

+NOTICE!!

These documents have been scanned!

Do not place un-scanned documents beneath this notice!

Do not remove this notice from this file!

GPO Jacket No. 560-102
Print Order 61549
Rise Business Services, LLC
Job=AZ15 9/20/2019



Box Number= AZ15270



Claim Begin-End: AMC037759-AMC037890

1 Initial Receipt



AZ15270-7

AMC035995-AMC037759

**NO
DOCUMENTS
FOUND**

NO DOCUMENTS FOUND
NO DOCUMENTS FOUND

NOTICE!!

These documents have been scanned!

Do not place un-scanned documents beneath this notice!

Do not remove this notice from this file!

GPO Jacket No. 560-102
Print Order 61549
Rise Business Services, LLC
Job=AZ15 9/20/2019



Box Number= AZ15270



Claim Begin-End: AMC037759-AMC037890

2 Correspondence



AZ15270-7

AMC035995-AMC037759

OFFICIAL COPIES / CF / / SD READ / / DIV / / BRANCH / / AUTHOR /

3800 (921-LC)
A MC 39795 ✓

*Certified
Return Rec. Requested*

February 9, 1994

*lji
2-9-94*

Mr. Donald W. Titus
9 Coughran Rd.
Boerne, Texas 78006

Dear Mr. Titus:

Enclosed is the 1993 **proof of labor** for the Tiger #1, Union, and Junction mining claims (A MC 39795 though 39797) **and check for \$15.00** received in this office on February 7, 1994. The 1993 proof of labor was originally returned to you along with the check for \$15.00 on January 28, 1994.

As stated in the January 28, 1994, notice, we cannot accept the 1993 proof of labor for filing due to nonreceipt of either rental payment for 1993 and 1994, or a certification of exemption from the rental fee.

Please note, the deadline for filing proofs of labor was December 30, 1993, and could only be accepted if the required rental payment or an exemption from rental fee request was received by August 31, 1993.

The law is very definite; by operation of law, the claims ceased to exist as of August 31, 1993, unless the rental was paid for 1993 and 1994, or an exemption from rental payment was filed. The only recourse is to relocate the mining claims. All relocations are subject to valid existing rights.

If additional information is required, please contact Lois Carneal at (602) 650-0518.

Sincerely,

/s/ Thomas E. Reitmeyer

Mary Jo Yoas
Chief, Branch of Lands
and Minerals Operations

Enclosures:

LCARNEAL:jab/02-09-94\untimely

1987

MISSING ASSESSMENT LIST BY SERIAL NUMBER

PAGE 001

LEAD OWNER

CYPRUS PIMA MINING
 FC BOX 22590
 TUCSON AZ 85734

CO-OWNERS
 NONE

ARIZONA

LEAD FILE NUMBER - 37759

BLM SERIAL NUMBER	CLAIM NAME	LAST ASSMT.	BLM SERIAL NUMBER	CLAIM NAME	LAST ASSMT.
37791	ABA	1986	37792	ABE	1986
37793	ABI	1986	37794	ABO	1986
37795	ABU	1986	37796	ACA	1986
37797	ACE	1986	37798	ACI	1986
37799	ACC	1986	37800	ACU	1986
37801	ADA	1986	37802	ADE	1986
37803	ADI	1986	37804	ADO	1986
37805	ADU	1986	37806	AFA	1986
37807	AFE	1986	37808	AFO	1986
37809	AFU	1986	37810	AGA	1986
37811	AGE	1986	37812	AGI	1986
37813	AGO	1986	37814	AGU	1986
37815	AHA	1986	37816	AHE	1986
37817	AHI	1986	37818	AHO	1986
37819	AHU	1986	37820	AJA	1986
37821	AJE	1986	37822	AJI	1986
37823	AJC	1986	37824	SNAFU	1986
37825	AJU	1986	37826	AKA	1986
37827	AKE	1986	37828	AKI	1986
37829	AKO	1986	37830	AKU	1986
37831	EPI	1986	37832	EPO	1986
37833	EPU	1986	37834	EKE	1986
37835	EKI	1986	37836	EKO	1986
37837	EKU	1986	37838	ELA	1986
37839	ELE	1986	37840	ELI	1986
37841	ELO	1986	37842	ELU	1986
37843	EMA	1986	37844	EME	1986
37845	EMI	1986	37846	EMO	1986
37847	EMU	1986	37848	ENA	1986
37849	ENE	1986	37850	ENI	1986
37851	ENO	1986	37852	ENU	1986
37853	EPA	1986	37854	EPE	1986

cc: Cyprus Minerals
 PO Box 3299
 Englewood, CO 80155

Closed 37791-37854
 4-13-88

ENTERED IN COMPUTER

lyi



United States Department of the Interior

BUREAU OF LAND MANAGEMENT
ARIZONA STATE OFFICE
3707 N. 7th Street
Phoenix, Arizona 85014
(602) 241-5550

IN REPLY REFER TO:

921-ljc
Lead File(s)
A MC 37759

April 13, 1988

CERTIFIED MAIL—RETURN RECEIPT REQUESTED

DECISION

Mining Claimant(s)
as Shown on the
Enclosed Sheet

Mining Claim(s)
as Shown on the
Enclosed Sheet

MINING CLAIMS DECLARED ABANDONED

The Federal Land Policy and Management Act (FLPMA) of 1976, 43 U.S.C. 1744, and the implementing regulations in 43 CFR 3833.2, require an annual filing for all mining claims recorded with the Bureau of Land Management (BLM). The Act provides that failure to file evidence of annual assessment work or a notice of intention to hold by December 30 each year shall be deemed conclusively to constitute an abandonment of the claim and it is void by operation of law. The constitutionality of Section 314 of FLPMA was upheld on April 1, 1985 by the United States Supreme Court in United States v. Locke et al., 471 U.S. 84, 129 (1985).

The BLM records do not show receipt of either an affidavit of annual assessment work performed or a notice of intention to hold for the claim(s) listed on the enclosed sheet(s) for the 1987 assessment year.

If you did timely file an affidavit or notice of intention to hold with the BLM during 1987, please furnish a copy which shows receipt by the Arizona State Office, BLM (dated and time stamped) during 1987.

Your proof must show the required document was timely filed with the BLM during 1987, otherwise, it will not be accepted. The evidence must be received in this office no later than 30 days from receipt of this decision. If the proof is not furnished during this 30-day period, the claim(s) will be removed from our records as abandoned and void.

John T. Mezes
Chief, Branch of Lands
and Minerals Operations

Enclosures

A MC 37801, 37821,
37865 (952)

September 21, 1979

Cyprus Pima Mining Company
Attn: George A. Komadina
Donald R. Williamson
P O Box 7187
Tucson, Arizona 85725

Dear Messrs. Komadina and Williamson:

Thank you for your letters of September 14 and September 18, 1979 respectively indicating our misinterpretation of three mining claim names.

We have corrected our records to reflect the names of A MC 37801, 37821, and 37865 as ADA, AJE, and EDA respectively.

We are sorry for the inconvenience this matter has caused you.

Sincerely yours,

Acting

/s/ Theresa A. Carmack

Chief, Branch of Records
and Data Management

B9

Cyprus Pima Mining Company

RECEIVED
B.L.M. AZ STATE OFFICE

Post Office Box 7187
Tucson, Arizona 85725

Pima Mine Road
Telephone 602) 792-1200

SEP 19 1979

September 18, 1979

10:00 A.M.
PHOENIX, ARIZONA

Chief
Branch of Records and Data Management
Bureau of Land Management
U.S. Dept of the Interior
2400 Valley Bank Center
Phoenix, Arizona 85073

Dear Sir:

Re: 5 April '79 letter to Cyprus Pima Mining Company

A MC 37759 thru A MC 37890 (952)

Three errors were noted in the subject letter.

p.1	A	MC	37801	AOA	(should be ADA)
p.2	A	MC	37821	AUE	(should be AJE)
p.3	A	MC	37865	EOA	(should be EDA)

Yours truly,



Donald R. Williamson
Chief Geologist


DRW/abg

cc: GAK
ARJ
LRN

CYPRUS

Cyprus Pima
Mining Company

Post Office Box 7187
Tucson, Arizona 85725



Chief
Branch of Records and Data Management
Bureau of Land Management
U.S. Dept of the Interior
2400 Valley Bank Center
Phoenix, Arizona 85073

CYPRUS

RECEIVED
B.L.M. AZ STATE OFFICE

SEP 17 1979

10:00 A.M.
PHOENIX, ARIZONA

Cyprus Pima Mining Company

RECEIVED
B.L.M. AZ STATE OFFICE

SEP 17 1979

10:00 A.M.
PHOENIX, ARIZONA

Post Office Box 7187
Tucson, Arizona 85725

Pima Mine Road
Telephone 602) 792-1200
979-40
MC-18

Arizona State Office
Bureau of Land Management
2400 Valley Bank Center
Phoenix, Arizona 85073

September 14, 1979

Re: Unpatented Mining Claim
Filings - A MC 37759
through A MC 37890

Gentlemen:

Your correspondence of April 5, 1979 setting forth the serial numbers assigned to Cyprus Pima Mining Company's unpatented mining claims reflects that serial number A MC 37801 was assigned to claim AOA, serial number A MC 37821 was assigned to claim AUE and that serial number A MC 37865 was assigned to claim EOA. Cyprus Pima does not own any claims bearing these names and it appears that an error in the claim names has resulted from difficulty in reading the original handwritten location notices. It is my understanding that the correct name of the Pima claims to which these serial numbers were assigned were the ADA, AJE and EDA claims. In the interest of clarity, set forth below is the correct claim name, together with the book and page of the recording of the location notice and the BLM serial number which I understand have been assigned to these location notices.

<u>Correct Claim Name</u>	<u>Book/Page</u>	<u>Recording</u>	<u>A MC No.</u>
ADA	4553	883	37801
AJE	4553	904	37821
EDA	4553	923	37865

If the book and page of recording and the A MC serial numbers set forth above correctly correspond, kindly change the BLM records to reflect the correct claim names.



RECEIVED
B.L.M. AZ STATE OFFICE


SEP 17 1979

10:00 A.M.
PHOENIX, ARIZONA

Arizona State Office
September 14, 1979
Page 2

Please confirm that your records have been amended so as to reflect the corrected claim names.

Very truly yours,



George A. Komadina
Vice President and
General Manager

GAK:va

cc: L. D. Clark
D. R. Williamson

Cyprus Pima
Mining Company

Post Office Box 7187
GAK Tucson, Arizona 85725



Arizona State Office
Bureau of Land Management
2400 Valley Bank Center
Phoenix, AZ 85073

CYPRUS

SENDER: Complete items 1, 2, 3 and 4.

Put your address in the "RETURN TO" space on the reverse side. Failure to do this will prevent this card from being returned to you. The return receipt fee will provide you the name of the person delivered to and the date of delivery. For additional fees the following services are available. Consult postmaster for fees and check box(es) for service(s) requested.

A MC 37759

1 Show to whom, date and address of delivery.

2. Restricted Delivery.

921-1jc

MC

3. Article Addressed to:

Cyprus Pima Mining
PO Box 22590
Tucson, AZ 85734

4. Type of Service:

- Registered Insured
 Certified COD
 Express Mail

Article Number

764684

Always obtain signature of addressee or agent and DATE DELIVERED.

5. Signature - Addressee

X

6. Signature - Agent

X

7. Date of Delivery

4/19/88

8. Addressee's Address (ONLY if requested and fee paid)

Same as #3

UNITED STATES POSTAL SERVICE
OFFICIAL BUSINESS



SENDER INSTRUCTIONS

Print your name, address, and ZIP Code in the space below.

- Complete items 1, 2, 3, and 4 on the reverse.
- Attach to front of article if space permits, otherwise affix to back of article.
- Endorse article "Return Receipt Requested" adjacent to number.

**PENALTY FOR PRIVATE
USE, \$300**

**RETURN
TO**



(Name of Sender)

Arizona State Office
P.O. Box 16563

(No. and Street, Apt., Suite, P.O. Box or R.D. No.)

Phoenix, Arizona 85011

(City, State, and ZIP Code)

NOTICE!!

These documents have been scanned!

Do not place un-scanned documents beneath this notice!

Do not remove this notice from this file!

GPO Jacket No. 560-102
Print Order 61549
Rise Business Services, LLC
Job=AZ15 9/20/2019



Box Number= AZ15270



Claim Begin-End: AMC037759-AMC037890

3 Transfers



AZ15270-7

AMC035995-AMC037759

LAW OFFICES OF
APKER, APKER, HAGGARD & KURTZ, P.C.

A PROFESSIONAL CORPORATION

PARK ONE

2111 EAST HIGHLAND AVENUE, SUITE 230

PHOENIX, ARIZONA 85016

AREA CODE 602 TELEPHONE 381-0085

BURTON M. APKER*
JERRY L. HAGGARD**
DAVID B. APKER***
GERRIE APKER KURTZ
CYNTHIA M. CHANDLEY

*ALSO ADMITTED IN WISCONSIN
**ALSO ADMITTED IN DISTRICT OF COLUMBIA AND KANSAS
***ALSO ADMITTED IN COLORADO

MAILING ADDRESS
P. O. BOX 10280
PHOENIX, ARIZONA 85064-0280

TELECOPIER
(602) 956-3457

September 26, 1994

~~37759~~
37759

United States Department of the Interior
Bureau of Land Management
Arizona State Office
3707 North 7th Street
P.O. Box 16563
Phoenix, Arizona 85011

PHOENIX, ARIZONA
9:00 A.M.

SEP 27 '94

RECEIVED
BLM, ARIZONA STATE OFFICE

Gentlemen:

For your ready reference, enclosed is a copy of your letter of July 7, 1994 regarding duplicate filing of notice of transfer of unpatented mining claims in which refund of the service charge was appropriate.

We believe similar circumstances may also exist in the following three instances:

1. (a) 9/22/87 BLM receives Affidavit of Labor which includes the 68 unpatented mining claims listed in the Quitclaim Deed listed at 1(b) below. The Affidavit of Labor states "all of said mining claims are owned by ASARCO Incorporated."
- (b) 10/2/89 BLM receives Apker, Apker, Haggard & Kurtz ("AAHK") letter transmitting a copy of the 10/1/85 Quitclaim Deed, Cyprus Pima to ASARCO, of the 68 unpatented mining claims included in the Affidavit of Labor referenced in No. 1(a) above. The receipted copy of the Quitclaim Deed has the handwritten notation "No Action Required--Already on Record 10-6-89 (initials)."
- (c) 10/2/89 BLM receipt for \$340 paid by AAHK to have the 68 unpatented mining claims transferred to ASARCO.

*Approved.
Records were
updated in
1985
Refund approved
9-28-94 [initials]*

2. (a) 11/7/88 BLM receives Affidavit of Labor which includes the 66 unpatented mining claims listed on the Quitclaim Deed in No. 2(b) below. The Affidavit of Labor is believed to state "all of said mining claims are owned by ASARCO Incorporated."
 - (b) 10/2/89 BLM receives AAHK letter transmitting a copy of the 10/21/87 Quitclaim Deed, Anamax to ASARCO, of the 66 unpatented mining claims included in the Affidavit of Labor referenced in No. 2(a) above.
 - (c) 10/2/89 BLM receipt for \$330 paid by AAHK to have the 66 unpatented mining claims transferred to ASARCO.
3. (a) 11/7/88 BLM receives Affidavit of Labor which includes the 630 unpatented mining claims listed in the Quitclaim Deed at No. 3(b) below. The Affidavit of Labor states "all of said mining claims are owned by ASARCO Incorporated."
 - (b) 10/2/89 BLM receives AAHK letter transmitting copy of 8/15/88 Quitclaim Deed, Lauderbach, et al. to ASARCO, of the 630 unpatented mining claims included in the Affidavit of Labor referenced in No. 3(a) above.
 - (c) 10/2/89 BLM receipt for \$3,150 paid by AAHK to have the 630 unpatented mining claims transferred to ASARCO.

*Denied
pol is not
formal notice
TR*

*Denied
pol is not
formal notice
TR*

For your ready reference, partial or, in many instances, complete and receipted copies of the above-referenced documents are enclosed.

Please consider this a formal request for refund of the duplicate filing fees.

Thank you very much.

Yours very truly,

Marianne Shippee

Marianne Shippee
Legal Assistant

Enclosures

*Notified
By Phone
9-28-94 TR*

9:00 A.M.
PHOENIX, ARIZONA

SEP 27 '94

RECEIVED
BLM, AZ STATE OFFICE

RECEIVED
B. L. M. AZ STATE OFFICE

SEP 27 '94

9:00 A.M.
PHOENIX, ARIZONA

ASARCO

Southwestern Mining Department
 T. E. Scartaccini
 General Manager

37759
~~37855~~
 61261
 AR

September 21, 1987

RECEIVED
 B.L.M. AZ STATE OFFICE

SEP 22 1987

7:45 A.M.
 PHOENIX, ARIZONA

CERTIFIED MAIL - RETURN RECEIPT

BUREAU OF LAND MANAGEMENT
 Arizona State Office
 Mining Claims Section
 P O Box 16563
 Phoenix, AZ 85011

Mining Claim Annual Recordation
 Mission Unit - ASARCO Incorporated
 Pima County, Arizona
 RE: A MC Serial Numbers
61261-61293, 37759-37790 & 37855-37890

In accordance with the Federal Land Policy and Management Act (43 CFR, Part 3833.2), please find enclosed an exact reproduction of the affidavit of assessment work for the period September 1, 1986 - September 1, 1987, with mining claim serial numbers, as recorded in the Pima County Recorder's office in Book 8120, Pages 1984 through 1988.

Very truly yours,

T. E. Scartaccini
 T. E. Scartaccini

TES/GHM/kh

Encl. - copy affidavit

cc: BKMalone - w/o encl.

S.W. MINING DEPT.

SEP 18 1987

TUCSON

PIMA COUNTY RECORDER
RICHARD KENNEDY, RECORDER
PIMA COUNTY, ARIZONA
CERTIFICATE OF RECORDING

RECEIVED 09/15/87
B.L.M. AZ STATE OFFICE 14:04:00

SEP 22 1987

7:45 A.M.
PHOENIX, ARIZONA

NO. OF PAGES: 005
SEQUENCE: 87152497 DOCKET: 08120 PAGE: 1984
RECORDING TYPE: AFFIDAVIT PROOF LABOR
GRANTOR: AMC #61261 +
GRANTEE: PROOF LABOR

W
T E SCARTACCINI
PO BOX 5747

6

5 PAGES	AT		\$	10.00
CONVERSION FEE				3.00
0 AFFIDAVIT	AT	2.00 EACH		.00
0 COPIES	AT	1.00 EACH		.00
0 POSTAGE	AT	1.00 EACH		.00
0 SEARCHES	AT	10.00 EACH		.00


TUCSON AZ 85703

TOTAL 13.00

CEO
DEPUTY RECORDER

AMOUNT PAID \$ 13.00
2005 REC4 AMOUNT DUE \$.00

THE ABOVE SPACE FOR RECORDERS USE ONLY
TO BE RECORDED AS PART OF DOCUMENT



8120 1984

AFFIDAVIT OF LABOR PERFORMED
AND IMPROVEMENTS MADE

RECEIVED
B.L.M. AZ STATE OFFICE

STATE OF ARIZONA)
) SS.
County of Pima)

SEP 22 1987

7:45 A.M.
PHOENIX, ARIZONA

B. K. Malone, being first duly sworn, deposes and says that he is a citizen of the United States and more than twenty-one (21) years of age, and resides in Tucson, County of Pima, State of Arizona, and is personally acquainted with the mining claims situated in the Pima Mining District, Pima County, Arizona, the names and books and pages of record in the office of the County Recorder of Pima County, Arizona and the Bureau of Land Management serial number of the Notices of Location whereof are as follows:

<u>Name of Claim</u>	<u>Book</u>	<u>Page</u>	<u>BLM Serial No.</u>
Mission # 3	6104	1470/1471	A MC 61261
Mission # 4	7673	910/911	A MC 61262
Mission # 5	6104	1474/1475	A MC 61263
Mission # 6	6104	1476/1477	A MC 61264
Mission # 7	6104	1478/1479	A MC 61265
Mission # 8	6104	1480/1481	A MC 61266
Mission # 9	6104	1482/1483	A MC 61267
Mission #12	6104	1484/1485	A MC 61268
Mission #18	6104	1486/1487	A MC 61269
Mission #19	6104	1488/1489	A MC 61270
FED No. 5	6104	1490/1491	A MC 61271
FED No. 7	7673	904/905	A MC 61272
FED No. 9	6104	1494/1495	A MC 61273
FED No. 10	6104	1496/1497	A MC 61274
FED No. 11	6104	1498/1499	A MC 61275
FED No. 12	6104	1500/1501	A MC 61276
FED No. 31	6104	1502/1503	A MC 61277
FED No. 32	6104	1504/1505	A MC 61278
FED No. 33	6104	1506/1507	A MC 61279
FMR No. 5	6104	1508/1509	A MC 61280
FMR No. 6	6104	1510/1511	A MC 61281
FMR No. 7	6104	1512/1513	A MC 61282
FMR No. 8	6104	1514/1515	A MC 61283
FMR No. 9	6104	1516/1517	A MC 61284
FMR No. 10	6104	1518/1519	A MC 61285
FMR No. 11	6104	1520/1521	A MC 61286
FMR No. 12	6104	1522/1523	A MC 61287
FMR No. 13	6104	1524/1525	A MC 61288
FMR No. 14	6104	1526/1527	A MC 61289
FMR No. 15	6104	1528/1529	A MC 61290
FMR No. 16	6104	1530/1531	A MC 61291
FMR No. 17	7673	908/909	A MC 61292
FMR No. 18	7673	906/907	A MC 61293

8120 1985

<u>Name of Claim</u>	<u>Book</u>	<u>Page</u>	<u>BLM Serial No.</u>
Alpha No. 15✓	2662	111	A MC 37759
Alpha No. 17	1201	249	A MC 37760
Alpha No. 18	1201	250	A MC 37761
Alpha No. 19	1201	251	A MC 37762
Alpha No. 23✓	2662	115	A MC 37763
Alpha No. 35	1201	260	A MC 37764
Alpha No. 36	1201	261	A MC 37765
Alpha No. 41✓	1201	266	A MC 37766
Alpha No. 56	1201	269	A MC 37767
Alpha No. 57	1201	270	A MC 37768
Alpha No. 60	1201	271	A MC 37769
Alpha No. 61	1201	272	A MC 37770
Alpha No. 62	1201	273	A MC 37771
Alpha No. 63	1201	274	A MC 37772
Alpha No. 64	1201	275	A MC 37773
Alpha No. 65	1201	276	A MC 37774
Alpha No. 66	1201	277	A MC 37775
Alpha No. 67	1201	278	A MC 37776
Alpha No. 68	1201	279	A MC 37777
Alpha No. 69	1201	280	A MC 37778
Alpha No. 70	1201	281	A MC 37779
Alpha No. 71	1201	282	A MC 37780
Alpha No. 72	1201	283	A MC 37781
Alpha No. 74	1201	285	A MC 37782
Alpha No. 75	1201	286	A MC 37783
Alpha No. 76	1201	287	A MC 37784
Alpha No. 79	3053	183	A MC 37785
Alpha No. 80	3053	182	A MC 37786
Alpha No. 82	3053	189	A MC 37787
Alpha No. 83	3053	188	A MC 37788
Bapi No. 1	3053	185	A MC 37789
Bapi No. 2	3098	746	A MC 37790
EBA	4533	913	A MC 37855
EBE	4533	914	A MC 37856
EBI	4533	915	A MC 37857
EBO	4533	916	A MC 37858
EBU	4533	917	A MC 37859
ECA	4533	918	A MC 37860
ECE	4533	919	A MC 37861
ECI	4533	920	A MC 37862
ECO	4533	921	A MC 37863
ECU	4533	922	A MC 37864
EDA	4533	923	A MC 37865
EDE	4533	924	A MC 37866
EDI	4533	925	A MC 37867
EDO	4533	926	A MC 37868

RECEIVED
B.L.M. AZ STATE OFFICE

SEP 22 1987

7:45 A.M.
PHOENIX, ARIZONA

8120 1986

<u>Name of Claim</u>	<u>Book</u>	<u>Page</u>	<u>BLM Serial No.</u>
EDU ✓	4533	927	A MC 37869
EFA ✓	4533	928	A MC 37870
EFE ✓	4533	929	A MC 37871
EFI ✓	4533	930	A MC 37872
EFO ✓	4533	931	A MC 37873
EFU ✓	4533	932	A MC 37874
EGA ✓	4533	933	A MC 37875
EGE ✓	4533	934	A MC 37876
EGI ✓	4533	935	A MC 37877
EGO ✓	4533	936	A MC 37878
EGU ✓	4533	937	A MC 37879
EHA	4533	938	A MC 37880
EHE ✓	4533	939	A MC 37881
EHI	4533	940	A MC 37882
EHO	4533	941	A MC 37883
EHU ✓	4533	942	A MC 37884
EJA ✓	4533	943	A MC 37885
EJE ✓	4533	944	A MC 37886
EJI ✓	4533	945	A MC 37887
EJO ✓	4533	946	A MC 37888
EJU	4533	947	A MC 37889
EKA	4533	948	A MC 37890

RECEIVED
B.L.M. AZ STATE OFFICE

SEP 22 1987

7:45 A.M.
PHOENIX, ARIZONA

8120 1987

That all of said mining claims are owned by ASARCO Incorporated, the mailing address of which is P. O. Box 111, Sahuarita, Arizona, 85629; that between September 1, 1986 and September 1, 1987, in excess of \$500,000. worth of work and improvements were done and performed for the benefit of each of the afore-mentioned claims. Work and improvements consisted of removal of waste material and development work preparatory to mining.

Said labor was performed and improvements made at the expense of ASARCO Incorporated for the benefit of each and all of said mining claims comprising said contiguous groups as part of a general plan of exploration, improvements and development, and they tend to explore, improve and develop each and all of said mining claims. The amount expended for and the value of said labor and improvements is more than One Hundred Dollars (\$100.00) for each of the mining claims and at least said amount was allocated to each of the mining claims. Said expenditure was made in good faith for the purpose of exploring, improving and developing said contiguous group of mining claims and was intended as annual labor and improvements for each and all of the above-described unpatented lode mining claims for the assessment year ending at 12:00 o'clock Meridian, September 1, 1987.

B. K. Malone
For ASARCO Incorporated

STATE OF ARIZONA)
)
County of Pima)

The foregoing instrument was acknowledged before me this 13th day of August, 1987, by B. K. Malone for ASARCO Incorporated.

Linda J. Bruno
Notary Public

My Commission Expires:

7-29-89



RECEIVED
B.L.M. AZ STATE OFFICE
SEP 22 1987
7:45 A.M.
PHOENIX, ARIZONA

8120 1988

LAW OFFICES OF
APKER, APKER, HAGGARD & KURTZ, P.C.
A PROFESSIONAL CORPORATION

PARK ONE

2111 EAST HIGHLAND AVENUE, SUITE 230
PHOENIX, ARIZONA 85016
AREA CODE 602 TELEPHONE 381-0085

MAILING ADDRESS
P. O. BOX 10280
PHOENIX, ARIZONA 85064-0280

TELECOPIER
(602) 956-3457

BURTON M. APKER*
JERRY L. HAGGARD**
DAVID B. APKER***
GERRIE APKER KURTZ
JOHN R. FITZPATRICK

*ALSO ADMITTED IN WISCONSIN
**ALSO ADMITTED IN DISTRICT OF COLUMBIA AND KANSAS
***ALSO ADMITTED IN COLORADO

September 29, 1989

direct line:
(602) 381-0084

Bureau of Land Management
Department of the Interior
Arizona State Office
3707 North 7th Street
Phoenix, Arizona 85014

RECEIVED
B.L.M. AZ STATE OFFICE

OCT 02 1989

7:45 A.M.

PHOENIX, ARIZONA

Gentlemen:

Enclosed herewith is a copy of the Quitclaim Deed dated October 1, 1985 from Cyprus Pima Mining Company, a California corporation, to ASARCO Incorporated, a New Jersey corporation, transferring to ASARCO Incorporated the 68 mining claims identified on the Exhibit to the Quitclaim Deed. By inadvertence, a copy of the Quitclaim Deed was not previously submitted to your office.

Also enclosed is our check No. 2865 in the amount of \$340.00 in payment of the filing fees for recording the change of ownership.

The address of the new owner is:

ASARCO Incorporated
1150 North 7th Avenue (zip code: 85705)
P.O. Box 5747 (zip code: 85703)
Tucson, Arizona

Yours very truly,



Burton M. Apker

BMA:ms

Enclosures

STATE OF ARIZONA }
COUNTY OF PIMA }
Witness my hand and Official Seal.

I hereby certify that the within instrument was filed for record in Pima County, State of Arizona



No. 1 884
Book 7630 Page 740-743
Date: OCT-1-85-8:00 AM
Request of: LAWYERS TITLE OF ARIZONA

37759
Ej

Indexed	Paged	Blotted

FORM 4-12

Fee: 500

QUITCLAIM DEED

Exempt A-6

THIS QUITCLAIM DEED is made and entered into effective the 1st day of October, 1985, between CYPRUS PIMA MINING COMPANY, a California Corporation ("Grantor"), and ASARCO INCORPORATED, a New Jersey Corporation ("Grantee").

WITNESSETH:

Grantor, for and in consideration of the sum of TEN DOLLARS (\$10.00), and other good and valuable consideration, has remised, released, and forever quitclaimed, and by these presents does remise, release, and forever quitclaim, unto Grantee and to its successors and assigns forever, all of Grantor's right, title, and interest which it has or may hereafter acquire in and to those certain unpatented lode mining claims situated in Sections 1 and 12, Township 17 South, Range 12 East, G.&S.R.B.&M., and Sections 6, 7 and 15, Township 17 South, Range 13 East, G.&S.R.B.&M., Pima County, Arizona, all more particularly described in Exhibit "A" attached hereto and made a part hereof.

TOGETHER WITH all lodes, ledges, veins and mineral bearing rock, both known and unknown, lying within the boundaries of the above noted claims, together with all dips, spurs, and angles, and all the ores, mineral-bearing quartz, rock and earth or other deposits therein or thereon, and all of the rights, privileges, and franchises thereto incident, and all and singular the tenements, hereditaments and appurtenances thereunto or in anywise appertaining, and the rents, issues and profits thereof; and also all the estate, right, title, interest, property, possession, claim and demand whatsoever, as well in law as in equity, of said Grantor, of, in or to the claims and every part thereof, with the appurtenances, including all after acquired title.

TO HAVE AND TO HOLD all and singular the said claims, together with the appurtenances and privileges thereto incident, upon the said Grantee, its successors and assigns forever.

IN WITNESS WHEREOF, the Grantor hereto has executed this Quitclaim Deed as of the day and year first above written.

CYPRUS PIMA MINING COMPANY,
a California corporation

By: [Signature]
Title: President

RECEIVED
B.L.M. AZ STATE OFFICE

OCT 02 1989

7:45 A.M.
PHOENIX, ARIZONA

7630 740

No Action Required -
Already on Record

10-6-89

Ej

192,793-DMT

ACKNOWLEDGEMENTS

STATE OF ARIZONA)
) ss.
COUNTY OF PIMA)

This certifies that on the 30th day of September, 1985, before me, the undersigned, a Notary Public in and for the State of Arizona, personally appeared J.C. Compton President

of Cyprus Pima Mining Company, a California corporation, who, being duly sworn, acknowledged that he executed the foregoing instrument on behalf of said corporation for the purposes provided therein.

Witness my hand and official seal.

Janida A. Wilkinson
Notary Public
My Commission Expires: 4-18-87
Address: P.O. Box 2268
Tucson, AZ 85702

RECEIVED
B.L.M. AZ STATE OFFICE
OCT 02 1989
7:45 A.M.
PHOENIX, ARIZONA

7630 741

EXHIBIT A

Those certain unpatented lode mining claims situated in Township 17 South, Range 12 East, Sections 1 & 12; Township 17 South, Range 13 East, Sections 6, 7, & 15. G.&S.R.B.&M., Pima Mining District, Pima County, Arizona, more particularly described as follows:

<u>NAME OF CLAIM</u>	<u>ORIGINAL RECORDATION</u>		<u>AMENDED RECORDATION</u>		<u>BLM SERIAL NO.</u>
	<u>BOOK</u>	<u>PAGE</u>	<u>BOOK</u>	<u>PAGE</u>	
Alpha No. 15	391	109	2662	111	A MC 37759 .
Alpha No. 17	391	111	1201	249	A MC 37760 .
Alpha No. 18	391	112	1201	250	A MC 37761 .
Alpha No. 19	391	113	1201	251	A MC 37762 .
Alpha No. 23	391	117	2662	115	A MC 37763 .
Alpha No. 35	654	261	1201	260	A MC 37764 .
Alpha No. 36	654	262	1201	261	A MC 37765 .
Alpha No. 41	654	267	1201	266	A MC 37766 .
Alpha No. 56	683	490	1201	269	A MC 37767 .
Alpha No. 57	683	491	1201	270	A MC 37768 .
Alpha No. 60	683	492	1201	271	A MC 37769 .
Alpha No. 61	683	493	1201	272	A MC 37770 .
Alpha No. 62	683	494	1201	273	A MC 37771 .
Alpha No. 63	683	495	1201	274	A MC 37772 .
Alpha No. 64	683	496	1201	275	A MC 37773 .
Alpha No. 65	683	497	1201	276	A MC 37774 .
Alpha No. 66	683	498	1201	277	A MC 37775 .
Alpha No. 67	683	499	1201	278	A MC 37776 .
Alpha No. 68	687	366	1201	279	A MC 37777 .
Alpha No. 69	687	367	1201	280	A MC 37778 .
Alpha No. 70	687	368	1201	281	A MC 37779 .
Alpha No. 71	687	369	1201	282	A MC 37780 .
Alpha No. 72	687	370	1201	283	A MC 37781 .
Alpha No. 74	687	372	1201	285	A MC 37782 .
Alpha No. 75	687	373	1201	286	A MC 37783 .
Alpha No. 76	687	374	1201	287	A MC 37784 .
Alpha No. 79	687	377	3053	183	A MC 37785 .
Alpha No. 80	687	378	3053	182	A MC 37786 .
Alpha No. 82	687	380	3053	189	A MC 37787 .
Alpha No. 83	687	381	3053	188	A MC 37788 .
Bapi No. 1	3053	185			A MC 37789 .
Bapi No. 2	3053	186	3098	746	A MC 37790 .
EBA	4533	913			A MC 37855 .
EBE	4533	914			A MC 37856 .
EBI	4533	915			A MC 37857 .
EBO	4533	916			A MC 37858 .
EBU	4533	917			A MC 37859 .
ECA	4533	918			A MC 37860 .
ECE	4533	919			A MC 37861 .
ECI	4533	920			A MC 37862 .
ECO	4533	921			A MC 37863 .
ECU	4533	922			A MC 37864 .

RECEIVED
B.L.M. AZ STATE OFFICE

OCT 02 1989

7:45 A.M.
PHOENIX, ARIZONA

37759-37790
37855-37890

7630

742

<u>NAME OF CLAIM</u>	<u>ORIGINAL RECORDATION</u>		<u>AMENDED RECORDATION</u>		<u>BLM SERIAL NO.</u>
	<u>BOOK</u>	<u>PAGE</u>	<u>BOOK</u>	<u>PAGE</u>	
EDA	4533	923			A MC 37865 .
EDE	4533	924			A MC 37866 .
EDI	4533	925			A MC 37867 .
EDO	4533	926			A MC 37868 .
EDU	4533	927			A MC 37869 .
EFA	4533	928			A MC 37870 .
EFE	4533	929			A MC 37871 .
EFI	4533	930			A MC 37872 .
EFO	4533	931			A MC 37873 .
EFU	4533	932			A MC 37874 .
EGA	4533	933			A MC 37875 .
EGE	4533	934			A MC 37876 .
EGI	4533	935			A MC 37877 .
EGO	4533	936			A MC 37878 .
EGU	4533	937			A MC 37879 .
EHA	4533	938			A MC 37880 .
EHE	4533	939			A MC 37881 .
EHI	4533	940			A MC 37882 .
EHO	4533	941			A MC 37883 .
EHU	4533	942			A MC 37884 .
EJA	4533	943			A MC 37885 .
EJE	4533	944			A MC 37886 .
EJI	4533	945			A MC 37887 .
EJO	4533	946			A MC 37888 .
EJU	4533	947			A MC 37889 .
EKA	4533	948			A MC 37890 .

RECEIVED
 B.L.M. AZ STATE OFFICE
 OCT 02 1989
 7:45 A.M.
 PHOENIX, ARIZONA

7630 743

UNITED STATES
DEPARTMENT OF THE INTERIOR
BUREAU OF LAND MANAGEMENT

RECEIPT AND ACCOUNTING ADVICE

NO. 1673273 ⁰

Subject: SPLIT CLAIM DEED (68)

BAF/AZ OCT 2 89 0 19 12 3400 ^{ok}

Applicant: SEARCO INC.
P. O. BOX 5747
TUCSON, AZ 85703

Remitter: APKER, APKER & KURTZ #2865
2111 E. HIGHLAND STE 230
PHOENIX, AZ 85016

Assignor:

LEASE MANAGEMENT DATA NEW UPDATE PAYMENT

ORIGINAL SERIAL NO.	ASG.	TYPE	ST.	CTY.	FUND SYMBOL	ACRES/UNITS	RATE
AMC 37759 - 37790							
AMC # 37855 - 37890							

AMOUNT	ANV. DATE	EXP. DATE	BILL CYC.	S/C	DISTRICT	NEXT BILL	MISC. DATA	U of M	ACTUAL UNITS

ASSIGNMENT SERIAL NO.	ASG.	TYPE	ST.	CTY.	FUND SYMBOL	ACRES/UNITS	RATE

AMOUNT	ANV. DATE	EXP. DATE	BILL CYC.	S/C	DISTRICT	NEXT BILL	MISC. DATA	U of M	ACTUAL UNITS

APPLY REMITTANCE

ACTION	FUND SYMBOL	CTY.	AMOUNT
FILING FEE			
RENTAL			
UNEARNED			
REFUND			
TOTAL			
AMOUNT DUE			

Remarks:

*Acknowledged
Baf*

BY:

DATE:

- Lease in Escrow?
- KGS?
- Auto Escalates?
- Auto Renew?

- Of Interest?
- Operating Rights?
- Operator
- Bond Filed?

FOR MMS USE ONLY

BILLEE NUMBER	FOREST REFUGE
OCS SECTION CODE	

RECEIVED
B.I. M. AZ STATE OFFICE

SEP 27 '94

9:00 A.M.
PHOENIX, ARIZONA

2

ASARCO

Southwestern Mining Department
T. E. Scartaccini
General Manager

November 4, 1988

61261
37759
5916
22807
24397
~~35851~~
35851
21772
33162
Eji

CERTIFIED MAIL - RETURN RECEIPT

BUREAU OF LAND MANAGEMENT
Arizona State Office
Mining Claims Section
P.O. Box 16563
Phoenix, AZ 85011

Mining Claim Annual Recordation
Mission Unit - ASARCO Incorporated
Pima County, Arizona

In accordance with the Federal Land Policy and Management Act (43 CFR, Part 3833.2), please find enclosed an exact reproduction of the affidavit of assessment work for the period September 1, 1987 - September 1, 1988, with mining claim serial numbers, as recorded in the Pima County Recorder's office in Book 8396, Pages 1260 through 1266.

Very truly yours,

T. E. Scartaccini

T. E. Scartaccini

TES/GHM/kh

Encl. - copy of affidavit

cc: BKMalone -w/o encl.

RECEIVED
B.L.M. AZ STATE OFFICE

NOV 07 1988

7:45 A.M.
PHOENIX, ARIZONA

LAW OFFICES OF
APKER, APKER, HAGGARD & KURTZ, P.C.

A PROFESSIONAL CORPORATION

PARK ONE

2111 EAST HIGHLAND AVENUE, SUITE 230

PHOENIX, ARIZONA 85016

AREA CODE 602 TELEPHONE 381-0085

BURTON M. APKER*
JERRY L. HAGGARD**
DAVID B. APKER***
GERRIE APKER KURTZ
JOHN R. FITZPATRICK

MAILING ADDRESS
P. O. BOX 10280
PHOENIX, ARIZONA 85064-0280

TELECOPIER
(602) 956-3457

September 29, 1989

direct line:
(602) 381-0084

Bureau of Land Management
Department of the Interior
Arizona State Office
3707 North 7th Street
Phoenix, Arizona 85014

Gentlemen:


Enclosed herewith is a copy of the Quitclaim Deed dated October 21, 1987 from ANAMAX MINING COMPANY, a general partnership, to ASARCO INCORPORATED, a New Jersey corporation, transferring to ASARCO Incorporated the 66 mining claims identified on the Exhibit to the Quitclaim Deed. By inadvertence, a copy of the Quitclaim Deed was not previously submitted to your office.

Also enclosed is our check No. 2863 in the amount of \$330.00 in payment of the filing fees for recording the change of ownership.

The address of the new owner is:

ASARCO Incorporated
1150 North 7th Avenue (zip code: 85705)
P.O. Box 5747 (zip code: 85703)
Tucson, Arizona

Yours very truly,


Burton M. Apker

BMA:ms

Enclosures

DO NOT DETACH CERTIFICATE FROM DOCUMENT


PIMA COUNTY RECORDER
RICHARD KENNEDY, RECORDER
PIMA COUNTY, ARIZONA
CERTIFICATE OF RECORDING

10/22/87
10:30:00

NO. OF PAGES: 006
SEQUENCE: 87171483 DOCKET: 08146 PAGE: 1274
RECORDING TYPE: QUIT CLAIM DEED
GRANTOR: ANAMAX MINING CO
GRANTEE: ASARCO INC

	6 PAGES	AT		\$	5.00
		CONVERSION FEE			3.00
	1 AFFIDAVIT	AT	2.00 EACH		2.00
TLATI	0 COPIES	AT	1.00 EACH		.00
LAWYERS TITLE	0 POSTAGE	AT	1.00 EACH		.00
	0 SEARCHES	AT	10.00 EACH		.00
450 W PASEO REDONDO TUCSON AZ 85701 602-624-8131				TOTAL	10.00
JEB DEPUTY RECORDER			AMOUNT PAID \$		10.00
	2012 REC3		AMOUNT DUE \$.00

THE ABOVE SPACE FOR RECORDERS USE ONLY
TO BE RECORDED AS PART OF DOCUMENT



8146 1274

QUITCLAIM DEED

THIS QUITCLAIM DEED is made and entered into effective the 21st day of October, 1987, between ANAMAX MINING COMPANY, a general partnership ("Grantor"), and ASARCO INCORPORATED, a New Jersey corporation ("Grantee").

Grantor, for and in consideration of the sum of Ten Dollars (\$10.00) and other good and valuable consideration, has remised, released, and forever quitclaimed, and does hereby remise, release and forever quitclaim, unto Grantee and to its successors and assigns forever, all right, title and interest Grantor has or may hereafter acquire in and to all those certain unpatented lode mining claims situated in Pima Mining District of Pima County, Arizona, and in and to all those certain unpatented mill site claims situated in Pima County, Arizona, all more particularly described in Exhibit "A" attached hereto and made a part hereof;

TOGETHER WITH all lodes, ledges, veins and mineral bearing rock, both known and unknown, lying within the boundaries of the above noted claims, together with all dips, spurs, and angles, and all the ores, mineral-bearing quartz, rock and earth or other deposits therein or thereon, and all of the rights privileges and franchises thereto incident, and all and singular the tenements,

hereditaments and appurtenances thereunto or in anywise appertaining, and the rents, issues and profits thereof; and also all the estate, right, title, interest, property, possession, claim and demand whatsoever, as well in law as in equity, of Grantor of, in or to the claims and every part thereof with the appurtenances, including all after acquired title.

TO HAVE AND TO HOLD all and singular such claims, together with the appurtenances and privileges thereto incident, upon Grantee, its successors and assigns forever.

IN WITNESS WHEREOF, Grantor hereto has executed this Quitclaim Deed as of the day and year first above written.

ANAMAX MINING COMPANY, an Arizona general partnership

By [Signature]
 Its attorney in fact for Anamax Mining Company

STATE OF ARIZONA)
) ss.
 COUNTY OF PIMA)

The foregoing instrument was acknowledged before me this 21st day of October, 1987, by Joe F. Jarver as Attorney-in-fact of ANAMAX MINING COMPANY, an Arizona general partnership.

[Signature]
 Notary Public

My Commission Expires:



EXHIBIT A

Sixty six (66) unpatented lode mining claims situated in the Pima Mining District of Pima County, Arizona, the location notices and amended location notices, if any, of which are recorded in the office of the County Recorder of Pima County, Arizona, in the books and the pages set forth below:

Location Notice Posted:
G & SR B&M
Pima County, Arizona

B.L.M. Serial No.	Name of Claim	Book	Page	Sec.	Twp.	Rge.
A MC 5916	CUNA D'ORO	5502	828	2	17S	12E
A MC 5917	STAPLE	5502	829	2	17S	12E
A MC 5918	RED OXIDE NO. 4	5502	830	2	17S	12E
A MC 5919	ATLAS	5502	831	2	17S	12E
A MC 5920	BARBARA	5502	832	2	17S	12E
A MC 5922	PRINCE RUPERT	5502	834	2	17S	12E
A MC 22865	PIBA NO. 3	3006	156	12	17S	12E
A MC 22866	PIBA NO. 4	3006	157	12	17S	12E
A MC 22867	PEAK #1	444	77	12	17S	12E
A MC 22868	PEAK #2	444	78	12	17S	12E
A MC 22869	PEAK #3	444	79	12	17S	12E
A MC 22870	PEAK #4	444	80	12	17S	12E
A MC 22871	PEAK #5	444	81	12	17S	12E
A MC 22872	PEAK #6	444	82	12	17S	12E
A MC 22873	PEAK #7	444	83			
A MC 22874	PEAK NO. 7/AMENDED	1201	298	12	17S	12E
	PEAK #8	444	84			
	PEAK NO. 8/AMENDED	973	248	12	17S	12E
A MC 22875	PEAK #9	444	85	12	17S	12E
A MC 22876	PEAK #10	444	86	12	17S	12E
A MC 22877	PEAK #11	444	87	12	17S	12E
A MC 22878	ALPHA # 73	687	371			
	ALPHA NO. 73/SECOND AMENDED	3053	187	12	17S	12E
A MC 22879	BAN-ANA-PI NO. 1	3108	340	12	17S	12E
A MC 22880	BAN-ANA-PI NO. 2	3108	341	12	17S	12E
A MC 24397	HOGLE #1	741	452			
	HOGLE #1/AMENDED	775	96	35	16S	12E
A MC 24399	BOLSA	949	39			
	BOLSA/AMENDED	1681	456	35	16S	12E
A MC 24401	GYPSY	73	455	35	16S	12E
A MC 24402	CONTACT	73	455	35	16S	12E
A MC 24403	UTE	889	27			
	UTE/AMENDED	922	597	35	16S	12E
A MC 24404	PIUTE	889	31			
	PIUTE/AMENDED	922	595	35	16S	12E
A MC 24405	COMANCHE	891	380			
	COMANCHE/AMENDED	1681	457	35	16S	12E
A MC 24406	HOPI	891	379	35	16S	12E
A MC 24407	LOUIS 13#	890	171			
	LOUIS NO. 13/SECOND AMENDED	1877	158	35	16S	12E
A MC 24410	YAQUI	1083	407	35	16S	12E
A MC 24411	ALGONQUIN	1083	405	35	16S	12E
A MC 24412	IROQUOIS	1083	408	35	16S	12E

Location Notice Posted:
G & SR B&M
Pima County, Arizona

B.L.M. Serial No.	Name of Claim	Book	Page	Sec.	Twp.	Rge.
A MC 24413	PUEBLO	1084	190			
	PUEBLO/AMENDED	1877	167	35	16S	12E
A MC 24414	ACOMA	1084	191			
A MC 24425	BLITZ #1	75	399			
	BLITZ NO. 1/AMENDED	76	563	12	17S	12E
A MC 24426	BLITZ #2	75	299			
	BLITZ NO. 2/AMENDED	76	564	11	17S	12E
A MC 24427	BLITZ NO.3	76	565	12	17S	12E
A MC 24428	BLITZ NO.4	76	566	12	17S	12E
A MC 24429	BLITZ NO. 5	76	567	12	17S	12E
A MC 24430	BLITZ NO. 6	76	568	12	17S	12E
A MC 24431	BLITZ NO. 7	76	569	11	17S	12E
A MC 24432	BLITZ NO. 8	76	570	11	17S	12E
A MC 24433	BLITZ NO.9	76	571	12	17S	12E
A MC 24434	BLITZ FRACTION	2840	169	11	17S	12E
A MC 24437	CHOLLA NO. 1	371	546	12	17S	12E
A MC 24438	CHOLLA NO. 2	371	547	12	17S	12E
A MC 24439	CHOLLA NO. 3	371	548	12	17S	12E
A MC 24440	CHOLLA NO. 4	371	549	12	17S	12E
A MC 24441	CHOLLA NO. 5	371	550	12	17S	12E
A MC 24442	CHOLLA NO. 6	371	551	12	17S	12E
A MC 24443	CHOLLA NO. 7	371	552	1	17S	12E
A MC 24444	CHOLLA NO. 8	371	553	1	17S	12E
A MC 24445	VALLE	73	448	12	17S	12E
A MC 24446	VALLE NO. 2	433	164	12	17S	12E
A MC 24447	VALLE NO. 3	433	165	11	17S	12E
A MC 24449	VALLE NO. 5	433	167	11	17S	12E
A MC 24450	VALLE NO. 6	458	427	12	17S	12E
A MC 35866	OLIVETTE NO 5.	75	138	11	17S	12E
A MC 35868	BOBBY NO 1.	75	177			
	BOBBY NUMBER ONE/AMENDED	76	574	11	17S	12E
A MC 35869	BOBBY NO. 2.	75	178			
	BOBBY NUMBER TWO/AMENDED	76	575	11	17S	12E
A MC 35870	BOBBY NUMBER 3	75	208			
	BOBBY NUMBER THREE/ AMENDED	76	576	11	17S	12E
A MC 35871	BOND STREET NO. 1	76	318			
	AMENDED BOND STREET NUMBER ONE	76	581	11	17S	12E
A MC 35872	BOND STREET NO.2	76	319			
	BOND STREET NUMBER TWO/ AMENDED	76	582	11	17S	12E
A MC 35873	BOND STREET NUMBER 3	76	598	11	17S	12E

The following described unpatented mill sites situated in the County of Pima, State of Arizona, the location notices and latest amended location notices, if any, of which are recorded in the office of the County Recorder of Pima County, and filed in the Bureau of Land Management State Office, State of Arizona, under the serial numbers indicated as follows:

Pima Mining District

B.L.M. Serial No.	Name of Mill Site	Book	Page	Location Notice Posted:		
				Sec.	Twp.	Rge.
				G & SR B&M		
				Pima County, Arizona		
<u>A MC 21805</u>	GYPSEY MILL SITE	5204	96	35	16S	"
<u>A MC 33162</u>	GYPSEY NO. 2	5923	845-847	35	16S	"
<u>A MC 33163</u>	GYPSEY NO. 3	"	848-850	"	"	"
<u>A MC 33164</u>	GYPSEY NO. 4	"	851-853	"	"	"
<u>A MC 33165</u>	GYPSEY NO. 5	"	854-856	"	"	"
<u>A MC 33166</u>	GYPSEY NO. 6	"	857-859	"	"	"
<u>A MC 33167</u>	GYPSEY NO. 7	"	860-862	"	"	"
<u>A MC 33168</u>	GYPSEY NO. 8	"	863-865	"	"	"

UNITED STATES
DEPARTMENT OF THE INTERIOR
BUREAU OF LAND MANAGEMENT

RECEIPT AND ACCOUNTING ADVICE

NO 1673278 02

Subject: QUIT CLAIM DEEDS (66) BAF/AZ OCT 2 89 0 23 12 33000
MILL SITES (8)

Applicant:
ASARCO INC.
P.O. BOX 5747
TUCSON, AZ 85703

Remitter:
APKER, APKER & KURTZ #2863
2111 E. HIGHLAND, STE. 230
PHOENIX, AZ 85016

Assignor:

SERIAL NO.
AMC 5916 ET AL

REFER TO THE ABOVE CASE SERIAL NUMBER IN ALL CORRESPONDENCE. PLEASE INFORM THIS OFFICE OF ANY CHANGE IN ADDRESS.

NOTE: This notice is a receipt for monies paid the United States. If these monies are for required fees in connection with your application to lease, purchase, enter, or otherwise acquire an interest in public lands or resources, this receipt is not an authorization to utilize the land applied for and it does not convey any right, title, or interest in the land for which application is made.

RECEIVED
B.L.M. AZ STATE OFFICE

SEP 27 '94

9:00 A.M.
PHOENIX, ARIZONA

3

ASARCO

Southwestern Mining Department
T. E. Scartaccini
General Manager

November 4, 1988

CERTIFIED MAIL - RETURN RECEIPT

BUREAU OF LAND MANAGEMENT
Arizona State Office
Mining Claims Section
P. O.Box 16563
Phoenix, AZ 85011

Mining Claim Annual Recordation
Helvetia Project (630 Claims)
Pima County, Arizona

In accordance with the Federal Land Policy and Management Act (43CFR, Part 3833.2), please find enclosed an exact reproduction of the Affidavit of Assessment work for the period September 1, 1987 - September 1, 1988, with mining claim serial numbers, as recorded in the Pima County Recorder's office in Book 8380, Pages 1524 through 1543.

Very truly yours,

T. E. Scartaccini

T. E. Scartaccini

2194
13284
14972
15002
25210
27423
28871
35995
46740
47449
62735
64123
66803
74390
75181
95315
99789
117279
129394
Epi

TES/kh

Encl - copy of Affidavit

RECEIVED
B.L.M. AZ STATE OFFICE

NOV 07 1988

7:45 A.M.
PHOENIX, ARIZONA

AFFIDAVIT OF LABOR PERFORMED
AND IMPROVEMENTS MADE

STATE OF ARIZONA)
) ss
County of Pima)

David F. Skidmore , being first duly sworn, deposes and says that he is a citizen of the United States and more than twenty-one (21) years of age, and resides in Tucson, County of Pima, State of Arizona, and is personally acquainted with the mining claims situated in the Helvetia Mining District, Pima County, Arizona, the names and books and pages of record in the office of the County Recorder of Pima County, Arizona, and the Bureau of Land Management serial numbers of the Notices of Location whereof are as set forth in Exhibit A.

That all of said mining claims are owned by ASARCO Incorporated, the mailing address for which is P.O. Box 5747, Tucson, AZ 85703; that between September 1, 1987 and September 1, 1988 in excess of \$63,000.00 worth of work and improvements were done and performed for the benefit of each of the described claims. Core drilling by Kofa Drilling Co. and JOY-CBC Drilling, road work, surveying, and general supervision by various ASARCO employees. Testing of samples taken from the claim group to determine the metallurgical characteristics of the ore in order to facilitate the development of the claim group.

Said labor was performed and improvements made at the expense of ASARCO Incorporated for the benefit of each and all of said mining claims (630) comprising said contiguous group as part of a general plan of exploration, improvements and development, and they tend to explore, improve and develop each and all of said mining claims. The amount expended for and the value of said labor and improvements is more than One Hundred Dollars (\$100.00) for each of the mining claims, and at least said amount was allocated to each of the mining claims. Said expenditure was made in good faith for the purpose of exploring, improving and developing said contiguous group of mining claims, and was intended as annual labor and improvements for each and all of the described unpatented lode mining claims for the assessment year ending at 12:00 o'clock Meridian, September 1, 1988 .

ASARCO Incorporated

By *David F. Skidmore*
David F. Skidmore

STATE OF ARIZONA)
) ss
County of Pima)

The foregoing instrument was acknowledged before me this 26 day of September, 88, by David F. Skidmore.

My Commission Expires Nov. 28, 1988


My Commission Expires: _____

Mildred C. Koeggen
Notary Public

RECEIVED
B.L.M. AZ STATE OFFICE

NOV 07 1988

7:45 A.M.
PHOENIX, ARIZONA



8380 1525

EXHIBIT A
TO AFFIDAVIT OF PERFORMANCE
OF LABOR FOR YEAR
ENDING SEPTEMBER 1, 1988

The following contiguous group of unpatented mining claims are situated in the Helvetia Mining District, Pima County, Arizona. The Location Notices of which are of record in the office of the County Recorder of Pima County, Arizona, and the Bureau of Land Management serial numbers are filed at Phoenix, Arizona.

G. & S. R. B. & M.
Pima County, Arizona

<u>B.L.M.</u> <u>Serial No.</u>	<u>Name of Claim</u>	<u>Book</u>	<u>Page</u>	<u>Sec.</u>	<u>Twp.</u>	<u>Rge.</u>
• A MC 2196	SANTA RITA FRACTION ✓ SANTA RITA FRACTION/ AMENDED	2148 5436	510 803			
• A MC 2197	CUSHING FRACTION ✓ CUSHING FRACTION/ AMENDED	2022 5436	344 805	25	18S	15E
• A MC 2198	YORK FRACTION ✓ YORK FRACTION/AMENDED	2022 5436	340 804	25	18S	15E
• A MC 2199	TRAVIS #1 ✓ TRAVIS #1/SECOND AMENDED	1983 5436	253 806		18S	16E
• A MC 2200	JIM ✓ JIM/AMENDED	995 5436	391 802		18S	15E
• A MC 2201	ISLE ROYAL FRACTION ✓ ISLE ROYAL "/AMENDED	2054 5436	188 808	24	18S	15E
• A MC 2202	INDIAN CLUB FRACTION ✓ INDIAN CLUB "/AMENDED	2054 5436	187 809	24	18S	15E
• A MC 2203	PILOT FRACTION ✓ PILOT FRACTION/AMENDED	2051 5436	261 810		18S	15E
• A MC 2204	A.O.T. FRACTION ✓ A.O.T. FRACTION/AMENDED	2054 5436	186 811		18S	15E
• A MC 2211	MALACHITE FRACTION ✓ MALACHITE "/AMENDED	2110 5436	263 807		18S	16E
• A MC 13284	MAX 121 B/RELOCATION ✓	5609	574	7	19S	16E
• A MC 13286	MAX 123 B/RELOCATION ✓	5609	576	6	19S	16E
• A MC 13288	MAX 125 B/RELOCATION ✓	5609	578	6	19S	16E
• A MC 13289	MAX 126 B/RELOCATION ✓	5609	579	6	19S	16E
• A MC 13290	MAX 127 B/RELOCATION ✓	5609	580	6	19S	16E
• A MC 13291	MAX 128 B/RELOCATION ✓	5609	581	6	19S	16E
• A MC 13292	MAX 129 B/RELOCATION ✓ MAX 129 B/AMENDED	5609 6126	582 1202-03	6	19S	16E
• A MC 13293	MAX 130 B/RELOCATION ✓	5609	583	6	19S	16E
• A MC 13294	MAX 131 B/RELOCATION ✓	5609	584	6	19S	16E
• A MC 13295	MAX 132 B/RELOCATION ✓	5609	585	6	19S	16E
• A MC 13296	MAX 133 B/RELOCATION ✓	5609	586	6	19S	16E
• A MC 13297	MAX 134 B/RELOCATION ✓	5609	587	6	19S	16E
• A MC 13298	MAX 135 B/RELOCATION ✓	5609	588	6	19S	16E

RECEIVED
B.L.M. AZ STATE OFFICE

NOV 07 1988

7:45 A.M.
PHOENIX, ARIZONA

8380 1526

G. & S. R. B. & M.
Pima County, Arizona

<u>B.L.M.</u> <u>Serial No.</u>	<u>Name of Claim</u>	<u>Book</u>	<u>Page</u>	<u>Sec.</u>	<u>Twp.</u>	<u>Rge.</u>
.A MC 13299	MAX 136 B/RELOCATION ✓	5609	589	6	19S	16E
.A MC 13300	MAX 137 B/RELOCATION ✓	5609	590	6	19S	16E
.A MC 13301	MAX 138 B/RELOCATION ✓	5609	591	6	19S	16E
.A MC 13302	MAX 139 B/RELOCATION ✓	5609	592	6	19S	16E
.A MC 13303	MAX 140 B/RELOCATION ✓	5609	593	6	19S	16E
.A MC 13304	MAX 141 B/RELOCATION ✓	5609	594	6	19S	16E
.A MC 13305	MAX 142 B/RELOCATION ✓	5609	595	6	19S	16E
.A MC 13306	MAX 143 B/RELOCATION ✓	5609	596	6	19S	16E
.A MC 13307	MAX 144 B/RELOCATION ✓	5609	597	6	19S	16E
.A MC 13308	MAX 145 B/RELOCATION ✓	5609	598	6	19S	16E
.A MC 13309	MAX 146 B/RELOCATION ✓	5609	599	6	19S	16E
.A MC 13310	MAX 147 B/RELOCATION ✓	5609	600	6	19S	16E
.A MC 13311	MAX 148 B/RELOCATION ✓	5609	601	6	19S	16E
.A MC 13312	MAX 149 B/RELOCATION ✓	5609	602	6	19S	16E
.A MC 13313	MAX 150 B/RELOCATION ✓	5609	603			
	MAX 150 B/AMENDED	7073	604-605	6	19S	16E
.A MC 13314	MAX 151 B/RELOCATION ✓	5609	604	6	19S	16E
.A MC 13315	MAX 152 B/RELOCATION ✓	5609	605			
	MAX 152 B/AMENDED	7073	606-607	6	19S	16E
.A MC 13316	MAX 153 B/RELOCATION ✓	5609	606	6	19S	16E
.A MC 13317	MAX 154 B/RELOCATION ✓	5609	607			
	MAX 154 B/AMENDED	7073	608-609	6	19S	16E
.A MC 13318	MAX 155 B/RELOCATION ✓	5609	608	6	19S	16E
.A MC 13319	MAX 156 B/RELOCATION ✓	5609	609			
	MAX 156 B/AMENDED	7073	610-611	6	19S	16E
.A MC 14972	ROSALIND ✓	314	120			
	ROSALIND/AMENDED	1062	539	24	18S	15E
.A MC 14973	MICHAEL M. ✓	314	117			
	MICHAEL M./AMENDED	1062	540	25	18S	15E
.A MC 14974	LYDIA J. ✓	314	119			
	LYDIA J./AMENDED	1062	541	25	18S	15E
.A MC 14975	IDA D. ✓	314	118			
	IDA D./AMENDED	1062	542	24	18S	15E
.A MC 14976	D & D #1 ✓	759	202			
	D & D #1/AMENDED	1062	543	25	18S	15E
.A MC 14977	D & D #2 ✓	759	201			
	D & D II/AMENDED	1062	544	24	18S	15E
.A MC 14978	EL FRIJOLI ✓	300	277			
	FRIJOLI/AMENDED	1062	545	24	18S	15E
.A MC 14979	FRIJOLI II ✓	1062	546	24	18S	15E
.A MC 14980	FRIJOLI III ✓	1062	547	24	18S	15E
.A MC 14981	FRIJOLI IV ✓	1062	548	24	18S	15E
.A MC 14982	FRIJOLI V ✓	1062	549	24	18S	15E
.A MC 14984	FRIJOLI VII ✓	1062	551	24	18S	15E
.A MC 14985	FRIJOLI VIII ✓	1062	552	24	18S	15E

RECEIVED

B.L.M. AZ STATE OFFICE

NOV 07 1988

7:45 A.M.
PHOENIX, ARIZONA

8380 1527

G. & S. R. B. & M.
Pima County, Arizona

<u>B.L.M.</u> <u>Serial No.</u>	<u>Name of Claim</u>	<u>Book</u>	<u>Page</u>	<u>Sec.</u>	<u>Twp.</u>	<u>Rqe.</u>
. A MC 14986	FRIJOLI IX ✓	1062	553	24	18S	15E
. A MC 14987	FRIJOLI X ✓	1070	494	25	18S	15E
. A MC 14988	FRIJOLI XI ✓	1454	349	25	18S	15E
. A MC 14989	FRIJOLI XI EXTENSION ✓	1454	350	25	18S	15E
. A MC 15002	DEERING SPRINGS NO. 2 A/✓ RELOCATION	5636	741	6	19S	16E
. A MC 15003	DEERING SPRINGS NO. 4 A/✓ RELOCATION	5636	742	6	19S	16E
. A MC 15004	DEERING SPRINGS NO. 6 A/✓ RELOCATION	5636	743	6	19S	16E
. A MC 15005	DEERING SPRINGS NO. 8 A/✓ RELOCATION	5636	744	6	19S	16E
. A MC 15006	DEERING SPRINGS NO. 10 A/✓ RELOCATION	5636	745	6	19S	16E
. A MC 15007	DEERING SPRINGS NO. 12 A/✓ RELOCATION	5636	746	6	19S	16E
. A MC 15008	DEERING SPRINGS NO. 14 A/✓ RELOCATION	5636	747	6	19S	16E
. A MC 15009	DEERING SPRINGS NO. 15 A/✓ RELOCATION	5636	748	6	19S	16E
. A MC 15010	DEERING SPRINGS NO. 16 A/✓ RELOCATION	5636	749	6	19S	16E
. A MC 15011	DEERING SPRINGS NO. 17 A/✓ RELOCATION	5636	750			
. A MC 15012	DEERING SPRINGS NO. 17 A/ AMENDED	6126	1204-05	6	19S	16E
. A MC 15013	DEERING SPRINGS NO. 21 A/✓ RELOCATION	5636	751	6	19S	16E
. A MC 15014	DEERING SPRINGS NO. 22 A/✓ RELOCATION	5636	752	6	19S	16E
. A MC 15015	DEERING SPRINGS NO. 23 A/✓ RELOCATION	5636	753	6	19S	16E
. A MC 15016	DEERING SPRINGS NO. 24 A/✓ RELOCATION	5636	754	6	19S	16E
. A MC 15017	DEERING SPRINGS NO. 25 A/✓ RELOCATION	5636	755	6	19S	16E
. A MC 15018	DEERING SPRINGS NO. 26 A/✓ RELOCATION	5636	756	6	19S	16E
. A MC 15019	DEERING SPRINGS NO. 27 A/✓ RELOCATION	5636	757	6	19S	16E
. A MC 15019	DEERING SPRINGS NO. 28 A/✓ RELOCATION	5636	758			
	DEERING SPRINGS NO. 28 A/✓ AMENDED	6126	1206-07	6	19S	16E

RECEIVED
B.L.M. AZ STATE OFFICE

NOV 07 1988

7:45 A.M.
PHOENIX, ARIZONA

8380 1528

G. & S. R. B. & M.
Pima County, Arizona

<u>B.L.M.</u> <u>Serial No.</u>	<u>Name of Claim</u>	<u>Book</u>	<u>Page</u>	<u>Sec.</u>	<u>Twp.</u>	<u>Rge.</u>
• A MC 15020	DEERING SPRINGS NO. 29 A/✓ RELOCATION	5636	759	6	19S	16E
• A MC 15021	DEERING SPRINGS NO. 30 A/✓ RELOCATION	5636	760	6	19S	16E
• A MC 15022	DEERING SPRINGS NO. 31 A/✓ RELOCATION	5636	761	6	19S	16E
• A MC 15023	DEERING SPRINGS NO. 32 A/✓ RELOCATION	5636	762	6	19S	16E
• A MC 15024	DEERING SPRINGS NO. 33 A/✓ RELOCATION	5636	763	6	19S	16E
• A MC 15025	DEERING SPRINGS NO. 34 A/✓ RELOCATION	5636	764	6	19S	16E
• A MC 15026	DEERING SPRINGS NO. 35 A/✓ RELOCATION	5636	765	6	19S	16E
• A MC 15027	DEERING SPRINGS NO. 36 A/✓ RELOCATION	5636	766	6	19S	16E
• A MC 15028	DEERING SPRINGS NO. 37 A/✓ RELOCATION	5636	767	6	19S	16E
• A MC 15029	DEERING SPRINGS NO. 38 A/✓ RELOCATION	5636	768	6	19S	16E
• A MC 15030	DEERING SPRINGS NO. 39 A/✓ RELOCATION	5636	769	6	19S	16E
• A MC 15031	DEERING SPRINGS NO. 42 A/✓ RELOCATION	5636	770	7	19S	16E
• A MC 15032	DEERING SPRINGS NO. 51 A/✓ RELOCATION	5636	771	7	19S	16E
• A MC 15033	DEERING SPRINGS NO. 52 A/✓ RELOCATION	5636	772	7	19S	16E
• A MC 25210	KID 1 ✓	3368	529	18	18S	16E
• A MC 25211	KID 2 ✓	3368	530	18	18S	16E
• A MC 25212	KID 3 ✓	3368	531	18	18S	16E
• A MC 25213	KID 4 ✓	3368	532	18	18S	16E
• A MC 25214	KID 5 ✓	3368	533	18	18S	16E
• A MC 25215	KID 6 ✓	3368	534	18	18S	16E
• A MC 25216	KID 7 ✓	3368	535	18	18S	16E
• A MC 25217	KID 8 ✓	3368	537	18	18S	16E
• A MC 25218	KID 9 ✓	3368	536	18	18S	16E
• A MC 25219	KID 10 ✓	3368	538	19	18S	16E
• A MC 25220	KID 11 ✓	3368	539	19	18S	16E
• A MC 25221	KID 12 ✓	3368	540	19	18S	16E
• A MC 25222	KID 13 ✓	3368	541	19	18S	16E
• A MC 25223	KID 14 ✓	3368	542	20	18S	16E
• A MC 25224	KID 15 ✓	3368	543	20	18S	16E
• A MC 25225	KID 16 ✓	3368	544	20	18S	16E
• A MC 25226	KID 17 ✓	3368	545	20	18S	16E

RECEIVED
B.L.M. AZ STATE OFFICE

NOV 07 1988

7:45 A.M.
PHOENIX, ARIZONA

8380 1529

G. & S. R. B. & M.
Pima County, Arizona

<u>B.L.M.</u> <u>Serial No.</u>	<u>Name of Claim</u>	<u>Book</u>	<u>Page</u>	<u>Sec.</u>	<u>Twp.</u>	<u>Rge.</u>
A MC 25227	KID 18 ✓	3368	546	20	18S	16E
A MC 25228	KID 19 ✓	3368	547	20	18S	16E
A MC 25229	KID 20 ✓	3368	548	20	18S	16E
A MC 25230	KID 21 ✓	3368	549	20	18S	16E
A MC 25231	KID 22 ✓	3368	550	20	18S	16E
A MC 25232	KID 23 ✓	3368	551	20	18S	16E
A MC 25233	KID 24 ✓	3368	552	20	18S	16E
A MC 25234	KID 25 ✓	3368	553	20	18S	16E
A MC 25235	KID 26 ✓	3368	554	20	18S	16E
A MC 25236	KID 27 ✓	3368	555	20	18S	16E
A MC 25237	KID 28 ✓	3368	556	20	18S	16E
A MC 25238	KID 29 ✓	3368	557			
	KID 29/AMENDED	6216	1001-02	20	18S	16E
A MC 25243	KID 34 ✓	3368	562	20	18S	16E
A MC 25244	KID 35 ✓	3368	563	20	18S	16E
A MC 25245	KID 36 ✓	3368	564	20	18S	16E
A MC 25246	KID 37 ✓	3368	565	20	18S	16E
A MC 25247	KID 38 ✓	3368	566	20	18S	16E
A MC 25248	KID 39 ✓	3368	567	20	18S	16E
A MC 25249	KID 40 ✓	3368	568	20	18S	16E
A MC 25250	KID 41 ✓	3368	569	20	18S	16E
A MC 25251	KID 42 ✓	3368	570	20	18S	16E
A MC 25252	KID 43 ✓	3368	571	20	18S	16E
A MC 25253	KID 44 ✓	3368	572	20	18S	16E
A MC 25254	KID 45 ✓	3368	573	20	18S	16E
A MC 25255	KID 46 ✓	3368	574			
	KID 46/AMENDED	6216	1003-04	20	18S	16E
A MC 25256	KID 47 ✓	3368	575			
	KID 47/AMENDED	6216	1005-06	20	18S	16E
A MC 25257	WASP 52 ✓	3786	52			
	WASP 52/AMENDED	6216	955-956	29	18S	16E
A MC 25258	WASP 53 ✓	3786	53			
	WASP 53/AMENDED	6216	957-958	29	18S	16E
A MC 25259	WASP 54 ✓	3786	54	29	18S	16E
A MC 25260	WASP 55 ✓	3786	55	31	18S	16E
A MC 25261	WASP 56 ✓	3786	56	20	18S	16E
A MC 25262	WASP 57 ✓	3786	57	20	18S	16E
A MC 25263	WASP 58 ✓	3786	58			
	WASP 58/AMENDED	3842	133	20	18S	16E
A MC 25264	WASP 60 ✓	3786	59			
	WASP 60/AMENDED	6216	959-960	32	18S	16E
A MC 25265	WASP 61 ✓	3786	60			
	WASP 61/AMENDED	6216	961-962	32	18S	16E
A MC 25268	WASP 101 ✓	3786	63	32	18S	16E
A MC 25269	WASP 102 ✓	3786	64	32	18S	16E

RECEIVED
B.L.M. AZ STATE OFFICE

NOV 07 1988

7:45 A.M.
PHOENIX, ARIZONA

8380 1530

G. & S. R. B. & M.
Pima County, Arizona

<u>B.L.M.</u> <u>Serial No.</u>	<u>Name of Claim</u>	<u>Book</u>	<u>Page</u>	<u>Sec.</u>	<u>Twp.</u>	<u>Rge.</u>
·A MC 25270	WASP 103 ✓	3786	65	32	18S	16E
·A MC 25271	WASP 104 ✓	3786	66	32	18S	16E
·A MC 25272	WASP 105 ✓	3786	67	32	18S	16E
·A MC 25273	WASP 106 ✓	3786	68	32	18S	16E
·A MC 25274	WASP 107 ✓	3786	69	32	18S	16E
·A MC 25275	WASP 111 ✓	3786	70	17	18S	16E
·A MC 25276	WASP 112 ✓	3786	71	17	18S	16E
·A MC 25277	WASP 113 ✓	3786	72	17	18S	16E
·A MC 25278	WASP 114 ✓	3786	73	17	18S	16E
·A MC 25279	WASP 115 ✓	3786	74	17	18S	16E
·A MC 25280	WASP 116 ✓	3786	75	17	18S	16E
·A MC 25281	WASP 117 ✓	3786	76	17	18S	16E
·A MC 25282	WASP 118 ✓	3786	77	17	18S	16E
·A MC 25283	WASP 119 ✓	3786	78	17	18S	16E
·A MC 25284	WASP 120 ✓	3786	79	17	18S	16E
·A MC 25285	WASP 121 ✓	3786	80	17	18S	16E
·A MC 25286	WASP 122 ✓	3786	81	17	18S	16E
·A MC 25287	WASP 123 ✓	3786	82	17	18S	16E
·A MC 25288	WASP 124 ✓	3786	83	17	18S	16E
·A MC 25289	WASP 125 ✓	3786	84	17	18S	16E
·A MC 25290	WASP 126 ✓	3786	85	17	18S	16E
·A MC 25291	WASP 127 ✓	3786	86	17	18S	16E
·A MC 25292	WASP 128 ✓	3786	87	17	18S	16E
·A MC 25293	WASP 129 ✓	3786	88	17	18S	16E
·A MC 25294	WASP 130 ✓	3786	89	17	18S	16E
·A MC 25295	WASP 201 ✓	3786	90	32	18S	16E
·A MC 25296	WASP 202 ✓	3786	91	32	18S	16E
·A MC 25297	WASP 203 ✓	3786	92	32	18S	16E
·A MC 25298	WASP 204 ✓	3786	93	32	18S	16E
·A MC 25299	WASP 205 ✓	3786	94	32	18S	16E
·A MC 25300	WASP 206 ✓	3786	95	32	18S	16E
·A MC 25301	WASP 207 ✓	3786	96	32	18S	16E
·A MC 25302	WASP 208 ✓	3786	97	32	18S	16E
·A MC 25303	WASP 209 ✓	3786	98	32	18S	16E
·A MC 25304	WASP 210 ✓	3786	99	32	18S	16E
·A MC 25305	WASP 211 ✓	3786	100	32	18S	16E
·A MC 25306	WASP 212 ✓	3786	101	32	18S	16E
·A MC 25307	WASP 213 ✓	3786	102	32	18S	16E
·A MC 25308	WASP 214 ✓	3786	103	32	18S	16E
·A MC 25309	WASP 215 ✓	3786	104	32	18S	16E
·A MC 25310	WASP 216 ✓	3786	105	32	18S	16E
·A MC 25311	WASP 217 ✓	3786	106	32	18S	16E
·A MC 25312	WASP 218 ✓	3786	107	32	18S	16E
·A MC 25349	WASP 313 ✓	3786	144	33	18S	16E
·A MC 25351	WASP 315 ✓	3786	146	33	18S	16E

RECEIVED

B.L.M. AZ STATE OFFICE

NOV 07 1988

7:45 A.M.

PHOENIX, ARIZONA

8380 1531

G. & S. R. B. & M.
Pima County, Arizona

<u>B.L.M.</u> <u>Serial No.</u>	<u>Name of Claim</u>	<u>Book</u>	<u>Page</u>	<u>Sec.</u>	<u>Twp.</u>	<u>Rge.</u>
• A MC 25353	WASP 317 ✓	3786	148	33	18S	16E
• A MC 25355	WASP 319	3786	150			
	WASP 319/AMENDED	6216	975-976	33	18S	16E
• A MC 25357	WASP 321 ✓	3786	152			
	WASP 321/AMENDED	6216	977-978	28	18S	16E
• A MC 25359	WASP 323 ✓	3786	154			
	WASP 323/AMENDED	6216	979-980	28	18S	16E
• A MC 25361	WASP 325 ✓	3786	156			
	WASP 325/AMENDED	6216	981-982	28	18S	16E
• A MC 25363	WASP 327 ✓	3786	158			
	WASP 327/AMENDED	6216	983-984	28	18S	16E
• A MC 25365	WASP 329 ✓	3786	160			
	WASP 329/AMENDED	6216	985-986	28	18S	16E
• A MC 25367	WASP 331 ✓	3786	162			
	WASP 331/AMENDED	6216	987-988	28	18S	16E
• A MC 25369	WASP 333 ✓	3786	164			
	WASP 333/AMENDED	6216	989-990	28	18S	16E
• A MC 25371	WASP 335 ✓	3786	166			
	WASP 335/AMENDED	6216	991-992	28	18S	16E
• A MC 25373	WASP 337 ✓	3786	168			
	WASP 337/AMENDED	6216	993-994	28	18S	16E
• A MC 25375	WASP 339 ✓	3786	170			
	WASP 339/AMENDED	6216	995-996	21	18S	16E
• A MC 25377	WASP 341 ✓	3786	172	21	18S	16E
• A MC 25379	WASP 343 ✓	3786	174	21	18S	16E
• A MC 25380	WASP 344 ✓	3786	175	21	18S	16E
• A MC 25381	WASP 345 ✓	3786	176	21	18S	16E
• A MC 25382	WASP 346 ✓	3786	177	21	18S	16E
• A MC 25383	WASP 347 ✓	3786	178	21	18S	16E
• A MC 25384	WASP 348 ✓	3786	179	21	18S	16E
• A MC 25385	WASP 349 ✓	3786	180	21	18S	16E
• A MC 25386	WASP 350 ✓	3786	181	21	18S	16E
• A MC 25387	WASP 351 ✓	3786	182	21	18S	16E
• A MC 25388	WASP 352 ✓	3786	183	21	18S	16E
• A MC 25389	WASP 353 ✓	3786	184	21	18S	16E
• A MC 25390	WASP 354 ✓	3786	185	21	18S	16E
• A MC 25662	MAX 41 ✓	4792	584	9	19S	16E
• A MC 25664	MAX 43 ✓	4792	586	4	19S	16E
• A MC 25666	MAX 45 ✓	4792	588	4	19S	16E
• A MC 25668	MAX 47 ✓	4792	590	4	19S	16E
• A MC 25670	MAX 49 ✓	4792	592	4	19S	16E
• A MC 25692	MAX 71 ✓	4792	614	4	19S	16E
• A MC 25693	MAX 72 ✓	4792	615	4	19S	16E
• A MC 25694	MAX 73 ✓	4792	616	4	19S	16E
• A MC 25695	MAX 74 ✓	4792	617	4	19S	16E

RECEIVED
B.L.M. AZ STATE OFFICE

NOV 07 1988

7:45 A.M.
PHOENIX, ARIZONA

8380 1532

G. & S. R. B. & M.
Pima County, Arizona

<u>B.L.M.</u> <u>Serial No.</u>	<u>Name of Claim</u>	<u>Book</u>	<u>Page</u>	<u>Sec.</u>	<u>Twp.</u>	<u>Rge.</u>
• A MC 25696	MAX 75 ✓	4792	618	4	19S	16E
• A MC 25697	MAX 76 ✓	4792	619	4	19S	16E
• A MC 25698	MAX 77 ✓	4792	620	4	19S	16E
• A MC 25699	MAX 78 ✓	4792	621	4	19S	16E
• A MC 25700	MAX 79 ✓	4792	622	9	19S	16E
• A MC 25701	MAX 80 ✓	4792	623	9	19S	16E
• A MC 25702	MAX 81 ✓	4792	624	8	19S	16E
• A MC 25703	MAX 82 ✓	4792	625	8	19S	16E
• A MC 25704	MAX 83 ✓	4792	626	5	19S	16E
• A MC 25705	MAX 84 ✓	4792	627	5	19S	16E
• A MC 25706	MAX 85 ✓	4792	628	5	19S	16E
• A MC 25707	MAX 86 ✓	4792	629	5	19S	16E
• A MC 25708	MAX 87 ✓	4792	630	5	19S	16E
• A MC 25709	MAX 88 ✓	4792	631	5	19S	16E
• A MC 25710	MAX 89 ✓	4792	632	5	19S	16E
• A MC 25711	MAX 90 ✓	4792	633	5	19S	16E
• A MC 25712	MAX 91 ✓	4792	634	5	19S	16E
• A MC 25714	MAX 93 ✓	4792	636	5	19S	16E
• A MC 25716	MAX 95 ✓	4792	638	5	19S	16E
• A MC 25718	MAX 97 ✓	4792	640	5	19S	16E
• A MC 25720	MAX 99 ✓	4792	642	5	19S	16E
• A MC 25722	MAX 101 ✓	4792	644	5	19S	16E
• A MC 25723	MAX 102 ✓	4792	645	5	19S	16E
• A MC 25724	MAX 103 ✓	4792	646	5	19S	16E
• A MC 25725	MAX 104 ✓	4792	647	5	19S	16E
• A MC 25726	MAX 105 ✓	4792	648	5	19S	16E
• A MC 25727	MAX 106 ✓	4792	649	5	19S	16E
• A MC 25728	MAX 107 ✓	4792	650	5	19S	16E
• A MC 25729	MAX 108 ✓	4792	651	5	19S	16E
• A MC 25730	MAX 109 ✓	4792	652	5	19S	16E
• A MC 25731	MAX 110 ✓	4792	653	5	19S	16E
• A MC 25732	MAX 111 ✓	4792	654	5	19S	16E
• A MC 25733	MAX 112 ✓	4792	655	5	19S	16E
• A MC 25734	MAX 113 ✓	4792	656	5	19S	16E
• A MC 25735	MAX 114 ✓	4792	657	5	19S	16E
• A MC 25736	MAX 115 ✓	4792	658	5	19S	16E
• A MC 25737	MAX 116 ✓	4792	659	5	19S	16E
• A MC 25738	MAX 117 ✓	4792	660	5	19S	16E
• A MC 25739	MAX 118 ✓	4792	661	5	19S	16E
• A MC 25740	MAX 119 ✓	4792	662	8	19S	16E
• A MC 25741	MAX 120 ✓	4792	663	8	19S	16E
• A MC 27423	ELK 1 ✓	3368	576	12	18S	15E
• A MC 27424	ELK 2 ✓	3368	577	12	18S	15E
• A MC 27425	ELK 3 ✓	3368	578	12	18S	15E
• A MC 27426	ELK 4 ✓	3368	579	12	18S	15E

RECEIVED
B.L.M. AZ STATE OFFICE

NOV 07 1988

7:45 A.M.
PHOENIX, ARIZONA

8380 1533

G. & S. R. B. & M.
Pima County, Arizona

B.L.M. Serial No.	Name of Claim	Book	Page	Sec.	Twp.	Rge.
. A MC 27427	ELK 5 ✓	3368	580	12	18S	15E
. A MC 27428	ELK 6 ✓	3368	581	12	18S	15E
. A MC 27451	ELK 35	3368	610			
	ELK 35/AMENDED	6121	1273-74	13	18S	15E
. A MC 27452	ELK 36 ✓	3368	611	13	18S	15E
. A MC 27453	ELK 37 ✓	3368	612	13	18S	15E
. A MC 27455	ELK 39 ✓	3368	614	13	18S	15E
. A MC 27457	ELK 41 ✓	3368	616	13	18S	15E
. A MC 27459	ELK 43 ✓	3368	618	13	18S	15E
. A MC 27461	ELK 45 ✓	3368	620	13	18S	15E
. A MC 27463	ELK 47 ✓	3368	622	13	18S	15E
. A MC 27465	ELK 70 ✓	3368	645	7	18S	16E
. A MC 27466	ELK 71 ✓	3368	646	7	18S	16E
. A MC 27467	ELK 72 ✓	3368	647	7	18S	16E
. A MC 27468	ELK 73 ✓	3368	648	7	18S	16E
. A MC 27469	ELK 74 ✓	3368	649	7	18S	16E
. A MC 27470	ELK 75 ✓	3368	650	7	18S	16E
. A MC 27471	ELK 76 ✓	3368	651	7	18S	16E
. A MC 27472	ELK 77 ✓	3368	652	7	18S	16E
. A MC 27473	ELK 78 ✓	3368	653	7	18S	16E
. A MC 27474	ELK 79 ✓	3368	654	7	18S	16E
. A MC 27475	ELK 80 ✓	3368	655	7	18S	16E
. A MC 27476	ELK 81 ✓	3368	656	7	18S	16E
. A MC 27478	ELK 83 ✓	3368	658	12	18S	15E
. A MC 27480	ELK 85 ✓	3368	660	12	18S	15E
. A MC 27482	ELK 87 ✓	3368	662	12	18S	15E
. A MC 27513	ALPINE #5 ✓	2221	495			
	ALPINE #5/AMENDED	6121	1283-84	18	18S	16E
. A MC 27514	ALPINE #6 ✓	2221	496			
	ALPINE #6/AMENDED	6121	1285-86	18	18S	16E
. A MC 27515	ALPINE #7 ✓	2221	497			
	ALPINE #7/AMENDED	6121	1287-88	18	18S	16E
. A MC 27516	ALPINE #8 ✓	2221	498			
	ALPINE #8/AMENDED	6121	1289-90	18	18S	16E
. A MC 27517	ALPINE #9 ✓	2221	499			
	ALPINE #9/AMENDED	6121	1291-92	18	18S	16E
. A MC 27518	ALPINE #10 ✓	2221	500			
	ALPINE #10/AMENDED	6121	1293-94	13	18S	15E
. A MC 27519	ALPINE #11 ✓	2221	501			
	ALPINE #11/AMENDED	6121	1295-96	13	18S	15E
. A MC 27520	ALPINE #12 ✓	2221	502			
	ALPINE #12/AMENDED	6121	1297-98	13	18S	15E
. A MC 27521	ALPINE #13 ✓	2221	503	13	18S	15E
. A MC 27522	ALPINE #14 ✓	2221	504	13	18S	15E
. A MC 27523	ALPINE #15 ✓	2221	505	18	18S	16E

RECEIVED
B.L.M. AZ STATE OFFICE

NOV 07 1988

7:45 A.M.
PHOENIX, ARIZONA

8380 1534

G. & S. R. B. & M.
Pima County, Arizona

<u>B.L.M.</u> <u>Serial No.</u>	<u>Name of Claim</u>	<u>Book</u>	<u>Page</u>	<u>Sec.</u>	<u>Twp.</u>	<u>Rge.</u>
• A MC 27524	ALPINE #16 ✓	2221	506	18	18S	16E
• A MC 27525	ALPINE #17 ✓	2221	507	18	18S	16E
• A MC 27526	ALPINE #18 ✓	2221	508	18	18S	16E
• A MC 27527	ALPINE #19 ✓	2230	138	18	18S	16E
• A MC 27528	ALPINE #20 ✓	2230	139	18	18S	16E
• A MC 27529	ALPINE #21 ✓	2230	140	18	18S	16E
• A MC 27530	ALPINE #22 ✓	2230	141	18	18S	16E
• A MC 27531	ALPINE #23 ✓	2230	142	18	18S	16E
• A MC 27532	ALPINE #24 ✓	2230	143	18	18S	16E
• A MC 28871	SANTA RITA WEDGE ✓	5901	1379	31	18S	16E
• A MC 36021	BUZZARD NO. 5 ✓	2089	294	13	18S	15E
• A MC 36025	SHADOW #4 ✓	2827	66	24	18S	15E
• A MC 36026	JOHN 1 ✓	3934	508	24	18S	15E
• A MC 36027	JOHN 2 ✓	3934	509	24	18S	15E
• A MC 36028	FLYING DUTCHMAN NO. 2 ✓	2089	295	13	18S	15E
• A MC 36029	FLYING DUTCHMAN NO. 3 ✓	2089	296	13	18S	15E
• A MC 36030	FLYING DUTCHMAN NO. 4 ✓	2089	297	13	18S	15E
• A MC 36031	FLYING DUTCHMAN NO. 5 ✓	2089	298	13	18S	15E
• A MC 36032	FLYING DUTCHMAN NO. 6 ✓	2089	299			
	FLYING DUTCHMAN NO. 6/AMENDED					
• A MC 36034	BLACK BESS NO. 2 ✓	6121	1267-68	13	18S	15E
• A MC 36036	K.W.L. ✓	2089	290	13	18S	15E
• A MC 36037	G.E.J. ✓	2078	442	13	18S	15E
• A MC 36038	R.F.E. ✓	2078	443	13	18S	15E
• A MC 36038	R.F.E. ✓	2078	444	24	18S	15E
• A MC 36039	R.C.M. ✓	2078	445	13	18S	15E
• A MC 36040	SYCAMORE #1 ✓	2078	446	24	18S	15E
• A MC 36041	SYCAMORE #2 ✓	2078	447	19	18S	16E
• A MC 36042	SYCAMORE #3 ✓	2078	448	19	18S	16E
• A MC 36043	SYCAMORE #4 ✓	2078	449			
• A MC 36044	SYCAMORE #4/AMENDED	6121	1299-00	19	18S	16E
• A MC 36044	SYCAMORE #5 ✓	2078	450			
• A MC 36045	SYCAMORE #5/AMENDED	6121	1301-02	19	18S	16E
• A MC 36045	SYCAMORE #6 ✓	2078	451			
• A MC 36046	SYCAMORE #6/AMENDED	6121	1303-04	19	18S	16E
• A MC 36046	SYCAMORE #7 ✓	2078	452			
• A MC 36047	SYCAMORE #7/AMENDED	6121	1305-06	19	18S	16E
• A MC 36047	SYCAMORE #8 ✓	2078	453			
• A MC 36048	SYCAMORE #8/AMENDED	6121	1307-08	24	18S	15E
• A MC 36048	SYCAMORE #9 ✓	2078	454	19	18S	16E
• A MC 36049	SYCAMORE #10 ✓	2078	455	19	18S	16E
• A MC 36050	SYCAMORE #11 ✓	2078	456	19	18S	16E
• A MC 36051	SYCAMORE #12 ✓	2078	457	19	18S	16E
• A MC 36052	NARAGANSETT EXTENSION #1 ✓	937	372	19	18S	16E
• A MC 36053	NARAGANSETT EXTENSION #2 ✓	937	373	19	18S	16E

B.L.M. AZ STATE OFFICE

NOV 07 1988

7:45 A.M.
PHOENIX, ARIZONA

8380 1535

G. & S. R. B. & M.
Pima County, Arizona

<u>B.L.M.</u> <u>Serial No.</u>	<u>Name of Claim</u>	<u>Book</u>	<u>Page</u>	<u>Sec.</u>	<u>Twp.</u>	<u>Rge.</u>
. A MC 36054	NARAGANSETT EXTENSION #3 ✓	937	374	19	18S	16E
. A MC 36055	NARAGANSETT EXTENSION #4 ✓	937	375	19	18S	16E
. A MC 36056	NARAGANSETT EXTENSION #5 ✓	937	376	30	18S	16E
. A MC 36057	NARAGANSETT EXTENSION #6 ✓	937	377	30	18S	16E
. A MC 36058	NARAGANSETT EXTENSION #7 ✓	937	378	30	18S	16E
. A MC 36059	NARAGANSETT EXTENSION #8 ✓	937	379	30	18S	16E
. A MC 36060	NARAGANSETT EXTENSION #9 ✓	2020	358	30	18S	16E
. A MC 36061	SCHWAB EXTENSION #1 NORTH WEST ✓					
		1271	92	24	18S	15E
. A MC 36062	ROCKY 1 ✓	3726	117	19	18S	16E
. A MC 36063	AMOLE NO. 2 ✓	2051	262	19	18S	16E
. A MC 36064	FALLS NO. 2 ✓	2051	263	25	18S	15E
. A MC 36065	FALLS NO. 3 ✓	2110	267	25	18S	15E
. A MC 36066	FALLS NO. 4 ✓	2110	268	25	18S	15E
. A MC 36067	PERRY NO. 1 ✓	2112	11	25	18S	15E
. A MC 36068	PERRY #2 ✓	2112	12	25	18S	15E
. A MC 36069	PERRY #3 ✓	2112	13	25	18S	15E
. A MC 36070	PERRY #4 ✓	2112	14	25	18S	15E
. A MC 36073	PERRY #7 ✓	2112	17	25	18S	15E
. A MC 36074	PERRY #8 ✓	2112	18	25	18S	15E
. A MC 36075	PERRY #9 ✓	2112	19	25	18S	15E
. A MC 36076	PERRY #10 ✓	2112	20	25	18S	15E
. A MC 36077	PERRY #11 ✓	2112	21	25	18S	15E
. A MC 36078	PERRY #12 ✓	2112	22	25	18S	15E
. A MC 36081	PERRY #15 ✓	2112	25			
	PERRY #15/AMENDED	2139	441	36	18S	15E
A MC 36082	PERRY #16 ✓	2112	26	36	18S	15E
A MC 36083	PERRY #17 ✓	2112	27	36	18S	15E
A MC 36084	PERRY #18 ✓	2112	28			
	PERRY #18/AMENDED	2139	442	36	18S	15E
A MC 36086	GUNSITE 1-A ✓	1980	353	30	18S	16E
A MC 36087	GUNSITE NO. 2 ✓	1941	339			
	GUNSITE NO. 2/AMENDED	1980	354	19	18S	16E
A MC 36088	GUNSITE NO. 3 ✓	1941	340	19	18S	16E
A MC 36089	GUNSITE NO. 4 ✓	1941	341	19	18S	16E
A MC 36090	GUNSITE 5A ✓	2022	341	19	18S	16E
A MC 36091	GUNSITE 6-B ✓	2110	264	19	18S	16E
A MC 36092	GUNSITE NO. 7 ✓	1941	344	19	18S	16E
A MC 36093	GUNSITE 7A ✓	2411	174	19	18S	16E
A MC 36094	GUNSITE NO. 8 ✓	1941	345	19	18S	16E
A MC 36095	GUNSITE NO. 9 ✓	1941	346	19	18S	16E
A MC 36096	GUNSITE NO. 10 ✓	1941	347	19	18S	16E
A MC 36097	GUNSITE NO. 11 ✓	1941	348	19	18S	16E
A MC 36098	GUNSITE NO. 12 ✓	1941	349	19	18S	16E
A MC 36099	GUNSITE NO. 13 ✓	1941	350	19	18S	16E

RECEIVED

B.L.M. AZ STATE OFFICE

NOV 07 1988

7:45 A.M.
PHOENIX ARIZONA

8380 1536

G. & S. R. B. & M.
Pima County, Arizona

B.L.M. Serial No.	Name of Claim	Book	Page	Sec.	Twp.	Rge.
A MC 36100	GUNSITE NO. 14 ✓	1941	351	19	18S	16E
A MC 36101	GUNSITE NO. 15 ✓	1941	352	19	18S	16E
A MC 36102	GUNSITE NO. 16 ✓	1941	353	19	18S	16E
A MC 36103	GUNSITE NO. 17 ✓	1941	354	31	18S	16E
A MC 36104	GUNSITE NO. 18 ✓	1941	355	31	18S	16E
A MC 36105	GUNSITE NO. 19 ✓	1941	356	31	18S	16E
A MC 36106	GUNSITE NO. 20 ✓	1941	357	31	18S	16E
A MC 36107	GUNSITE NO. 21 ✓	1941	358	32	18S	16E
A MC 36108	GUNSITE NO. 22 ✓	1941	359	31	18S	16E
A MC 36109	GUNSIGHT NO. 23 ✓	1967	324			
	GUNSIGHT NO. 23/AMENDED	2022	343	31	18S	16E
A MC 36110	GUNSITE NO. 24 ✓	1943	14			
	GUNSITE NO. 24/AMENDED	1980	355	31	18S	16E
A MC 36111	GUNSITE NO. 25 ✓	1943	15	31	18S	16E
A MC 36112	GUNSITE NO. 26 ✓	1943	16	31	18S	16E
A MC 36113	GUNSITE NO. 27 ✓	1943	13	31	18S	16E
A MC 36114	GUNSIGHT NO. 28 ✓	1967	325	31	18S	16E
A MC 36115	GUNSIGHT NO. 29 ✓	1967	326	31	18S	16E
A MC 36116	GUNSIGHT NO. 30 ✓	1967	327	31	18S	16E
A MC 36117	GUNSIGHT NO. 31 ✓	1967	328	31	18S	16E
A MC 36118	GUNSIGHT NO. 32 ✓	1967	329	31	18S	16E
A MC 36119	GUNSIGHT NO. 33 ✓	1967	330	31	18S	16E
A MC 36120	GUNSIGHT NO. 34 ✓	1967	331	31	18S	16E
A MC 36121	GUNSIGHT NO. 35 ✓	1967	332	31	18S	16E
A MC 36122	GUNSIGHT NO. 36 ✓	1967	333	31	18S	16E
A MC 36123	GUNSIGHT NO. 37 ✓	1967	334	31	18S	16E
A MC 36124	GUNSIGHT NO. 38 ✓	1967	335	31	18S	16E
A MC 36125	GUNSIGHT NO. 39 ✓	1967	336	31	18S	16E
A MC 36126	GUNSIGHT NO. 40 ✓	1967	337	31	18S	16E
A MC 36127	GUNSIGHT NO. 41 ✓	1967	338	6	19S	16E
A MC 36128	GUNSIGHT NO. 42 ✓	1967	339	6	19S	16E
A MC 36129	GUNSIGHT NO. 43 ✓	1967	340	36	18S	15E
A MC 36130	GUNSIGHT 44 ✓	1994	152			
	GUNSIGHT 44/AMENDED	6420	1007-08	1	19S	15E
A MC 36131	GUNSIGHT #45 ✓	1994	153			
	GUNSIGHT #45/AMENDED	6420	1009-10	1	19S	15E
A MC 36132	GUNSIGHT #46 ✓	1994	154	36	18S	15E
A MC 36133	GUNSIGHT #47 ✓	1994	155	36	18S	15E
A MC 36134	GUNSIGHT #48 ✓	1994	156	36	18S	15E
A MC 36135	GUNSIGHT #49 ✓	1994	157	36	18S	15E
A MC 36136	GUNSIGHT #50 ✓	1994	158			
	GUNSIGHT #50/AMENDED	2078	464	36	18S	15E
A MC 36137	WILLIAMS FOLLY ✓	5406	878	36	18S	15E
A MC 36138	WILLIAMS FOLLY #2 ✓	5406	879	36	18S	15E

RECEIVED
B.L.M. AZ STATE OFFICE

NOV 07 1988

7:45 A.M.

8380 1537

G. & S. R. B. & M.
Pima County, Arizona

<u>B.L.M.</u> <u>Serial No.</u>	<u>Name of Claim</u>	<u>Book</u>	<u>Page</u>	<u>Sec.</u>	<u>Twp.</u>	<u>Rge.</u>
A MC 46740	SANTA RITA #1 ✓	2148	520	30	18S	16E
A MC 46741	SANTA RITA #2 ✓	2148	521	30	18S	16E
A MC 46742	SANTA RITA #3 ✓	2148	522	30	18S	16E
A MC 46743	SANTA RITA #4 ✓	2148	523	30	18S	16E
A MC 46744	SANTA RITA #5 ✓	2148	524	30	18S	16E
A MC 46745	SANTA RITA #6 ✓	2148	525	30	18S	16E
A MC 46746	SANTA RITA #7 ✓	2148	526	30	18S	16E
A MC 46747	SANTA RITA #8A ✓	2170	436	30	18S	16E
A MC 46748	SANTA RITA #9 ✓	2148	528	30	18S	16E
A MC 46749	SANTA RITA #10 ✓	2148	529	30	18S	16E
A MC 46750	SANTA RITA #11 ✓	2148	530	31	18S	16E
A MC 46751	SANTA RITA #12 ✓	2148	531	36	18S	15E
A MC 46752	SANTA RITA #13 ✓	2148	532	25	18S	15E
A MC 46753	SANTA RITA #14 ✓	2148	533	36	18S	15E
A MC 46754	SANTA RITA #15 ✓	2148	534	36	18S	15E
A MC 46755	SANTA RITA #16 ✓	2148	535	31	18S	16E
A MC 46756	SANTA RITA #17 ✓	2148	536	31	18S	16E
A MC 46757	SANTA RITA #18 ✓	2148	537	31	18S	16E
A MC 46758	SANTA RITA #19 ✓	2148	538	31	18S	16E
A MC 46759	SANTA RITA #20 ✓	2148	539	31	18S	16E
A MC 46760	SANTA RITA #21 ✓	2148	540	31	18S	16E
A MC 46761	SANTA RITA #22 ✓	2148	541	31	18S	16E
A MC 46762	SANTA RITA #23 ✓	2148	542	31	18S	16E
A MC 46763	SANTA RITA #24 ✓	2148	543	31	18S	16E
A MC 46764	SANTA RITA #25 ✓	2148	544	31	18S	16E
A MC 46765	SANTA RITA #26 ✓	2148	545	36	18S	15E
A MC 46766	SANTA RITA #27 ✓	2148	546	36	18S	15E
A MC 46767	SANTA RITA #28 ✓	2148	547	36	18S	15E
A MC 46768	SANTA RITA #29 ✓	2148	548	36	18S	15E
A MC 46769	SANTA RITA #30 ✓	2148	549	36	18S	15E
A MC 46770	SANTA RITA #31 ✓	2148	550	36	18S	15E
A MC 46771	CATALINA #1 ✓	2148	518	30	18S	16E
A MC 46772	CATALINA #2 ✓	2148	517	30	18S	16E
A MC 46773	CATALINA #3 ✓	2148	516	30	18S	16E
A MC 46774	CATALINA #4 ✓	2148	515	30	18S	16E
A MC 46775	CATALINA #5A ✓	2170	437	30	18S	16E
A MC 46776	CATALINA #6A ✓	2170	435	30	18S	16E
A MC 46777	CATALINA #7 ✓	2148	512	30	18S	16E
A MC 46778	CATALINA #8 ✓	2148	511	30	18S	16E
A MC 46779	FRED BENNETT ✓	936	425	30	18S	16E
A MC 46780	FRED BENNETT ✓	712	107			
	FRED BENNETT/AMENDED	2110	262	30	18S	16E
A MC 46781	ROSEMONT #9 ✓	936	424			
	ROSEMONT #9/AMENDED	2078	466	30	18S	16E

RECEIVED
B.L.M. AZ STATE OFFICE

NOV 07 1988

7:45 A.M.
PHOENIX, ARIZONA

8380 1538

G. & S. R. B. & M.
Pima County, Arizona

B.L.M.

<u>Serial No.</u>	<u>Name of Claim</u>	<u>Book</u>	<u>Page</u>	<u>Sec.</u>	<u>Twp.</u>	<u>Rge.</u>
A MC 46782	ROSEMONT #11 ✓	936	420	30	18S	16E
A MC 46783	ROSEMONT #11-A ✓	2078	458	30	18S	16E
A MC 46784	ROSEMONT #12 ✓	936	431			
	ROSEMONT #12/AMENDED	2078	467	30	18S	16E
A MC 46785	ROSEMONT #13 ✓	936	434			
	ROSEMONT #13/AMENDED	2078	468	30	18S	16E
A MC 46786	ROSEMONT #15 ✓	936	429			
	ROSEMONT #15/AMENDED	2078	469	30	18S	16E
A MC 46787	ROSEMONT #16 ✓	936	430			
	ROSEMONT #16/AMENDED	2078	470	30	18S	16E
A MC 46788	ROSEMONT #17 ✓	936	432			
	ROSEMONT #17/AMENDED	2078	471	30	18S	16E
A MC 46789	ROSEMONT #18 ✓	936	433			
	ROSEMONT #18/AMENDED	2078	472	30	18S	16E
A MC 46790	ROSEMONT #21 ✓	964	202			
	ROSEMONT #21/AMENDED	2078	473	29	18S	16E
A MC 46791	FRED BENNETT FRACTION ✓	2022	338	30	18S	16E
A MC 46792	LAST CHANCE NO. 1/ ✓					
	RELOCATION	2929	207	36	18S	15E
A MC 46793	LAST CHANCE NO. 2/ ✓					
	RELOCATION	2929	208	36	18S	15E
A MC 46794	LAST CHANCE NO. 3/ ✓					
	RELOCATION	2929	209	36	18S	15E
A MC 46795	MERCHANT (MINE) ✓	DD	284	25	18S	15E
A MC 46796	CAVE ✓	NN	555	25	18S	15E
A MC 46797	TAILOR ✓	NN	556	25	18S	15E
A MC 46798	WEDGE ✓	821	393	25	18S	15E
A MC 46799	WEDGE NO. 2 ✓	897	182	25	18S	15E
A MC 46800	STRIP ✓	821	391	30	18S	16E
A MC 46801	CUBA FRACTION ✓	2022	342	25	18S	15E
A MC 46802	PATRICK HENRY FRACTION/ ✓					
	RELOCATION	3486	103	30	18S	16E
A MC 46803	R. G. INGERSOLL FRACTION ✓	2110	265	19	18S	16E
A MC 46804	DAYLIGHT FRACTION ✓	2110	266	30	18S	16E
A MC 46805	TRAVIS #2 ✓	1983	254			
	TRAVIS #2/AMENDED	2078	465	30	18S	16E
A MC 46806	TRAVIS #3 ✓	1983	255	30	18S	16E
A MC 46807	TRAVIS #4 ✓	1983	256			
	TRAVIS #4/AMENDED	2170	455	31	18S	16E
A MC 46808	TRAVIS #5 ✓	1983	257	31	18S	16E
A MC 46809	TRAVIS #6 ✓	1983	258	29	18S	16E
A MC 46810	ART ✓	1009	441			
	ART/AMENDED ✓	2078	459	19	18S	16E
A MC 46811	AL ✓	1009	442			
	AL/AMENDED ✓	2078	460	19	18S	16E

RECEIVED

B.L.M. AZ STATE OFFICE

NOV 07 1988

7:45 A.M.

PHOENIX, ARIZONA

8380 1539

G. & S. R. B. & M.
Pima County, Arizona

B.L.M.

<u>Serial No.</u>	<u>Name of Claim</u>	<u>Book</u>	<u>Page</u>	<u>Sec.</u>	<u>Twp.</u>	<u>Rge.</u>
A MC 46812	SAM ✓	1009	439			
	SAM/AMENDED	2078	461	19	18S	16E
A MC 46813	FRED ✓	1009	440			
	FRED/AMENDED	2078	462	19	18S	16E
A MC 46814	BERT ✓	1009	443			
	BERT/AMENDED	2078	463	19	18S	16E
A MC 46815	BOB ✓	995	393	24	18S	15E
A MC 47482	CANYON NO. 34	6048	1225-26	7	18S	16E
A MC 47483	CANYON NO. 35	6048	1227-28	7	18S	16E
A MC 47484	CANYON NO. 36	6048	1229-30	7	18S	16E
A MC 47485	CANYON NO. 37	6048	1231-32	7	18S	16E
A MC 47486	CANYON NO. 38	6048	1233-34	7	18S	16E
A MC 47487	CANYON NO. 39	6048	1235-36	7	18S	16E
A MC 47488	CANYON NO. 40	6048	1237-38	7	18S	16E
A MC 47489	CANYON NO. 41	6048	1239-40	7	18S	16E
A MC 47490	CANYON NO. 42	6048	1241-42	7	18S	16E
A MC 47491	CANYON NO. 43	6048	1243-44	7	18S	16E
A MC 47512	CANYON NO. 64	6048	1285-86	7	18S	16E
A MC 47513	CANYON NO. 65	6048	1287-88	7	18S	16E
A MC 47514	CANYON NO. 66	6048	1289-90	7	18S	16E
A MC 47515	CANYON NO. 67	6048	1291-92	7	18S	16E
A MC 47516	CANYON NO. 68	6048	1293-94	7	18S	16E
A MC 47517	CANYON NO. 69	6048	1295-96	7	18S	16E
A MC 47518	CANYON NO. 70	6048	1297-98	7	18S	16E
A MC 47519	CANYON NO. 71	6048	1299-00	7	18S	16E
A MC 47520	CANYON NO. 72	6048	1301-02	7	18S	16E
A MC 47521	CANYON NO. 73	6048	1303-04	7	18S	16E
A MC 47522	CANYON NO. 74	6048	1305-06	7	18S	16E
A MC 47523	CANYON NO. 75	6048	1307-08	7	18S	16E
A MC 47524	CANYON NO. 76	6048	1309-10	7	18S	16E
A MC 47525	CANYON NO. 77	6048	1311-12	7	18S	16E
A MC 47526	CANYON NO. 78	6048	1313-14	7	18S	16E
A MC 47527	CANYON NO. 79	6048	1315-16	7	18S	16E
A MC 62785	TELEMETER FRACTION ✓	2075	381			
	TELEMETER FRACTION/AMENDED					
		5013	166	14	18S	15E
A MC 62786	WEST END FRACTION ✓	2075	383			
	WEST END FRACTION/AMENDED	5013	164	14	18S	15E
A MC 62787	HATTIE FRACTION ✓	2075	382			
	HATTIE FRACTION/AMENDED	5013	165	14	18S	15E
A MC 64123	CACTUS ✓	6104	1251-52	36	18S	15E
A MC 64124	TRAVIS #7 ✓	6104	1253-54	30	18S	16E
A MC 64125	FOX #1 ✓	2705	63			
	FOX #1/AMENDED	6104	1255-56	1	19S	15E

RECEIVED
B.L.M. AZ STATE OFFICE

NOV 07 1988

7:45 A.M.
PHOENIX, ARIZONA

8380 1540

G. & S. R. B. & M.
Pima County, Arizona

B.L.M.

<u>Serial No.</u>	<u>Name of Claim</u>	<u>Book</u>	<u>Page</u>	<u>Sec.</u>	<u>Twp.</u>	<u>Rqe.</u>
A MC 64126	FOX #2 ✓	2705	64			
	FOX #2/AMENDED	6104	1257-58	1	19S	15E
A MC 64131	FOX #7 ✓	2705	69			
	FOX #7/AMENDED	6104	1267-68	35	18S	15E
A MC 64133	FOX #13 ✓	2705	75			
	FOX #13/AMENDED	6104	1271-72	2	19S	15E
A MC 64134	CLOUD REST ✓	SS	511			
	CLOUD REST/AMENDED	6104	1273-74	36	18S	15E
A MC 64135	BIG WINDY ✓	5406	876	1	19S	15E
A MC 64136	BIG WINDY FRACTION ✓	5406	877	1	19S	15E
A MC 64137	BLUE WING ✓	SS	581	36	18S	15E
A MC 64138	CLOUD REST NO. 1 ✓	B-B-B	277			
	CLOUD REST NO. 1/AMENDED	6104	1275-76	36	18S	15E
A MC 66835	KENT #1 LONG JOHN ✓	1936	245	30	18S	16E
A MC 66836	KENT #2 PATRICIA C. ✓	1936	246	30	18S	16E
A MC 66837	KENT #3 LITTLE JOE ✓	1936	247	30	18S	16E
A MC 66838	BELLE OF ROSEMONT ✓	2571	125			
	BELLE OF ROSEMONT/AMENDED	6216	999-1000	29	18S	16E
A MC 74390	JOHN ✓	995	395	19	18S	16E
A MC 74391	JOE ✓	995	396	24	18S	15E
A MC 74392	BEN ✓	995	392	24	18S	15E
A MC 74393	PETE ✓	995	394	24	18S	15E
A MC 74394	ADOLPH LEWISOHN ✓	710	346	30	18S	16E
A MC 74395	ADOLPH LEWISOHN ✓	936	419	30	18S	16E
A MC 74396	ROSEMONT ✓	710	347	30	18S	16E
A MC 74397	ROSEMONT ✓	936	418	30	18S	16E
A MC 74398	ALBERT STEINFELD ✓	710	348	30	18S	16E
A MC 74399	ALBERT STEINFELD ✓	936	427	30	18S	16E
A MC 74400	HUGH YOUNG ✓	712	108	30	18S	16E
A MC 74401	HUGH YOUNG ✓	936	422	30	18S	16E
A MC 74402	ETHEL ✓	712	109	30	18S	16E
A MC 74403	ALBERT ✓	712	110	30	18S	16E
A MC 74404	ROSEMONT #1 ✓	908	504	31	18S	16E
A MC 74405	ROSEMONT #2 ✓	908	501	31	18S	16E
A MC 74406	ROSEMONT #3 ✓	908	503	31	18S	16E
A MC 74407	ROSEMONT #4 ✓	908	499	31	18S	16E
A MC 74408	ROSEMONT #7 ✓	936	421	30	18S	16E
A MC 74409	ROSEMONT #8 ✓	936	423	30	18S	16E
A MC 74410	ROSEMONT #14 ✓	936	428	30	18S	16E
A MC 74411	ROSEMONT #19 ✓	964	200	31	18S	16E
A MC 74412	ROSEMONT #20 ✓	964	201	31	18S	16E
A MC 74413	ROSEMONT #20 ✓	908	500	31	18S	16E
A MC 74414	ROSEMONT #22 ✓	964	203	31	18S	16E
A MC 74415	ROSEMONT #23 ✓	908	497	31	18S	16E

RECEIVED
B.L.M. AZ STATE OFFICE

NOV 07 1988

7:45 A.M.
PHOENIX, ARIZONA

8380 1541

G. & S. R. B. & M.
Pima County, Arizona

B.L.M.

<u>Serial No.</u>	<u>Name of Claim</u>	<u>Book</u>	<u>Page</u>	<u>Sec.</u>	<u>Twp.</u>	<u>Rge.</u>
A MC 74416	ROSEMONT #24 ✓	908	498	31	18S	16E
A MC 74417	ROSEMONT #25 ✓	908	502	31	18S	16E
A MC 74418	RX ✓	936	426	30	18S	16E
A MC 75181	FLYING DUTCHMAN #7A ✓	6121	1269-70	13	18S	15E
A MC 75182	BLUE POINT NO. 2A ✓	6121	1271-72	13	18S	15E
A MC 75183	ALPINE #1A ✓	6121	1275-76	13	18S	15E
A MC 75184	ALPINE #2A ✓	6121	1277-78	13	18S	15E
A MC 75185	ALPINE #3A ✓	6121	1279-80	18	18S	16E
A MC 75186	ALPINE #4A ✓	6121	1281-82	18	18S	16E
A MC 95315	FRIJOLE VI A ✓	6159	1135-36	24	18S	15E
A MC 99789	FALCON #1A ✓	6216	899-900	29	18S	16E
A MC 99790	FALCON #2A ✓	6216	901-902	29	18S	16E
A MC 99791	FALCON #3A ✓	6216	903-904	29	18S	16E
A MC 99792	FALCON #4A ✓	6216	905-906	29	18S	16E
A MC 99793	FALCON #5A ✓	6216	907-908	29	18S	16E
A MC 99794	FALCON #6A ✓	6216	909-910	29	18S	16E
A MC 99795	FALCON #7A ✓	6216	911-912	29	18S	16E
A MC 99796	FALCON #8A ✓	6216	913-914	29	18S	16E
A MC 99797	FALCON #9A ✓	6216	915-916	29	18S	16E
A MC 99798	FALCON #10A ✓	6216	917-918	29	18S	16E
A MC 99799	FALCON #11A ✓	6216	919-920	29	18S	16E
A MC 99800	FALCON #12A ✓	6216	921-922	29	18S	16E
A MC 99801	FALCON #13A ✓	6216	923-924	29	18S	16E
A MC 99802	FALCON #14A ✓	6216	925-926	29	18S	16E
A MC 99803	FALCON #15A ✓	6216	927-928	29	18S	16E
A MC 99804	FALCON #16A ✓	6216	929-930	29	18S	16E
A MC 99805	FALCON #17A ✓	6216	931-932	29	18S	16E
A MC 99806	FALCON #18A ✓	6216	933-934	29	18S	16E
A MC 99807	FALCON #19A ✓	6216	935-936	29	18S	16E
A MC 99808	FALCON #20A ✓	6216	937-938	29	18S	16E
A MC 99809	FALCON #21A ✓	6216	939-940	29	18S	16E
A MC 99810	FALCON #22A ✓	6216	941-942	29	18S	16E
A MC 99811	FALCON #27A ✓	6216	943-944	29	18S	16E
A MC 99812	FALCON #28A ✓	6216	945-946	29	18S	16E
A MC 99813	FALCON #29A ✓	6216	947-948	29	18S	16E
A MC 99814	FALCON #30A ✓	6216	949-950	29	18S	16E
A MC 99815	FALCON #31A ✓	6216	951-952	29	18S	16E
A MC 99816	FALCON #32A ✓	6216	953-954	29	18S	16E
A MC 99817	WASP #62A ✓	6216	963-964	29	18S	16E
A MC 99818	WASP #63A ✓	6216	965-966	29	18S	16E
A MC 99819	WASP #219A ✓	6216	967-968	29	18S	16E
A MC 99820	WASP #220A ✓	6216	969-970	29	18S	16E
A MC 99821	WASP #221A ✓	6216	971-972	29	18S	16E
A MC 99822	WASP #222A ✓	6216	973-974	29	18S	16E
A MC 99823	TECKY ✓	6216	997-998	29	18S	16E

RECEIVED

B.L.M. AZ STATE OFFICE

NOV 07 1988

7:45 A.M.
PHOENIX, ARIZONA

8380 1542

G. & S. R. B. & M.
Pima County, Arizona

B.L.M.

<u>Serial No.</u>	<u>Name of Claim</u>	<u>Book</u>	<u>Page</u>	<u>Sec.</u>	<u>Twp.</u>	<u>Rge.</u>
A MC 117293	MIA 1 A ✓	6420	1011-13	1	19S	15E
A MC 117294	MIA 2 A ✓	6420	1014-16	1	19S	15E
A MC 117295	MIA 3 A ✓	6420	1017-19	1	19S	15E
A MC 117296	MIA 4 A ✓	6420	1020-22	1	19S	15E
A MC 117297	MIA 5 A ✓	6420	1023-25	1	19S	15E
A MC 117298	MIA 6 A ✓	6420	1026-28	1	19S	15E
A MC 117299	MIA 7 A ✓	6420	1029-31	1	19S	15E
A MC 117300	MIA 8 A ✓	6420	1032-34	1	19S	15E
A MC 117301	MIA 9 A ✓	6420	1035-37	1	19S	15E
A MC 117304	MIA 12A ✓	6420	1043-45	1	19S	15E
A MC 117305	MIA 13A ✓	6420	1046-48	1	19S	15E
A MC 117306	MIA 14A ✓	6420	1049-51	1	19S	15E
A MC 129394	BILLY C. ✓	6522	781-782	1	19S	15E

RECEIVED
B.L.M. AZ STATE OFFICE

NOV 07 1988

7:45 A.M.
TUCSON, ARIZONA

8380 151Z

LAW OFFICES OF
APKER, APKER, HAGGARD & KURTZ, P.C.

A PROFESSIONAL CORPORATION

PARK ONE

2111 EAST HIGHLAND AVENUE, SUITE 230

PHOENIX, ARIZONA 85016

AREA CODE 602 TELEPHONE 381-0085

BURTON M. APKER*
JERRY L. HAGGARD**
DAVID B. APKER***
GERRIE APKER KURTZ
JOHN R. FITZPATRICK

MAILING ADDRESS
P. O. BOX 10280
PHOENIX, ARIZONA 85064-0280

TELECOPIER
(602) 956-3457

September 29, 1989

*ALSO ADMITTED IN WISCONSIN
**ALSO ADMITTED IN DISTRICT OF COLUMBIA AND KANSAS
***ALSO ADMITTED IN COLORADO

direct line:
(602) 381-0084

Bureau of Land Management
Department of the Interior
Arizona State Office
3707 North 7th Street
Phoenix, Arizona 85014

Gentlemen:

Enclosed herewith is a copy of the Quitclaim Deed dated August 15, 1988 from Dennis Lauderbach and Gail Ann Lauderbach, husband and wife, and Pioneer Trust Company of Arizona, an Arizona corporation, as Trustee under Trust No. 11,778, to ASARCO Incorporated, transferring to ASARCO Incorporated the 630 mining claims identified on the Exhibit to the Quitclaim Deed. By inadvertence, a copy of the Quitclaim Deed was not previously submitted to your office.

Also enclosed is our check No. 2862 in the amount of \$3,150 in payment of the filing fees for recording the change of ownership.

The address of the new owner is:

ASARCO Incorporated
1150 North 7th Avenue (zip code: 85705)
P.O. Box 5747 (zip code: 85703)
Tucson, Arizona

Yours very truly,


Burton M. Apker

BMA:ms

Enclosures

5-1-77

DO NOT DETACH CERTIFICATE FROM DOCUMENT

PIMA COUNTY RECORDER
RICHARD KENNEDY, RECORDER
PIMA COUNTY, ARIZONA
CERTIFICATE OF RECORDING

08/16/88
14:26:00

NO. OF PAGES: 024
SEQUENCE: 88109182 DOCKET: 08351 PAGE: 1801
RECORDING TYPE: QUIT CLAIM DEED
GRANTOR: LAUDERBACH DENNIS +
GRANTEE: ASARCO INC


	24 PAGES	AT		\$	23.00
			CONVERSION FEE		3.00
TTITI	0 AFFIDAVIT	AT	2.00 EACH		.00
TICOR TITLE	0 COPIES	AT	1.00 EACH		.00
	0 POSTAGE	AT	1.00 EACH		.00
	0 SEARCHES	AT	10.00 EACH		.00

6245 E BROADWAY
TUCSON AZ 85711
602-747-7373

TOTAL 26.00

JEB	AMOUNT PAID \$	26.00
DEPUTY RECORDER	2012 REG3 AMOUNT DUE \$.00

THE ABOVE SPACE FOR RECORDERS USE ONLY
TO BE RECORDED AS PART OF DOCUMENT



8351 1801

QUITCLAIM DEED

- THIS QUITCLAIM DEED is made and entered into effective the 15th day of August, 1988, between DENNIS LAUDERBACH and GAIL ANN LAUDERBACH, husband and wife, and PIONEER TRUST COMPANY OF ARIZONA, an Arizona corporation, as Trustee under Trust No. 11,778 (collectively "Grantor"), and ASARCO INCORPORATED, a New Jersey corporation ("Grantee").

WITNESSETH:

Grantor for and in consideration of the sum of TEN DOLLARS (\$10.00), and other good and valuable consideration, has remised, released, and forever quitclaimed, and by these presents does remise, release and forever quitclaim, unto Grantee and to its successors and assigns forever, all of Grantor's right, title, and interest which it has or may hereafter acquire in and to that certain real property situated in Pima County, Arizona, and to all those certain unpatented mining claims situated in Pima County, Arizona, all more particularly described in Exhibit "A" attached hereto and made a part hereof.


EXEMPT FROM AFFIDAVIT OF PROPERTY VALUE PER ARS 41-1612, A-6.


Disclosure of Beneficiaries in compliance with A.R.S. 33-404 for the above-referenced trust is recorded in Docket 8156 at page 697.

TOGETHER WITH all lodes, ledges, veins and mineral bearing rock, both known and unknown, lying within the boundaries of the above noted claims, together with all dips, spurs, and angles, and all the ores, mineral-bearing quartz, rock and earth or other deposits therein or thereon, and all of the rights, privileges, and franchises thereto incident, and all and singular the tenements, hereditaments and appurtenances thereunto or in anywise appertaining, and the rents, issues and profits thereof; and also all the estate, right, title, interest, property, possession, claim and demand whatsoever, as well in law as in equity, of said Grantor, of, in or to the claims and every part thereof, with the appurtenances, including all after acquired title.

Reserving unto DENNIS LAUDERBACH and GAIL ANN LAUDERBACH, husband and wife, a royalty of one and one-half percent (1 1/2%) and unto PIONEER TRUST COMPANY OF ARIZONA, an Arizona corporation, as Trustee under Trust No. 11,778, a royalty of one and one-half percent (1 1/2%) of the net smelter returns from all minerals extracted therefrom. The term "net returns" shall mean the total returns from the smelter or other purchaser less all charges by the smelter or other purchaser, including, without limitation, processing, smelting or other reduction charges, refining charges, selling charges and charges for railroad or other transportation from the point of loading to the smelter or other purchaser. If minerals are processed in a smelter or refinery owned or operated by Grantee,

customary deductions shall be made by Grantee for smelting or other processing charges, refining charges and selling charges in the determination of net returns. Net smelter returns shall be calculated and paid with respect to each calendar quarter in which net smelter returns are realized by Grantee. Grantee shall make royalty payments due Grantor hereunder within thirty (30) days following the end of each such calendar quarter. Such payments shall be accompanied by a statement setting forth the computation of net smelter returns and the deductions, as described above, to which Grantee is entitled. All net smelter returns royalty payments shall be deemed correct unless disputed or questioned by Grantor in writing within one year from the receipt thereof. It is specifically understood and agreed by Grantor that the reservation of the net returns royalties recited herein shall not obligate Grantee in any manner to open any mine or to conduct any operations other than as Grantee, in its sole discretion, from time to time determines.


Dennis Lauderbach


Gail Ann Lauderbach

PIONEER TRUST COMPANY OF ARIZONA
as Trustee Under Trust No. 11,778


By: [Signature]
Its: Trust Officer

STATE OF ARIZONA)
County of Pima) : ss.

On this the 15th day of August, 1988, before me, the undersigned Notary Public, personally appeared Dennis Lauderbach and Gail Ann Lauderbach, and acknowledged that they executed the foregoing instrument for the purposes therein contained.

[Signature]
Notary Public

My Commission Expires:
12/10/88



STATE OF ARIZONA)
County of Pima) : ss.

On this the 15th day of August, 1988, before me, the undersigned Notary Public, personally appeared [Signature] Officer, acting in his capacity as Trust of Pioneer Trust Company of Arizona, an Arizona corporation, as Trustee under Trust No. 11,778, and acknowledged that he executed the foregoing instrument for the purposes therein contained on behalf of Pioneer Trust Company of Arizona.

[Signature]
Notary Public

My Commission Expires:
12/10/88

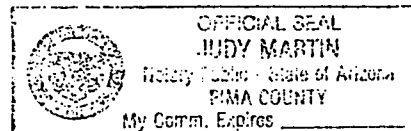


Exhibit "A"

Grazing Permits

USFS DeBaud Grazing Permit
75 Animal Units

USFS Rosemont Grazing Permit
250 Animal Units

Unpatented Lode Mining Claims

The 630 unpatented lode mining claims described on pages A-2 through A-19 of this Exhibit.

Six Hundred Thirty (630) unpatented lode mining claims situated in the Helvetia Mining District of Pima County, Arizona, the location notices and latest amended location notices, if any, of which are recorded in the office of the County Recorder of Pima County, Arizona, in the books and at the pages set forth below:

Location Notice Posted:
G. & S. R. B. & M.
Pima County, Arizona

<u>B.L.M.</u> <u>Serial No.</u>	<u>Name of Claim</u>	<u>Book</u>	<u>Page</u>	<u>Sec.</u>	<u>Twp.</u>	<u>Rge.</u>
A MC 2196	SANTA RITA FRACTION	2148	510			
	SANTA RITA FRACTION/ AMENDED	5436	803	25	18S	15E
A MC 2197	CUSHING FRACTION	2022	344			
	CUSHING FRACTION/ AMENDED	5436	805	25	18S	15E
A MC 2198	YORK FRACTION	2022	340			
	YORK FRACTION/AMENDED	5436	804	30	18S	16E
A MC 2199	TRAVIS #1	1983	253			
	TRAVIS #1/SECOND AMENDED	5436	806	30	18S	16E
A MC 2200	JIM	995	391			
	JIM/AMENDED	5436	802	24	18S	15E
A MC 2201	ISLE ROYAL FRACTION	2054	188			
	ISLE ROYAL "/AMENDED	5436	808	24	18S	15E
A MC 2202	INDIAN CLUB FRACTION	2054	187			
	INDIAN CLUB "/AMENDED	5436	809	24	18S	15E
A MC 2203	PILOT FRACTION	2051	261			
	PILOT FRACTION/AMENDED	5436	810	24	18S	15E
A MC 2204	A.O.T. FRACTION	2054	186			
	A.O.T. FRACTION/AMENDED	5436	811	24	18S	15E
A MC 2211	MALACHITE FRACTION	2110	263			
	MALACHITE "/AMENDED	5436	807	19	18S	16E
A MC 13284	MAX 121 B/RELOCATION	5609	574	7	19S	16E
A MC 13286	MAX 123 B/RELOCATION	5609	576	6	19S	16E
A MC 13288	MAX 125 B/RELOCATION	5609	578	6	19S	16E
A MC 13289	MAX 126 B/RELOCATION	5609	579	6	19S	16E
A MC 13290	MAX 127 B/RELOCATION	5609	580	6	19S	16E
A MC 13291	MAX 128 B/RELOCATION	5609	581	6	19S	16E
A MC 13292	MAX 129 B/RELOCATION	5609	582			
	MAX 129 B/AMENDED	6126	1202-03	6	19S	16E
A MC 13293	MAX 130 B/RELOCATION	5609	583	6	19S	16E
A MC 13294	MAX 131 B/RELOCATION	5609	584	6	19S	16E
A MC 13295	MAX 132 B/RELOCATION	5609	585	6	19S	16E
A MC 13296	MAX 133 B/RELOCATION	5609	586	6	19S	16E
A MC 13297	MAX 134 B/RELOCATION	5609	587	6	19S	16E
A MC 13298	MAX 135 B/RELOCATION	5609	588	6	19S	16E

Location Notice Posted:
G. & S. R. B. & M.
Pima County, Arizona

<u>B.L.M.</u> <u>Serial No.</u>	<u>Name of Claim</u>	<u>Book</u>	<u>Page</u>	<u>Sec.</u>	<u>Twp.</u>	<u>Rge.</u>
A MC 13299	MAX 136 B/RELOCATION	5609	589	6	19S	16E
A MC 13300	MAX 137 B/RELOCATION	5609	590	6	19S	16E
A MC 13301	MAX 138 B/RELOCATION	5609	591	6	19S	16E
A MC 13302	MAX 139 B/RELOCATION	5609	592	6	19S	16E
A MC 13303	MAX 140 B/RELOCATION	5609	593	6	19S	16E
A MC 13304	MAX 141 B/RELOCATION	5609	594	6	19S	16E
A MC 13305	MAX 142 B/RELOCATION	5609	595	6	19S	16E
A MC 13306	MAX 143 B/RELOCATION	5609	596	6	19S	16E
A MC 13307	MAX 144 B/RELOCATION	5609	597	6	19S	16E
A MC 13308	MAX 145 B/RELOCATION	5609	598	6	19S	16E
A MC 13309	MAX 146 B/RELOCATION	5609	599	6	19S	16E
A MC 13310	MAX 147 B/RELOCATION	5609	600	6	19S	16E
A MC 13311	MAX 148 B/RELOCATION	5609	601	6	19S	16E
A MC 13312	MAX 149 B/RELOCATION	5609	602	6	19S	16E
A MC 13313	MAX 150 B/RELOCATION	5609	603			
	MAX 150 B/AMENDED	7073	604-605	6	19S	16E
A MC 13314	MAX 151 B/RELOCATION	5609	604	6	19S	16E
A MC 13315	MAX 152 B/RELOCATION	5609	605			
	MAX 152 B/AMENDED	7073	606-607	6	19S	16E
A MC 13316	MAX 153 B/RELOCATION	5609	606	6	19S	16E
A MC 13317	MAX 154 B/RELOCATION	5609	607			
	MAX 154 B/AMENDED	7073	608-609	6	19S	16E
A MC 13318	MAX 155 B/RELOCATION	5609	608	6	19S	16E
A MC 13319	MAX 156 B/RELOCATION	5609	609			
	MAX 156 B/AMENDED	7073	610-611	6	19S	16E
A MC 14972	ROSALIND	314	120			
	ROSALIND/AMENDED	1062	539	24	18S	15E
A MC 14973	MICHAEL M.	314	117			
	MICHAEL M./AMENDED	1062	540	25	18S	15E
A MC 14974	LYDIA J.	314	119			
	LYDIA J./AMENDED	1062	541	25	18S	15E
A MC 14975	IDA D.	314	118			
	IDA D./AMENDED	1062	542	24	18S	15E
A MC 14976	D & D #1	759	202			
	D & D #1/AMENDED	1062	543	25	18S	15E
A MC 14977	D & D #2	759	201			
	D & D II/AMENDED	1062	544	24	18S	15E
A MC 14978	EL FRIJOLI	300	277			
	FRIJOLI/AMENDED	1062	545	24	18S	15E
A MC 14979	FRIJOLI II	1062	546	24	18S	15E
A MC 14980	FRIJOLI III	1062	547	24	18S	15E
A MC 14981	FRIJOLI IV	1062	548	24	18S	15E
A MC 14982	FRIJOLI V	1062	549	24	18S	15E
A MC 14984	FRIJOLI VII	1062	551	24	18S	15E
A MC 14985	FRIJOLI VIII	1062	552	24	18S	15E

Location Notice Posted:
 G. & S. R. B. & M.
Pima County, Arizona

<u>B.L.M.</u> <u>Serial No.</u>	<u>Name of Claim</u>	<u>Book</u>	<u>Page</u>	<u>Sec.</u>	<u>Twp.</u>	<u>Rqe.</u>
A MC 14986	FRIJOLI IX	1062	553	24	18S	15E
A MC 14987	FRIJOLI X	1070	494	25	18S	15E
A MC 14988	FRIJOLI XI	1454	349	25	18S	15E
A MC 14989	FRIJOLI XI EXTENSION	1454	350	25	18S	15E
A MC 15002	DEERING SPRINGS NO. 2 A/ RELOCATION	5636	741	6	19S	16E
A MC 15003	DEERING SPRINGS NO. 4 A/ RELOCATION	5636	742	6	19S	16E
A MC 15004	DEERING SPRINGS NO. 6 A/ RELOCATION	5636	743	6	19S	16E
A MC 15005	DEERING SPRINGS NO. 8 A/ RELOCATION	5636	744	6	19S	16E
A MC 15006	DEERING SPRINGS NO. 10 A/ RELOCATION	5636	745	6	19S	16E
A MC 15007	DEERING SPRINGS NO. 12 A/ RELOCATION	5636	746	6	19S	16E
A MC 15008	DEERING SPRINGS NO. 14 A/ RELOCATION	5636	747	6	19S	16E
A MC 15009	DEERING SPRINGS NO. 15 A/ RELOCATION	5636	748	6	19S	16E
A MC 15010	DEERING SPRINGS NO. 16 A/ RELOCATION	5636	749	6	19S	16E
A MC 15011	DEERING SPRINGS NO. 17 A/ RELOCATION	5636	750			
	DEERING SPRINGS NO. 17 A/ AMENDED	6126	1204-05	6	19S	16E
A MC 15012	DEERING SPRINGS NO. 21 A/ RELOCATION	5636	751	6	19S	16E
A MC 15013	DEERING SPRINGS NO. 22 A/ RELOCATION	5636	752	6	19S	16E
A MC 15014	DEERING SPRINGS NO. 23 A/ RELOCATION	5636	753	6	19S	16E
A MC 15015	DEERING SPRINGS NO. 24 A/ RELOCATION	5636	754	6	19S	16E
A MC 15016	DEERING SPRINGS NO. 25 A/ RELOCATION	5636	755	6	19S	16E
A MC 15017	DEERING SPRINGS NO. 26 A/ RELOCATION	5636	756	6	19S	16E
A MC 15018	DEERING SPRINGS NO. 27 A/ RELOCATION	5636	757	6	19S	16E
A MC 15019	DEERING SPRINGS NO. 28 A/ RELOCATION	5636	758			
	DEERING SPRINGS NO. 28 A/ AMENDED	6126	1206-07	6	19S	16E

Location Notice Posted:
 G. & S. R. B. & M.
Pima County, Arizona

<u>B.L.M.</u> <u>Serial No.</u>	<u>Name of Claim</u>	<u>Book</u>	<u>Page</u>	<u>Sec.</u>	<u>Twp.</u>	<u>Rge.</u>
A MC 15020	DEERING SPRINGS NO. 29 A/ RELOCATION	5636	759	6	19S	16E
A MC 15021	DEERING SPRINGS NO. 30 A/ RELOCATION	5636	760	6	19S	16E
A MC 15022	DEERING SPRINGS NO. 31 A/ RELOCATION	5636	761	6	19S	16E
A MC 15023	DEERING SPRINGS NO. 32 A/ RELOCATION	5636	762	6	19S	16E
A MC 15024	DEERING SPRINGS NO. 33 A/ RELOCATION	5636	763	6	19S	16E
A MC 15025	DEERING SPRINGS NO. 34 A/ RELOCATION	5636	764	6	19S	16E
A MC 15026	DEERING SPRINGS NO. 35 A/ RELOCATION	5636	765	6	19S	16E
A MC 15027	DEERING SPRINGS NO. 36 A/ RELOCATION	5636	766	6	19S	16E
A MC 15028	DEERING SPRINGS NO. 37 A/ RELOCATION	5636	767	6	19S	16E
A MC 15029	DEERING SPRINGS NO. 38 A/ RELOCATION	5636	768	6	19S	16E
A MC 15030	DEERING SPRINGS NO. 39 A/ RELOCATION	5636	769	6	19S	16E
A MC 15031	DEERING SPRINGS NO. 42 A/ RELOCATION	5636	770	7	19S	16E
A MC 15032	DEERING SPRINGS NO. 51 A/ RELOCATION	5636	771	7	19S	16E
A MC 15033	DEERING SPRINGS NO. 52 A/ RELOCATION	5636	772	7	19S	16E
A MC 25210	KID 1	3368	529	18	18S	16E
A MC 25211	KID 2	3368	530	18	18S	16E
A MC 25212	KID 3	3368	531	18	18S	16E
A MC 25213	KID 4	3368	532	18	18S	16E
A MC 25214	KID 5	3368	533	18	18S	16E
A MC 25215	KID 6	3368	534	18	18S	16E
A MC 25216	KID 7	3368	535	18	18S	16E
A MC 25217	KID 8	3368	537	18	18S	16E
A MC 25218	KID 9	3368	536	18	18S	16E
A MC 25219	KID 10	3368	538	19	18S	16E
A MC 25220	KID 11	3368	539	19	18S	16E
A MC 25221	KID 12	3368	540	19	18S	16E
A MC 25222	KID 13	3368	541	19	18S	16E
A MC 25223	KID 14	3368	542	20	18S	16E
A MC 25224	KID 15	3368	543	20	18S	16E
A MC 25225	KID 16	3368	544	20	18S	16E
A MC 25226	KID 17	3368	545	20	18S	16E

Location Notice Posted:
 G. & S. R. B. & M.
Pima County, Arizona

<u>B.L.M.</u> <u>Serial No.</u>	<u>Name of Claim</u>	<u>Book</u>	<u>Page</u>	<u>Sec.</u>	<u>Twp.</u>	<u>Rge.</u>
A MC 25227	KID 18	3368	546	20	18S	16E
A MC 25228	KID 19	3368	547	20	18S	16E
A MC 25229	KID 20	3368	548	20	18S	16E
A MC 25230	KID 21	3368	549	20	18S	16E
A MC 25231	KID 22	3368	550	20	18S	16E
A MC 25232	KID 23	3368	551	20	18S	16E
A MC 25233	KID 24	3368	552	20	18S	16E
A MC 25234	KID 25	3368	553	20	18S	16E
A MC 25235	KID 26	3368	554	20	18S	16E
A MC 25236	KID 27	3368	555	20	18S	16E
A MC 25237	KID 28	3368	556	20	18S	16E
A MC 25238	KID 29	3368	557			
	KID 29/AMENDED	6216	1001-02	20	18S	16E
A MC 25243	KID 34	3368	562	20	18S	16E
A MC 25244	KID 35	3368	563	20	18S	16E
A MC 25245	KID 36	3368	564	20	18S	16E
A MC 25246	KID 37	3368	565	20	18S	16E
A MC 25247	KID 38	3368	566	20	18S	16E
A MC 25248	KID 39	3368	567	20	18S	16E
A MC 25249	KID 40	3368	568	20	18S	16E
A MC 25250	KID 41	3368	569	20	18S	16E
A MC 25251	KID 42	3368	570	20	18S	16E
A MC 25252	KID 43	3368	571	20	18S	16E
A MC 25253	KID 44	3368	572	20	18S	16E
A MC 25254	KID 45	3368	573	20	18S	16E
A MC 25255	KID 46	3368	574			
	KID 46/AMENDED	6216	1003-04	20	18S	16E
A MC 25256	KID 47	3368	575			
	KID 47/AMENDED	6216	1005-06	20	18S	16E
A MC 25257	WASP 52	3786	52			
	WASP 52/AMENDED	6216	955-956	29	18S	16E
A MC 25258	WASP 53	3786	53			
	WASP 53/AMENDED	6216	957-958	29	18S	16E
A MC 25259	WASP 54	3786	54	29	18S	16E
A MC 25260	WASP 55	3786	55	31	18S	16E
A MC 25261	WASP 56	3786	56	20	18S	16E
A MC 25262	WASP 57	3786	57	20	18S	16E
A MC 25263	WASP 58	3786	58			
	WASP 58/AMENDED	3842	133	20	18S	16E
A MC 25264	WASP 60	3786	59			
	WASP 60/AMENDED	6216	959-960	32	18S	16E
A MC 25265	WASP 61	3786	60			
	WASP 61/AMENDED	6216	961-962	32	18S	16E
A MC 25268	WASP 101	3786	63	32	18S	16E
A MC 25269	WASP 102	3786	64	32	18S	16E

Location Notice Posted:
 G. & S. R. B. & M.
Pima County, Arizona

<u>B.L.M.</u> <u>Serial No.</u>	<u>Name of Claim</u>	<u>Book</u>	<u>Page</u>	<u>Sec.</u>	<u>Twp.</u>	<u>Rge.</u>
A MC 25270	WASP 103	3786	65	32	18S	16E
A MC 25271	WASP 104	3786	66	32	18S	16E
A MC 25272	WASP 105	3786	67	32	18S	16E
A MC 25273	WASP 106	3786	68	32	18S	16E
A MC 25274	WASP 107	3786	69	32	18S	16E
A MC 25275	WASP 111	3786	70	17	18S	16E
A MC 25276	WASP 112	3786	71	17	18S	16E
A MC 25277	WASP 113	3786	72	17	18S	16E
A MC 25278	WASP 114	3786	73	17	18S	16E
A MC 25279	WASP 115	3786	74	17	18S	16E
A MC 25280	WASP 116	3786	75	17	18S	16E
A MC 25281	WASP 117	3786	76	17	18S	16E
A MC 25282	WASP 118	3786	77	17	18S	16E
A MC 25283	WASP 119	3786	78	17	18S	16E
A MC 25284	WASP 120	3786	79	17	18S	16E
A MC 25285	WASP 121	3786	80	17	18S	16E
A MC 25286	WASP 122	3786	81	17	18S	16E
A MC 25287	WASP 123	3786	82	17	18S	16E
A MC 25288	WASP 124	3786	83	17	18S	16E
A MC 25289	WASP 125	3786	84	17	18S	16E
A MC 25290	WASP 126	3786	85	17	18S	16E
A MC 25291	WASP 127	3786	86	17	18S	16E
A MC 25292	WASP 128	3786	87	17	18S	16E
A MC 25293	WASP 129	3786	88	17	18S	16E
A MC 25294	WASP 130	3786	89	17	18S	16E
A MC 25295	WASP 201	3786	90	32	18S	16E
A MC 25296	WASP 202	3786	91	32	18S	16E
A MC 25297	WASP 203	3786	92	32	18S	16E
A MC 25298	WASP 204	3786	93	32	18S	16E
A MC 25299	WASP 205	3786	94	32	18S	16E
A MC 25300	WASP 206	3786	95	32	18S	16E
A MC 25301	WASP 207	3786	96	32	18S	16E
A MC 25302	WASP 208	3786	97	32	18S	16E
A MC 25303	WASP 209	3786	98	32	18S	16E
A MC 25304	WASP 210	3786	99	32	18S	16E
A MC 25305	WASP 211	3786	100	32	18S	16E
A MC 25306	WASP 212	3786	101	32	18S	16E
A MC 25307	WASP 213	3786	102	32	18S	16E
A MC 25308	WASP 214	3786	103	32	18S	16E
A MC 25309	WASP 215	3786	104	32	18S	16E
A MC 25310	WASP 216	3786	105	32	18S	16E
A MC 25311	WASP 217	3786	106	32	18S	16E
A MC 25312	WASP 218	3786	107	32	18S	16E
A MC 25349	WASP 313	3786	144	33	18S	16E
A MC 25351	WASP 315	3786	146	33	18S	16E

Location Notice Posted:
 G. & S. R. B. & M.
Pima County, Arizona

<u>B.L.M.</u> <u>Serial No.</u>	<u>Name of Claim</u>	<u>Book</u>	<u>Page</u>	<u>Sec.</u>	<u>Twp.</u>	<u>Rge.</u>
A MC 25353	WASP 317	3786	148	33	18S	16E
A MC 25355	WASP 319	3786	150			
	WASP 319/AMENDED	6216	975-976	33	18S	16E
A MC 25357	WASP 321	3786	152			
	WASP 321/AMENDED	6216	977-978	28	18S	16E
A MC 25359	WASP 323	3786	154			
	WASP 323/AMENDED	6216	979-980	28	18S	16E
A MC 25361	WASP 325	3786	156			
	WASP 325/AMENDED	6216	981-982	28	18S	16E
A MC 25363	WASP 327	3786	158			
	WASP 327/AMENDED	6216	983-984	28	18S	16E
A MC 25365	WASP 329	3786	160			
	WASP 329/AMENDED	6216	985-986	28	18S	16E
A MC 25367	WASP 331	3786	162			
	WASP 331/AMENDED	6216	987-988	28	18S	16E
A MC 25369	WASP 333	3786	164			
	WASP 333/AMENDED	6216	989-990	28	18S	16E
A MC 25371	WASP 335	3786	166			
	WASP 335/AMENDED	6216	991-992	28	18S	16E
A MC 25373	WASP 337	3786	168			
	WASP 337/AMENDED	6216	993-994	28	18S	16E
A MC 25375	WASP 339	3786	170			
	WASP 339/AMENDED	6216	995-996	21	18S	16E
A MC 25377	WASP 341	3786	172	21	18S	16E
A MC 25379	WASP 343	3786	174	21	18S	16E
A MC 25380	WASP 344	3786	175	21	18S	16E
A MC 25381	WASP 345	3786	176	21	18S	16E
A MC 25382	WASP 346	3786	177	21	18S	16E
A MC 25383	WASP 347	3786	178	21	18S	16E
A MC 25384	WASP 348	3786	179	21	18S	16E
A MC 25385	WASP 349	3786	180	21	18S	16E
A MC 25386	WASP 350	3786	181	21	18S	16E
A MC 25387	WASP 351	3786	182	21	18S	16E
A MC 25388	WASP 352	3786	183	21	18S	16E
A MC 25389	WASP 353	3786	184	21	18S	16E
A MC 25390	WASP 354	3786	185	21	18S	16E
A MC 25662	MAX 41	4792	584	9	19S	16E
A MC 25664	MAX 43	4792	586	4	19S	16E
A MC 25666	MAX 45	4792	588	4	19S	16E
A MC 25668	MAX 47	4792	590	4	19S	16E
A MC 25670	MAX 49	4792	592	4	19S	16E
A MC 25692	MAX 71	4792	614	4	19S	16E
A MC 25693	MAX 72	4792	615	4	19S	16E
A MC 25694	MAX 73	4792	616	4	19S	16E
A MC 25695	MAX 74	4792	617	4	19S	16E

Location Notice Posted:
 G. & S. R. B. & M.
Pima County, Arizona

<u>B.L.M.</u> <u>Serial No.</u>	<u>Name of Claim</u>	<u>Book</u>	<u>Page</u>	<u>Sec.</u>	<u>Twp.</u>	<u>Rge.</u>
A MC 25696	MAX 75	4792	618	4	19S	16E
A MC 25697	MAX 76	4792	619	4	19S	16E
A MC 25698	MAX 77	4792	620	4	19S	16E
A MC 25699	MAX 78	4792	621	4	19S	16E
A MC 25700	MAX 79	4792	622	9	19S	16E
A MC 25701	MAX 80	4792	623	9	19S	16E
A MC 25702	MAX 81	4792	624	8	19S	16E
A MC 25703	MAX 82	4792	625	8	19S	16E
A MC 25704	MAX 83	4792	626	5	19S	16E
A MC 25705	MAX 84	4792	627	5	19S	16E
A MC 25706	MAX 85	4792	628	5	19S	16E
A MC 25707	MAX 86	4792	629	5	19S	16E
A MC 25708	MAX 87	4792	630	5	19S	16E
A MC 25709	MAX 88	4792	631	5	19S	16E
A MC 25710	MAX 89	4792	632	5	19S	16E
A MC 25711	MAX 90	4792	633	5	19S	16E
A MC 25712	MAX 91	4792	634	5	19S	16E
A MC 25714	MAX 93	4792	636	5	19S	16E
A MC 25716	MAX 95	4792	638	5	19S	16E
A MC 25718	MAX 97	4792	640	5	19S	16E
A MC 25720	MAX 99	4792	642	5	19S	16E
A MC 25722	MAX 101	4792	644	5	19S	16E
A MC 25723	MAX 102	4792	645	5	19S	16E
A MC 25724	MAX 103	4792	646	5	19S	16E
A MC 25725	MAX 104	4792	647	5	19S	16E
A MC 25726	MAX 105	4792	648	5	19S	16E
A MC 25727	MAX 106	4792	649	5	19S	16E
A MC 25728	MAX 107	4792	650	5	19S	16E
A MC 25729	MAX 108	4792	651	5	19S	16E
A MC 25730	MAX 109	4792	652	5	19S	16E
A MC 25731	MAX 110	4792	653	5	19S	16E
A MC 25732	MAX 111	4792	654	5	19S	16E
A MC 25733	MAX 112	4792	655	5	19S	16E
A MC 25734	MAX 113	4792	656	5	19S	16E
A MC 25735	MAX 114	4792	657	5	19S	16E
A MC 25736	MAX 115	4792	658	5	19S	16E
A MC 25737	MAX 116	4792	659	5	19S	16E
A MC 25738	MAX 117	4792	660	5	19S	16E
A MC 25739	MAX 118	4792	661	5	19S	16E
A MC 25740	MAX 119	4792	662	8	19S	16E
A MC 25741	MAX 120	4792	663	8	19S	16E
A MC 27423	ELK 1	3368	576	12	18S	15E
A MC 27424	ELK 2	3368	577	12	18S	15E
A MC 27425	ELK 3	3368	578	12	18S	15E
A MC 27426	ELK 4	3368	579	12	18S	15E

Location Notice Posted:
 G. & S. R. B. & M.
Pima County, Arizona

<u>B.L.M.</u> <u>Serial No.</u>	<u>Name of Claim</u>	<u>Book</u>	<u>Page</u>	<u>Sec.</u>	<u>Twp.</u>	<u>Rge.</u>
A MC 27427	ELK 5	3368	580	12	18S	15E
A MC 27428	ELK 6	3368	581	12	18S	15E
A MC 27451	ELK 35	3368	610			
	ELK 35/AMENDED	6121	1273-74	13	18S	15E
A MC 27452	ELK 36	3368	611	13	18S	15E
A MC 27453	ELK 37	3368	612	13	18S	15E
A MC 27455	ELK 39	3368	614	13	18S	15E
A MC 27457	ELK 41	3368	616	13	18S	15E
A MC 27459	ELK 43	3368	618	13	18S	15E
A MC 27461	ELK 45	3368	620	13	18S	15E
A MC 27463	ELK 47	3368	622	13	18S	15E
A MC 27465	ELK 70	3368	645	7	18S	16E
A MC 27466	ELK 71	3368	646	7	18S	16E
A MC 27467	ELK 72	3368	647	7	18S	16E
A MC 27468	ELK 73	3368	648	7	18S	16E
A MC 27469	ELK 74	3368	649	7	18S	16E
A MC 27470	ELK 75	3368	650	7	18S	16E
A MC 27471	ELK 76	3368	651	7	18S	16E
A MC 27472	ELK 77	3368	652	7	18S	16E
A MC 27473	ELK 78	3368	653	7	18S	16E
A MC 27474	ELK 79	3368	654	7	18S	16E
A MC 27475	ELK 80	3368	655	7	18S	16E
A MC 27476	ELK 81	3368	656	7	18S	16E
A MC 27478	ELK 83	3368	658	12	18S	15E
A MC 27480	ELK 85	3368	660	12	18S	15E
A MC 27482	ELK 87	3368	662	12	18S	15E
A MC 27513	ALPINE #5	2221	495			
	ALPINE #5/AMENDED	6121	1283-84	18	18S	16E
A MC 27514	ALPINE #6	2221	496			
	ALPINE #6/AMENDED	6121	1285-86	18	18S	16E
A MC 27515	ALPINE #7	2221	497			
	ALPINE #7/AMENDED	6121	1287-88	18	18S	16E
A MC 27516	ALPINE #8	2221	498			
	ALPINE #8/AMENDED	6121	1289-90	18	18S	16E
A MC 27517	ALPINE #9	2221	499			
	ALPINE #9/AMENDED	6121	1291-92	18	18S	16E
A MC 27518	ALPINE #10	2221	500			
	ALPINE #10/AMENDED	6121	1293-94	13	18S	15E
A MC 27519	ALPINE #11	2221	501			
	ALPINE #11/AMENDED	6121	1295-96	13	18S	15E
A MC 27520	ALPINE #12	2221	502			
	ALPINE #12/AMENDED	6121	1297-98	13	18S	15E
A MC 27521	ALPINE #13	2221	503	13	18S	15E
A MC 27522	ALPINE #14	2221	504	13	18S	15E
A MC 27523	ALPINE #15	2221	505	18	18S	16E

Location Notice Posted:
G. & S. R. B. & M.
Pima County, Arizona

<u>B.L.M.</u> <u>Serial No.</u>	<u>Name of Claim</u>	<u>Book</u>	<u>Page</u>	<u>Sec.</u>	<u>Twp.</u>	<u>Rge.</u>
A MC 27524	ALPINE #16	2221	506	18	18S	16E
A MC 27525	ALPINE #17	2221	507	18	18S	16E
A MC 27526	ALPINE #18	2221	508	18	18S	16E
A MC 27527	ALPINE #19	2230	138	18	18S	16E
A MC 27528	ALPINE #20	2230	139	18	18S	16E
A MC 27529	ALPINE #21	2230	140	18	18S	16E
A MC 27530	ALPINE #22	2230	141	18	18S	16E
A MC 27531	ALPINE #23	2230	142	18	18S	16E
A MC 27532	ALPINE #24	2230	143	18	18S	16E
A MC 28871	SANTA RITA WEDGE	5901	1379	31	18S	16E
A MC 36021	BUZZARD NO. 5	2089	294	13	18S	15E
A MC 36025	SHADOW #4	2827	66	24	18S	15E
A MC 36026	JOHN 1	3934	508	24	18S	15E
A MC 36027	JOHN 2	3934	509	24	18S	15E
A MC 36028	FLYING DUTCHMAN NO. 2	2089	295	13	18S	15E
A MC 36029	FLYING DUTCHMAN NO. 3	2089	296	13	18S	15E
A MC 36030	FLYING DUTCHMAN NO. 4	2089	297	13	18S	15E
A MC 36031	FLYING DUTCHMAN NO. 5	2089	298	13	18S	15E
A MC 36032	FLYING DUTCHMAN NO. 6	2089	299			
	FLYING DUTCHMAN NO. 6/AMENDED	6121	1267-68	13	18S	15E
A MC 36034	BLACK BESS NO. 2	2089	290	13	18S	15E
A MC 36036	K.W.L.	2078	442	13	18S	15E
A MC 36037	G.E.J.	2078	443	13	18S	15E
A MC 36038	R.F.E.	2078	444	24	18S	15E
A MC 36039	R.C.M.	2078	445	13	18S	15E
A MC 36040	SYCAMORE #1	2078	446	24	18S	15E
A MC 36041	SYCAMORE #2	2078	447	19	18S	16E
A MC 36042	SYCAMORE #3	2078	448	19	18S	16E
A MC 36043	SYCAMORE #4	2078	449			
	SYCAMORE #4/AMENDED	6121	1299-00	19	18S	16E
A MC 36044	SYCAMORE #5	2078	450			
	SYCAMORE #5/AMENDED	6121	1301-02	19	18S	16E
A MC 36045	SYCAMORE #6	2078	451			
	SYCAMORE #6/AMENDED	6121	1303-04	19	18S	16E
A MC 36046	SYCAMORE #7	2078	452			
	SYCAMORE #7/AMENDED	6121	1305-06	19	18S	16E
A MC 36047	SYCAMORE #8	2078	453			
	SYCAMORE #8/AMENDED	6121	1307-08	24	18S	15E
A MC 36048	SYCAMORE #9	2078	454	19	18S	16E
A MC 36049	SYCAMORE #10	2078	455	19	18S	16E
A MC 36050	SYCAMORE #11	2078	456	19	18S	16E
A MC 36051	SYCAMORE #12	2078	457	19	18S	16E
A MC 36052	NARAGANSETT EXTENSION #1	937	372	19	18S	16E
A MC 36053	NARAGANSETT EXTENSION #2	937	373	19	18S	16E

Location Notice Posted:
 G. & S. R. B. & M.
Pima County, Arizona

<u>B.L.M.</u> <u>Serial No.</u>	<u>Name of Claim</u>	<u>Book</u>	<u>Page</u>	<u>Sec.</u>	<u>Twp.</u>	<u>Rge.</u>
A MC 36054	NARAGANSETT EXTENSION #3	937	374	19	18S	16E
A MC 36055	NARAGANSETT EXTENSION #4	937	375	19	18S	16E
A MC 36056	NARAGANSETT EXTENSION #5	937	376	30	18S	16E
A MC 36057	NARAGANSETT EXTENSION #6	937	377	30	18S	16E
A MC 36058	NARAGANSETT EXTENSION #7	937	378	30	18S	16E
A MC 36059	NARAGANSETT EXTENSION #8	937	379	30	18S	16E
A MC 36060	NARAGANSETT EXTENSION #9	2020	358	30	18S	16E
A MC 36061	SCHWAB EXTENSION #1 NORTH WEST	1271				
			92	24	18S	15E
A MC 36062	ROCKY 1	3726	117	19	18S	16E
A MC 36063	AMOLE NO. 2	2051	262	19	18S	16E
A MC 36064	FALLS NO. 2	2051	263	25	18S	15E
A MC 36065	FALLS NO. 3	2110	267	25	18S	15E
A MC 36066	FALLS NO. 4	2110	268	25	18S	15E
A MC 36067	PERRY NO. 1	2112	11	25	18S	15E
A MC 36068	PERRY #2	2112	12	25	18S	15E
A MC 36069	PERRY #3	2112	13	25	18S	15E
A MC 36070	PERRY #4	2112	14	25	18S	15E
A MC 36073	PERRY #7	2112	17	25	18S	15E
A MC 36074	PERRY #8	2112	18	25	18S	15E
A MC 36075	PERRY #9	2112	19	25	18S	15E
A MC 36076	PERRY #10	2112	20	25	18S	15E
A MC 36077	PERRY #11	2112	21	25	18S	15E
A MC 36078	PERRY #12	2112	22	25	18S	15E
A MC 36081	PERRY #15	2112	25			
	PERRY #15/AMENDED	2139	441	36	18S	15E
A MC 36082	PERRY #16	2112	26	36	18S	15E
A MC 36083	PERRY #17	2112	27	36	18S	15E
A MC 36084	PERRY #18	2112	28			
	PERRY #18/AMENDED	2139	442	36	18S	15E
A MC 36086	GUNSITE 1-A	1980	353	30	18S	16E
A MC 36087	GUNSITE NO. 2	1941	339			
	GUNSITE NO. 2/AMENDED	1980	354	19	18S	16E
A MC 36088	GUNSITE NO. 3	1941	340	19	18S	16E
A MC 36089	GUNSITE NO. 4	1941	341	19	18S	16E
A MC 36090	GUNSITE 5A	2022	341	19	18S	16E
A MC 36091	GUNSITE 6-B	2110	264	19	18S	16E
A MC 36092	GUNSITE NO. 7	1941	344	19	18S	16E
A MC 36093	GUNSITE 7A	2411	174	19	18S	16E
A MC 36094	GUNSITE NO. 8	1941	345	19	18S	16E
A MC 36095	GUNSITE NO. 9	1941	346	19	18S	16E
A MC 36096	GUNSITE NO. 10	1941	347	19	18S	16E
A MC 36097	GUNSITE NO. 11	1941	348	19	18S	16E
A MC 36098	GUNSITE NO. 12	1941	349	19	18S	16E
A MC 36099	GUNSITE NO. 13	1941	350	19	18S	16E

Location Notice Posted:
 G. & S. R. B. & M.
Pima County, Arizona

<u>B.L.M.</u> <u>Serial No.</u>	<u>Name of Claim</u>	<u>Book</u>	<u>Page</u>	<u>Sec.</u>	<u>Twp.</u>	<u>Rge.</u>
A MC 36100	GUNSITE NO. 14	1941	351	19	18S	16E
A MC 36101	GUNSITE NO. 15	1941	352	19	18S	16E
A MC 36102	GUNSITE NO. 16	1941	353	19	18S	16E
A MC 36103	GUNSITE NO. 17	1941	354	31	18S	16E
A MC 36104	GUNSITE NO. 18	1941	355	31	18S	16E
A MC 36105	GUNSITE NO. 19	1941	356	31	18S	16E
A MC 36106	GUNSITE NO. 20	1941	357	31	18S	16E
A MC 36107	GUNSITE NO. 21	1941	358	32	18S	16E
A MC 36108	GUNSITE NO. 22	1941	359	31	18S	16E
A MC 36109	GUNSIGHT NO. 23	1967	324			
	GUNSIGHT NO. 23/AMENDED	2022	343	31	18S	16E
A MC 36110	GUNSITE NO. 24	1943	14			
	GUNSITE NO. 24/AMENDED	1980	355	31	18S	16E
A MC 36111	GUNSITE NO. 25	1943	15	31	18S	16E
A MC 36112	GUNSITE NO. 26	1943	16	31	18S	16E
A MC 36113	GUNSITE NO. 27	1943	13	31	18S	16E
A MC 36114	GUNSIGHT NO. 28	1967	325	31	18S	16E
A MC 36115	GUNSIGHT NO. 29	1967	326	31	18S	16E
A MC 36116	GUNSIGHT NO. 30	1967	327	31	18S	16E
A MC 36117	GUNSIGHT NO. 31	1967	328	31	18S	16E
A MC 36118	GUNSIGHT NO. 32	1967	329	31	18S	16E
A MC 36119	GUNSIGHT NO. 33	1967	330	31	18S	16E
A MC 36120	GUNSIGHT NO. 34	1967	331	31	18S	16E
A MC 36121	GUNSIGHT NO. 35	1967	332	31	18S	16E
A MC 36122	GUNSIGHT NO. 36	1967	333	31	18S	16E
A MC 36123	GUNSIGHT NO. 37	1967	334	31	18S	16E
A MC 36124	GUNSIGHT NO. 38	1967	335	31	18S	16E
A MC 36125	GUNSIGHT NO. 39	1967	336	31	18S	16E
A MC 36126	GUNSIGHT NO. 40	1967	337	31	18S	16E
A MC 36127	GUNSIGHT NO. 41	1967	338	6	19S	16E
A MC 36128	GUNSIGHT NO. 42	1967	339	6	19S	16E
A MC 36129	GUNSIGHT NO. 43	1967	340	36	18S	15E
A MC 36130	GUNSIGHT 44	1994	152			
	GUNSIGHT 44/AMENDED	6420	1007-08	1	19S	15E
A MC 36131	GUNSIGHT #45	1994	153			
	GUNSIGHT #45/AMENDED	6420	1009-10	1	19S	15E
A MC 36132	GUNSIGHT #46	1994	154	36	18S	15E
A MC 36133	GUNSIGHT #47	1994	155	36	18S	15E
A MC 36134	GUNSIGHT #48	1994	156	36	18S	15E
A MC 36135	GUNSIGHT #49	1994	157	36	18S	15E
A MC 36136	GUNSIGHT #50	1994	158			
	GUNSIGHT #50/AMENDED	2078	464	36	18S	15E
A MC 36137	WILLIAMS FOLLY	5406	878	36	18S	15E
A MC 36138	WILLIAMS FOLLY #2	5406	879	36	18S	15E

Location Notice Posted:
G. & S. R. B. & M.
Pima County, Arizona

<u>B.L.M.</u> <u>Serial No.</u>	<u>Name of Claim</u>	<u>Book</u>	<u>Page</u>	<u>Sec.</u>	<u>Twp.</u>	<u>Rge.</u>
A MC 46740	SANTA RITA #1	2148	520	30	18S	16E
A MC 46741	SANTA RITA #2	2148	521	30	18S	16E
A MC 46742	SANTA RITA #3	2148	522	30	18S	16E
A MC 46743	SANTA RITA #4	2148	523	30	18S	16E
A MC 46744	SANTA RITA #5	2148	524	30	18S	16E
A MC 46745	SANTA RITA #6	2148	525	30	18S	16E
A MC 46746	SANTA RITA #7	2148	526	30	18S	16E
A MC 46747	SANTA RITA #8A	2170	436	30	18S	16E
A MC 46748	SANTA RITA #9	2148	528	30	18S	16E
A MC 46749	SANTA RITA #10	2148	529	30	18S	16E
A MC 46750	SANTA RITA #11	2148	530	31	18S	16E
A MC 46751	SANTA RITA #12	2148	531	36	18S	15E
A MC 46752	SANTA RITA #13	2148	532	25	18S	15E
A MC 46753	SANTA RITA #14	2148	533	36	18S	15E
A MC 46754	SANTA RITA #15	2148	534	36	18S	15E
A MC 46755	SANTA RITA #16	2148	535	31	18S	16E
A MC 46756	SANTA RITA #17	2148	536	31	18S	16E
A MC 46757	SANTA RITA #18	2148	537	31	18S	16E
A MC 46758	SANTA RITA #19	2148	538	31	18S	16E
A MC 46759	SANTA RITA #20	2148	539	31	18S	16E
A MC 46760	SANTA RITA #21	2148	540	31	18S	16E
A MC 46761	SANTA RITA #22	2148	541	31	18S	16E
A MC 46762	SANTA RITA #23	2148	542	31	18S	16E
A MC 46763	SANTA RITA #24	2148	543	31	18S	16E
A MC 46764	SANTA RITA #25	2148	544	31	18S	16E
A MC 46765	SANTA RITA #26	2148	545	36	18S	15E
A MC 46766	SANTA RITA #27	2148	546	36	18S	15E
A MC 46767	SANTA RITA #28	2148	547	36	18S	15E
A MC 46768	SANTA RITA #29	2148	548	36	18S	15E
A MC 46769	SANTA RITA #30	2148	549	36	18S	15E
A MC 46770	SANTA RITA #31	2148	550	36	18S	15E
A MC 46771	CATALINA #1	2148	518	30	18S	16E
A MC 46772	CATALINA #2	2148	517	30	18S	16E
A MC 46773	CATALINA #3	2148	516	30	18S	16E
A MC 46774	CATALINA #4	2148	515	30	18S	16E
A MC 46775	CATALINA #5A	2170	437	30	18S	16E
A MC 46776	CATALINA #6A	2170	435	30	18S	16E
A MC 46777	CATALINA #7	2148	512	30	18S	16E
A MC 46778	CATALINA #8	2148	511	30	18S	16E
A MC 46779	FRED BENNETT	936	425	30	18S	16E
A MC 46780	FRED BENNETT	712	107			
	FRED BENNETT/AMENDED	2110	262	30	18S	16E
A MC 46781	ROSEMONT #9	936	424			
	ROSEMONT #9/AMENDED	2078	466	30	18S	16E

Location Notice Posted:
G. & S. R. B. & M.
Pima County, Arizona

<u>B.L.M.</u> <u>Serial No.</u>	<u>Name of Claim</u>	<u>Book</u>	<u>Page</u>	<u>Sec.</u>	<u>Twp.</u>	<u>Rge.</u>
A MC 46782	ROSEMONT #11	936	420	30	18S	16E
A MC 46783	ROSEMONT #11-A	2078	458	30	18S	16E
A MC 46784	ROSEMONT #12	936	431			
	ROSEMONT #12/AMENDED	2078	467	30	18S	16E
A MC 46785	ROSEMONT #13	936	434			
	ROSEMONT #13/AMENDED	2078	468	30	18S	16E
A MC 46786	ROSEMONT #15	936	429			
	ROSEMONT #15/AMENDED	2078	469	30	18S	16E
A MC 46787	ROSEMONT #16	936	430			
	ROSEMONT #16/AMENDED	2078	470	30	18S	16E
A MC 46788	ROSEMONT #17	936	432			
	ROSEMONT #17/AMENDED	2078	471	30	18S	16E
A MC 46789	ROSEMONT #18	936	433			
	ROSEMONT #18/AMENDED	2078	472	30	18S	16E
A MC 46790	ROSEMONT #21	964	202			
	ROSEMONT #21/AMENDED	2078	473	29	18S	16E
A MC 46791	FRED BENNETT FRACTION	2022	338	30	18S	16E
A MC 46792	LAST CHANCE NO. 1/ RELOCATION	2929	207	36	18S	15E
A MC 46793	LAST CHANCE NO. 2/ RELOCATION	2929	208	36	18S	15E
A MC 46794	LAST CHANCE NO. 3/ RELOCATION	2929	209	36	18S	15E
A MC 46795	MERCHANT (MINE)	DD	284	25	18S	15E
A MC 46796	CAVE	NN	555	25	18S	15E
A MC 46797	TAILOR	NN	556	25	18S	15E
A MC 46798	WEDGE.	821	393	25	18S	15E
A MC 46799	WEDGE NO. 2	897	182	25	18S	15E
A MC 46800	STRIP	821	391	30	18S	16E
A MC 46801	CUBA FRACTION	2022	342	25	18S	15E
A MC 46802	PATRICK HENRY FRACTION/ RELOCATION	3486	103	30	18S	16E
A MC 46803	R. G. INGERSOLL FRACTION	2110	265	19	18S	16E
A MC 46804	DAYLIGHT FRACTION	2110	266	30	18S	16E
A MC 46805	TRAVIS #2	1983	254			
	TRAVIS #2/AMENDED	2078	465	30	18S	16E
A MC 46806	TRAVIS #3	1983	255	30	18S	16E
A MC 46807	TRAVIS #4	1983	256			
	TRAVIS #4/AMENDED	2170	455	31	18S	16E
A MC 46808	TRAVIS #5	1983	257	31	18S	16E
A MC 46809	TRAVIS #6	1983	258	29	18S	16E
A MC 46810	ART	1009	441			
	ART/AMENDED	2078	459	19	18S	16E
A MC 46811	AL	1009	442			
	AL/AMENDED	2078	460	19	18S	16E

Location Notice Posted:
 G. & S. R. B. & M.
Pima County, Arizona

<u>B.L.M.</u> <u>Serial No.</u>	<u>Name of Claim</u>	<u>Book</u>	<u>Page</u>	<u>Sec.</u>	<u>Twp.</u>	<u>Rge.</u>
A MC 46812	SAM	1009	439			
	SAM/AMENDED	2078	461	19	18S	16E
A MC 46813	FRED	1009	440			
	FRED/AMENDED	2078	462	19	18S	16E
A MC 46814	BERT	1009	443			
	BERT/AMENDED	2078	463	19	18S	16E
A MC 46815	BOB	995	393	24	18S	15E
A MC 47482	CANYON NO. 34	6048	1225-26	7	18S	16E
A MC 47483	CANYON NO. 35	6048	1227-28	7	18S	16E
A MC 47484	CANYON NO. 36	6048	1229-30	7	18S	16E
A MC 47485	CANYON NO. 37	6048	1231-32	7	18S	16E
A MC 47486	CANYON NO. 38	6048	1233-34	7	18S	16E
A MC 47487	CANYON NO. 39	6048	1235-36	7	18S	16E
A MC 47488	CANYON NO. 40	6048	1237-38	7	18S	16E
A MC 47489	CANYON NO. 41	6048	1239-40	7	18S	16E
A MC 47490	CANYON NO. 42	6048	1241-42	7	18S	16E
A MC 47491	CANYON NO. 43	6048	1243-44	7	18S	16E
A MC 47512	CANYON NO. 64	6048	1285-86	7	18S	16E
A MC 47513	CANYON NO. 65	6048	1287-88	7	18S	16E
A MC 47514	CANYON NO. 66	6048	1289-90	7	18S	16E
A MC 47515	CANYON NO. 67	6048	1291-92	7	18S	16E
A MC 47516	CANYON NO. 68	6048	1293-94	7	18S	16E
A MC 47517	CANYON NO. 69	6048	1295-96	7	18S	16E
A MC 47518	CANYON NO. 70	6048	1297-98	7	18S	16E
A MC 47519	CANYON NO. 71	6048	1299-00	7	18S	16E
A MC 47520	CANYON NO. 72	6048	1301-02	7	18S	16E
A MC 47521	CANYON NO. 73	6048	1303-04	7	18S	16E
A MC 47522	CANYON NO. 74	6048	1305-06	7	18S	16E
A MC 47523	CANYON NO. 75	6048	1307-08	7	18S	16E
A MC 47524	CANYON NO. 76	6048	1309-10	7	18S	16E
A MC 47525	CANYON NO. 77	6048	1311-12	7	18S	16E
A MC 47526	CANYON NO. 78	6048	1313-14	7	18S	16E
A MC 47527	CANYON NO. 79	6048	1315-16	7	18S	16E
A MC 62785	TELEMETER FRACTION	2075	381			
	TELEMETER FRACTION/AMENDED	5013	166	14	18S	15E
A MC 62786	WEST END FRACTION	2075	383			
	WEST END FRACTION/AMENDED	5013	164	14	18S	15E
A MC 62787	HATTIE FRACTION	2075	382			
	HATTIE FRACTION/AMENDED	5013	165	14	18S	15E
A MC 64123	CACTUS	6104	1251-52	36	18S	15E
A MC 64124	TRAVIS #7	6104	1253-54	30	18S	16E
A MC 64125	FOX #1	2705	63			
	FOX #1/AMENDED	6104	1255-56	1	19S	15E

Location Notice Posted:
 G. & S. R. B. & M.
Pima County, Arizona

<u>B.L.M.</u> <u>Serial No.</u>	<u>Name of Claim</u>	<u>Book</u>	<u>Page</u>	<u>Sec.</u>	<u>Twp.</u>	<u>Rge.</u>
A MC 64126	FOX #2	2705	64			
	FOX #2/AMENDED	6104	1257-58	1	19S	15E
A MC 64131	FOX #7	2705	69			
	FOX #7/AMENDED	6104	1267-68	35	18S	15E
A MC 64133	FOX #13	2705	75			
	FOX #13/AMENDED	6104	1271-72	2	19S	15E
A MC 64134	CLOUD REST	SS	511			
	CLOUD REST/AMENDED	6104	1273-74	36	18S	15E
A MC 64135	BIG WINDY	5406	876	1	19S	15E
A MC 64136	BIG WINDY FRACTION	5406	877	1	19S	15E
A MC 64137	BLUE WING	SS	581	36	18S	15E
A MC 64138	CLOUD REST NO. 1	B-B-B	277			
	CLOUD REST NO. 1/AMENDED	6104	1275-76	36	18S	15E
A MC 66835	KENT #1 LONG JOHN	1936	245	30	18S	16E
A MC 66836	KENT #2 PATRICIA C.	1936	246	30	18S	16E
A MC 66837	KENT #3 LITTLE JOE	1936	247	30	18S	16E
A MC 66838	BELLE OF ROSEMONT	2571	125			
	BELLE OF ROSEMONT/AMENDED	6216	999-1000	29	18S	16E
A MC 74390	JOHN	995	395	19	18S	16E
A MC 74391	JOE	995	396	24	18S	15E
A MC 74392	BEN	995	392	24	18S	15E
A MC 74393	PETE	995	394	24	18S	15E
A MC 74394	ADOLPH LEWISOHN	710	346	30	18S	16E
A MC 74395	ADOLPH LEWISOHN	936	419	30	18S	16E
A MC 74396	ROSEMONT	710	347	30	18S	16E
A MC 74397	ROSEMONT	936	418	30	18S	16E
A MC 74398	ALBERT STEINFELD	710	348	30	18S	16E
A MC 74399	ALBERT STEINFELD	936	427	30	18S	16E
A MC 74400	HUGH YOUNG	712	108	30	18S	16E
A MC 74401	HUGH YOUNG	936	422	30	18S	16E
A MC 74402	ETHEL	712	109	30	18S	16E
A MC 74403	ALBERT	712	110	30	18S	16E
A MC 74404	ROSEMONT #1	908	504	31	18S	16E
A MC 74405	ROSEMONT #2	908	501	31	18S	16E
A MC 74406	ROSEMONT #3	908	503	31	18S	16E
A MC 74407	ROSEMONT #4	908	499	31	18S	16E
A MC 74408	ROSEMONT #7	936	421	30	18S	16E
A MC 74409	ROSEMONT #8	936	423	30	18S	16E
A MC 74410	ROSEMONT #14	936	428	30	18S	16E
A MC 74411	ROSEMONT #19	964	200	31	18S	16E
A MC 74412	ROSEMONT #20	964	201	31	18S	16E
A MC 74413	ROSEMONT #20	908	500	31	18S	16E
A MC 74414	ROSEMONT #22	964	203	31	18S	16E
A MC 74415	ROSEMONT #23	908	497	31	18S	16E

Location Notice Posted:
 G. & S. R. B. & M.
Pima County, Arizona

<u>B.L.M.</u> <u>Serial No.</u>	<u>Name of Claim</u>	<u>Book</u>	<u>Page</u>	<u>Sec.</u>	<u>Twp.</u>	<u>Rge.</u>
A MC 74416	ROSEMONT #24	908	498	31	18S	16E
A MC 74417	ROSEMONT #25	908	502	31	18S	16E
A MC 74418	RX	936	426	30	18S	16E
A MC 75181	FLYING DUTCHMAN #7A	6121	1269-70	13	18S	15E
A MC 75182	BLUE POINT NO. 2A	6121	1271-72	13	18S	15E
A MC 75183	ALPINE #1A	6121	1275-76	13	18S	15E
A MC 75184	ALPINE #2A	6121	1277-78	13	18S	15E
A MC 75185	ALPINE #3A	6121	1279-80	18	18S	16E
A MC 75186	ALPINE #4A	6121	1281-82	18	18S	16E
A MC 95315	FRIJOLE VI A	6159	1135-36	24	18S	15E
A MC 99789	FALCON #1A	6216	899-900	29	18S	16E
A MC 99790	FALCON #2A	6216	901-902	29	18S	16E
A MC 99791	FALCON #3A	6216	903-904	29	18S	16E
A MC 99792	FALCON #4A	6216	905-906	29	18S	16E
A MC 99793	FALCON #5A	6216	907-908	29	18S	16E
A MC 99794	FALCON #6A	6216	909-910	29	18S	16E
A MC 99795	FALCON #7A	6216	911-912	29	18S	16E
A MC 99796	FALCON #8A	6216	913-914	29	18S	16E
A MC 99797	FALCON #9A	6216	915-916	29	18S	16E
A MC 99798	FALCON #10A	6216	917-918	29	18S	16E
A MC 99799	FALCON #11A	6216	919-920	29	18S	16E
A MC 99800	FALCON #12A	6216	921-922	29	18S	16E
A MC 99801	FALCON #13A	6216	923-924	29	18S	16E
A MC 99802	FALCON #14A	6216	925-926	29	18S	16E
A MC 99803	FALCON #15A	6216	927-928	29	18S	16E
A MC 99804	FALCON #16A	6216	929-930	29	18S	16E
A MC 99805	FALCON #17A	6216	931-932	29	18S	16E
A MC 99806	FALCON #18A	6216	933-934	29	18S	16E
A MC 99807	FALCON #19A	6216	935-936	29	18S	16E
A MC 99808	FALCON #20A	6216	937-938	29	18S	16E
A MC 99809	FALCON #21A	6216	939-940	29	18S	16E
A MC 99810	FALCON #22A	6216	941-942	29	18S	16E
A MC 99811	FALCON #27A	6216	943-944	29	18S	16E
A MC 99812	FALCON #28A	6216	945-946	29	18S	16E
A MC 99813	FALCON #29A	6216	947-948	29	18S	16E
A MC 99814	FALCON #30A	6216	949-950	29	18S	16E
A MC 99815	FALCON #31A	6216	951-952	29	18S	16E
A MC 99816	FALCON #32A	6216	953-954	29	18S	16E
A MC 99817	WASP #62A	6216	963-964	29	18S	16E
A MC 99818	WASP #63A	6216	965-966	29	18S	16E
A MC 99819	WASP #219A	6216	967-968	29	18S	16E
A MC 99820	WASP #220A	6216	969-970	29	18S	16E
A MC 99821	WASP #221A	6216	971-972	29	18S	16E
A MC 99822	WASP #222A	6216	973-974	29	18S	16E
A MC 99823	TECKY	6216	997-998	29	18S	16E

Location Notice Posted:
G. & S. R. B. & M.
Pima County, Arizona

<u>B.L.M.</u> <u>Serial No.</u>	<u>Name of Claim</u>	<u>Book</u>	<u>Page</u>	<u>Sec.</u>	<u>Twp.</u>	<u>Rge.</u>
A MC 117293	MIA 1 A	6420	1011-13	1	19S	15E
A MC 117294	MIA 2 A	6420	1014-16	1	19S	15E
A MC 117295	MIA 3 A	6420	1017-19	1	19S	15E
A MC 117296	MIA 4 A	6420	1020-22	1	19S	15E
A MC 117297	MIA 5 A	6420	1023-25	1	19S	15E
A MC 117298	MIA 6 A	6420	1026-28	1	19S	15E
A MC 117299	MIA 7 A	6420	1029-31	1	19S	15E
A MC 117300	MIA 8 A	6420	1032-34	1	19S	15E
A MC 117301	MIA 9 A	6420	1035-37	1	19S	15E
A MC 117304	MIA 12A	6420	1043-45	1	19S	15E
A MC 117305	MIA 13A	6420	1046-48	1	19S	15E
A MC 117306	MIA 14A	6420	1049-51	1	19S	15E
A MC 129394	BILLY C.	6522	781-782	1	19S	15E

UNITED STATES
DEPARTMENT OF THE INTERIOR
BUREAU OF LAND MANAGEMENT

RECEIPT AND ACCOUNTING ADVICE

NO. 1673280

Subject: QUIT CLAIM DEEDS (629) 2500 BAF/AZ OCT 2 89 0 29 12 314500
OCT 2 89 0 29 8 500

Applicant: ASARCO INC.
P.O. BOX 5747
TUCSON, AZ 85703

Remitter: APKER, APKER & KURTZ, P.C.
2111 E. HIGHLAND STE. 230
PHOENIX, AZ 85016#2862

Assignor:

SERIAL NO.
AMC 2196 ET AL

REFER TO THE ABOVE CASE SERIAL NUMBER IN ALL CORRESPONDENCE. PLEASE INFORM THIS OFFICE OF ANY CHANGE IN ADDRESS.

NOTE: This notice is a receipt for monies paid the United States. If these monies are for required fees in connection with your application to lease, purchase, enter, or otherwise acquire an interest in public lands or resources, this receipt is not an authorization to utilize the land applied for and it does not convey any right, title, or interest in the land for which application is made.

STATE OF ARIZONA
COUNTY OF PIMA
Witness my hand and Official Seal.

I hereby certify that the within instrument was filed for record in Pima County, State of Arizona



No. 118884
Book 7630 Page 740-743
Date: OCT-1 '85-8:00 AM
Request of: LAWYERS TITLE OF ARIZONA

37759
gi

Indexed	Paged	Blotted

FORM 4-13

Fee: 5.00

QUITCLAIM DEED

Exempt A-6

THIS QUITCLAIM DEED is made and entered into effective the 1st day of October, 1985, between CYPRUS PIMA MINING COMPANY, a California Corporation ("Grantor"), and ASARCO INCORPORATED, a New Jersey Corporation ("Grantee").

WITNESSETH:

Grantor, for and in consideration of the sum of TEN DOLLARS (\$10.00), and other good and valuable consideration, has remised, released, and forever quitclaimed, and by these presents does remise, release, and forever quitclaim, unto Grantee and to its successors and assigns forever, all of Grantor's right, title, and interest which it has or may hereafter acquire in and to those certain unpatented lode mining claims situated in Sections 1 and 12, Township 17 South, Range 12 East, G.&S.R.B.&M., and Sections 6, 7 and 15, Township 17 South, Range 13 East, G.&S.R.B.&M., Pima County, Arizona, all more particularly described in Exhibit "A" attached hereto and made a part hereof.

TOGETHER WITH all lodes, ledges, veins and mineral bearing rock, both known and unknown, lying within the boundaries of the above noted claims, together with all dips, spurs, and angles, and all the ores, mineral-bearing quartz, rock and earth or other deposits therein or thereon, and all of the rights, privileges, and franchises thereto incident, and all and singular the tenements, hereditaments and appurtenances thereunto or in anywise appertaining, and the rents, issues and profits thereof; and also all the estate, right, title, interest, property, possession, claim and demand whatsoever, as well in law as in equity, of said Grantor, of, in or to the claims and every part thereof, with the appurtenances, including all after acquired title.

TO HAVE AND TO HOLD all and singular the said claims, together with the appurtenances and privileges thereto incident, upon the said Grantee, its successors and assigns forever.

IN WITNESS WHEREOF, the Grantor hereto has executed this Quitclaim Deed as of the day and year first above written.

CYPRUS PIMA MINING COMPANY,
a California corporation

By: [Signature]
Title: President

RECEIVED
B.L.M. AZ STATE OFFICE

OCT 02 1989

7:45 A.M.
PHOENIX, ARIZONA

7630 740

192,793-DMT

No Action Required -
Already on Record

10-6-89

gi

ACKNOWLEDGEMENTS

STATE OF ARIZONA)
) ss.
COUNTY OF PIMA)

This certifies that on the 30th day of September, 1985, before me, the undersigned, a Notary Public in and for the State of Arizona, personally appeared J.C. Compton President

of Cyprus Pima Mining Company, a California corporation, who, being duly sworn, acknowledged that he executed the foregoing instrument on behalf of said corporation for the purposes provided therein.

Witness my hand and official seal.

Shirida A. Wilkerson
Notary Public
My Commission Expires: 4-18-87
Address: P.O. Box 2268
Tucson, AZ 85702

RECEIVED
B.L.M. AZ STATE OFFICE
OCT 02 1989
7:45 A.M.
PHOENIX, ARIZONA

7630 741

EXHIBIT A

Those certain unpatented lode mining claims situated in Township 17 South, Range 12 East, Sections 1 & 12; Township 17 South, Range 13 East, Sections 6, 7, & 15, G.&S.R.B.&M., Pima Mining District, Pima County, Arizona, more particularly described as follows:

<u>NAME OF CLAIM</u>	<u>ORIGINAL RECORDATION</u>		<u>AMENDED RECORDATION</u>		<u>BLM SERIAL NO.</u>
	<u>BOOK</u>	<u>PAGE</u>	<u>BOOK</u>	<u>PAGE</u>	
Alpha No. 15	391	109	2662	111	A MC 37759 .
Alpha No. 17	391	111	1201	249	A MC 37760 .
Alpha No. 18	391	112	1201	250	A MC 37761 .
Alpha No. 19	391	113	1201	251	A MC 37762 .
Alpha No. 23	391	117	2662	115	A MC 37763 .
Alpha No. 35	654	261	1201	260	A MC 37764 .
Alpha No. 36	654	262	1201	261	A MC 37765 .
Alpha No. 41	654	267	1201	266	A MC 37766 .
Alpha No. 56	683	490	1201	269	A MC 37767 .
Alpha No. 57	683	491	1201	270	A MC 37768 .
Alpha No. 60	683	492	1201	271	A MC 37769 .
Alpha No. 61	683	493	1201	272	A MC 37770 .
Alpha No. 62	683	494	1201	273	A MC 37771 .
Alpha No. 63	683	495	1201	274	A MC 37772 .
Alpha No. 64	683	496	1201	275	A MC 37773 .
Alpha No. 65	683	497	1201	276	A MC 37774 .
Alpha No. 66	683	498	1201	277	A MC 37775 .
Alpha No. 67	683	499	1201	278	A MC 37776 .
Alpha No. 68	687	366	1201	279	A MC 37777 .
Alpha No. 69	687	367	1201	280	A MC 37778 .
Alpha No. 70	687	368	1201	281	A MC 37779 .
Alpha No. 71	687	369	1201	282	A MC 37780 .
Alpha No. 72	687	370	1201	283	A MC 37781 .
Alpha No. 74	687	372	1201	285	A MC 37782 .
Alpha No. 75	687	373	1201	286	A MC 37783 .
Alpha No. 76	687	374	1201	287	A MC 37784 .
Alpha No. 79	687	377	3053	183	A MC 37785 .
Alpha No. 80	687	378	3053	182	A MC 37786 .
Alpha No. 82	687	380	3053	189	A MC 37787 .
Alpha No. 83	687	381	3053	188	A MC 37788 .
Bapi No. 1	3053	185			A MC 37789 .
Bapi No. 2	3053	186	3098	746	A MC 37790 .
EBA	4533	913			A MC 37855 .
EBE	4533	914			A MC 37856 .
EBI	4533	915			A MC 37857 .
EBO	4533	916			A MC 37858 .
EBU	4533	917			A MC 37859 .
ECA	4533	918			A MC 37860 .
ECE	4533	919			A MC 37861 .
ECI	4533	920			A MC 37862 .
ECO	4533	921			A MC 37863 .
ECU	4533	922			A MC 37864 .

RECEIVED
B.L.M. AZ STATE OFFICE

OCT 02 1989

7:45 A.M.
PHOENIX, ARIZONA

37759-37790
37855-37890

7630

742

<u>NAME OF CLAIM</u>	<u>ORIGINAL RECORDATION</u>		<u>AMENDED RECORDATION</u>		<u>BLM SERIAL NO.</u>
	<u>BOOK</u>	<u>PAGE</u>	<u>BOOK</u>	<u>PAGE</u>	
EDA	4533	923			A MC 37865 .
EDE	4533	924			A MC 37866 .
EDI	4533	925			A MC 37867 .
EDO	4533	926			A MC 37868 .
EDU	4533	927			A MC 37869 .
EFA	4533	928			A MC 37870 .
EFE	4533	929			A MC 37871 .
EFI	4533	930			A MC 37872 .
EFO	4533	931			A MC 37873 .
EFU	4533	932			A MC 37874 .
EGA	4533	933			A MC 37875 .
EGE	4533	934			A MC 37876 .
EGI	4533	935			A MC 37877 .
EGO	4533	936			A MC 37878 .
EGU	4533	937			A MC 37879 .
EHA	4533	938			A MC 37880 .
EHE	4533	939			A MC 37881 .
EHI	4533	940			A MC 37882 .
EHO	4533	941			A MC 37883 .
EHU	4533	942			A MC 37884 .
EJA	4533	943			A MC 37885 .
EJE	4533	944			A MC 37886 .
EJI	4533	945			A MC 37887 .
EJO	4533	946			A MC 37888 .
EJU	4533	947			A MC 37889 .
EKA	4533	948			A MC 37890 .

RECEIVED
B.L.M. AZ STATE OFFICE

OCT 02 1989

7:45 A.M.
PHOENIX, ARIZONA

7630

743

LAW OFFICES OF
APKER, APKER, HAGGARD & KURTZ, P.C.

A PROFESSIONAL CORPORATION

PARK ONE

2111 EAST HIGHLAND AVENUE, SUITE 230

PHOENIX, ARIZONA 85016

AREA CODE 602 TELEPHONE 381-0085

BURTON M. APKER*
JERRY L. HAGGARD**
DAVID B. APKER***
GERRIE APKER KURTZ
JOHN R. FITZPATRICK

MAILING ADDRESS
P. O. BOX 10280
PHOENIX, ARIZONA 85064-0280

TELECOPIER
(602) 956-3457

September 29, 1989

*ALSO ADMITTED IN WISCONSIN
**ALSO ADMITTED IN DISTRICT OF COLUMBIA AND KANSAS
***ALSO ADMITTED IN COLORADO

direct line:
(602) 381-0084

Bureau of Land Management
Department of the Interior
Arizona State Office
3707 North 7th Street
Phoenix, Arizona 85014

RECEIVED
B.L.M. AZ STATE OFFICE

OCT 02 1989

7:45 A.M.

PHOENIX, ARIZONA

Gentlemen:

Enclosed herewith is a copy of the Quitclaim Deed dated October 1, 1985 from Cyprus Pima Mining Company, a California corporation, to ASARCO Incorporated, a New Jersey corporation, transferring to ASARCO Incorporated the 68 mining claims identified on the Exhibit to the Quitclaim Deed. By inadvertence, a copy of the Quitclaim Deed was not previously submitted to your office.

Also enclosed is our check No. 2865 in the amount of \$340.00 in payment of the filing fees for recording the change of ownership.

The address of the new owner is:

ASARCO Incorporated
1150 North 7th Avenue (zip code: 85705)
P.O. Box 5747 (zip code: 85703)
Tucson, Arizona

Yours very truly,


Burton M. Apker

BMA:ms

Enclosures

37759
37855

MIS-10.4

ASARCO

Southwestern Mining Department
T. E. Scartaccini
General Manager

November 14, 1985

CERTIFIED MAIL-RETURN RECEIPT REQUESTED

Bureau of Land Management
U.S. Department of Interior
Siete Square Building
3707 N. 7th Street
Phoenix, AZ 85014

RECEIVED
B.L.M. AZ STATE OFFICE
NOV 18 1985
07.45 A.M.
PHOENIX, ARIZONA

Gentlemen:

NOTICE OF TRANSFER OF UNPATENTED MINING CLAIMS

Please find enclosed:

1. Copy of Quitclaim Deed (October 1, 1985) with Exhibit A (list of acquired unpatented claims) as recorded in Book 7630, Pages 740 thru 743, Pima County, Arizona.
2. One copy each of two Cyprus Pima Mining Company Affidavits of Performance of Annual Work for the assessment year ending September 1, 1985, as recorded in Book 7627 Pages 1011, 1012 and Book 7629 Pages 859 thru 861, Pima County, Arizona.

Pursuant to 43 C.F.R., Section 3833.3, this is to notify the Bureau of Land Management that the unpatented mining claims as described in Exhibit A of the Item One enclosure have been sold to ASARCO Incorporated by Cyprus Pima Mining Company. The Item Two enclosure (Affidavit of Performance of Annual Work) contain the claims acquired by ASARCO Incorporated.

Kindly acknowledge receipt.

Very truly yours,

T. E. Scartaccini

T. E. Scartaccini


JHK/mck
encls.

cc: BMApker - w/encls.
BKMalone - " "

on computer 11/21/85 cag

STATE OF ARIZONA
COUNTY OF PIMA
Witness my hand and Official Seal.

I hereby certify that the within instrument was filed for record in Pima County, State of Arizona



Indexed	Paged	Blotted

FORM 4-79

No. 118884
Book 7630 Page 740-743
Date: OCT-1-85-8:00 AM
Request of: LAWYERS TITLE OF ARIZONA

Fee: 50

QUITCLAIM DEED

Exempt A-6

THIS QUITCLAIM DEED is made and entered into effective the 1st day of October, 1985, between CYPRUS PIMA MINING COMPANY, a California Corporation ("Grantor"), and ASARCO INCORPORATED, a New Jersey Corporation ("Grantee").

WITNESSETH:

Grantor, for and in consideration of the sum of TEN DOLLARS (\$10.00), and other good and valuable consideration, has remised, released, and forever quitclaimed, and by these presents does remise, release, and forever quitclaim, unto Grantee and to its successors and assigns forever, all of Grantor's right, title, and interest which it has or may hereafter acquire in and to those certain unpatented lode mining claims situated in Sections 1 and 12, Township 17 South, Range 12 East, G.&S.R.B.&M., and Sections 6, 7 and 15, Township 17 South, Range 13 East, G.&S.R.B.&M., Pima County, Arizona, all more particularly described in Exhibit "A" attached hereto and made a part hereof.

TOGETHER WITH all lodes, ledges, veins and mineral bearing rock, both known and unknown, lying within the boundaries of the above noted claims, together with all dips, spurs, and angles, and all the ores, mineral-bearing quartz, rock and earth or other deposits therein or thereon, and all of the rights, privileges, and franchises thereto incident, and all and singular the tenements, hereditaments and appurtenances thereunto or in anywise appertaining, and the rents, issues and profits thereof; and also all the estate, right, title, interest, property, possession, claim and demand whatsoever, as well in law as in equity, of said Grantor, of, in or to the claims and every part thereof, with the appurtenances, including all after acquired title.

TO HAVE AND TO HOLD all and singular the said claims, together with the appurtenances and privileges thereto incident, upon the said Grantee, its successors and assigns forever.

IN WITNESS WHEREOF, the Grantor hereto has executed this Quitclaim Deed as of the day and year first above written.

CYPRUS PIMA MINING COMPANY,
a California corporation

By: [Signature]
Title: President

RECEIVED
B.L.M. AZ STATE OFFICE

NOV 18 1985

07:45 A.M.
PHOENIX, ARIZONA

7630 740

192,793-DMT

ACKNOWLEDGEMENTS

STATE OF ARIZONA)
) ss.
COUNTY OF PIMA)

This certifies that on the 30th day of September, 1985, before me, the undersigned, a Notary Public in and for the State of Arizona, personally appeared J.C. Compton President of Cyprus Pima Mining Company, a California corporation, who, being duly sworn, acknowledged that he executed the foregoing instrument on behalf of said corporation for the purposes provided therein.

Witness my hand and official seal.

Florida A. Wilkinson
Notary Public
My Commission Expires: 4-18-87
Address: P.O. Box 2268
TUCSON, AZ 85702

RECEIVED
B.L.M. AZ STATE OFFICE
NOV 18 1985
07:45 A.M.
PHOENIX, ARIZONA

7630 741

EXHIBIT A

Those certain unpatented lode mining claims situated in Township 17 South, Range 12 East, Sections 1 & 12; Township 17 South, Range 13 East, Sections 6, 7, & 15, G.&S.R.B.&M., Pima Mining District, Pima County, Arizona, more particularly described as follows:

<u>NAME OF CLAIM</u>	<u>ORIGINAL RECORDATION</u>		<u>AMENDED RECORDATION</u>		<u>BLM SERIAL NO.</u>
	<u>BOOK</u>	<u>PAGE</u>	<u>BOOK</u>	<u>PAGE</u>	
Alpha No. 15	391	109	2662	111	A MC 37759
Alpha No. 17	391	111	1201	249	A MC 37760
Alpha No. 18	391	112	1201	250	A MC 37761
Alpha No. 19	391	113	1201	251	A MC 37762
Alpha No. 23	391	117	2662	115	A MC 37763
Alpha No. 35	654	261	1201	260	A MC 37764
Alpha No. 36	654	262	1201	261	A MC 37765
Alpha No. 41	654	267	1201	266	A MC 37766
Alpha No. 56	683	490	1201	269	A MC 37767
Alpha No. 57	683	491	1201	270	A MC 37768
Alpha No. 60	683	492	1201	271	A MC 37769
Alpha No. 61	683	493	1201	272	A MC 37770
Alpha No. 62	683	494	1201	273	A MC 37771
Alpha No. 63	683	495	1201	274	A MC 37772
Alpha No. 64	683	496	1201	275	A MC 37773
Alpha No. 65	683	497	1201	276	A MC 37774
Alpha No. 66	683	498	1201	277	A MC 37775
Alpha No. 67	683	499	1201	278	A MC 37776
Alpha No. 68	687	366	1201	279	A MC 37777
Alpha No. 69	687	367	1201	280	A MC 37778
Alpha No. 70	687	368	1201	281	A MC 37779
Alpha No. 71	687	369	1201	282	A MC 37780
Alpha No. 72	687	370	1201	283	A MC 37781
Alpha No. 74	687	372	1201	285	A MC 37782
Alpha No. 75	687	373	1201	286	A MC 37783
Alpha No. 76	687	374	1201	287	A MC 37784
Alpha No. 79	687	377	3053	183	A MC 37785
Alpha No. 80	687	378	3053	182	A MC 37786
Alpha No. 82	687	380	3053	189	A MC 37787
Alpha No. 83	687	381	3053	188	A MC 37788
Bapi No. 1	3053	185			A MC 37789
Bapi No. 2	3053	186	3098	746	A MC 37790
EBA	4533	913			A MC 37855
EBE	4533	914			A MC 37856
EBI	4533	915			A MC 37857
EBO	4533	916			A MC 37858
EBU	4533	917			A MC 37859
ECA	4533	918			A MC 37860
ECE	4533	919			A MC 37861
ECI	4533	920			A MC 37862
ECO	4533	921			A MC 37863
ECU	4533	922			A MC 37864

RECEIVED
B.L.M. AZ STATE OFFICE

NOV 18 1985

0745 A.M.
PHOENIX, ARIZONA

7630

742

<u>NAME OF CLAIM</u>	<u>ORIGINAL RECORDATION</u>		<u>AMENDED RECORDATION</u>		<u>BLM SERIAL NO.</u>
	<u>BOOK</u>	<u>PAGE</u>	<u>BOOK</u>	<u>PAGE</u>	
EDA	4533	923			A MC 37865
EDE	4533	924			A MC 37866
EDI	4533	925			A MC 37867
EDO	4533	926			A MC 37868
EDU	4533	927			A MC 37869
EFA	4533	928			A MC 37870
EFE	4533	929			A MC 37871
EFI	4533	930			A MC 37872
EFO	4533	931			A MC 37873
EFU	4533	932			A MC 37874
EGA	4533	933			A MC 37875
EGE	4533	934			A MC 37876
EGI	4533	935			A MC 37877
EGO	4533	936			A MC 37878
EGU	4533	937			A MC 37879
EHA	4533	938			A MC 37880
EHE	4533	939			A MC 37881
EHI	4533	940			A MC 37882
EHO	4533	941			A MC 37883
EHU	4533	942			A MC 37884
EJA	4533	943			A MC 37885
EJE	4533	944			A MC 37886
EJI	4533	945			A MC 37887
EJO	4533	946			A MC 37888
EJU	4533	947			A MC 37889
EKA	4533	948			A MC 37890

RECEIVED
B.L.M. AZ STATE OFFICE

NOV 18 1985

07:45 A.M.
PHOENIX, ARIZONA

7630

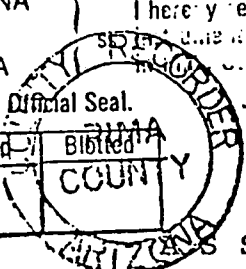
743

STATE OF ARIZONA

COUNTY OF PIMA

Witness my hand and Official Seal.

Indexed	Paged	Bibbed



I hereby certify that the within instrument was filed for record in the County, State of Arizona

JOE BEDARD

County Recorded

By Karen Jones Deputy

ASSIGNMENT AND DEED

No. 113299

Book 6390 Page 1234-1239

Date: OCT 22 '80 - 2 10 PM

Request of: Musick, Packer & Jarrett

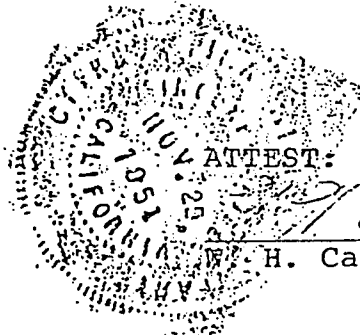
Fee: 3.50

FOR VALUE RECEIVED, the undersigned hereby sells, assigns, transfers and conveys unto CYPRUS PIMA ASSOCIATES, an Arizona partnership, all of its right, title and interest now existing or hereafter acquired in and to certain unpatented lode mining claims located in the Pima Mining District, Pima County, Arizona, being those claims more particularly described in Exhibit A attached hereto and made a part hereof.

Dated this 16th day of October, 1980.

CYPRUS PIMA MINING COMPANY, a California Corporation

By Richard R. Grantham
 Richard R. Grantham
 Assistant Treasurer



ATTEST:

W. H. Cann, Secretary

ARIZONA STATE OFFICE
BU. LAND MANAGEMENT

OCT 20 1981

7:45 A.M.
PHOENIX, ARIZONA

STATE OF CALIFORNIA)
 : ss.
 COUNTY OF LOS ANGELES)

On October 16, 1980, before me, the undersigned, a Notary Public in and for said State, personally appeared Richard R. Grantham, known to me to be the Assistant Treasurer, and W. H. Cann, known to me to be the Secretary of the corporation that executed the within instrument, known to me to be the persons who executed the within instrument on behalf of the corporation therein named, and acknowledged to me that such corporation executed the within instrument pursuant to its Bylaws or a resolution of its Board of Directors.

WITNESS my hand and official seal..



Deborah A. Davis
 Notary Public

ACCEPTANCE:

CYPRUS PIMA ASSOCIATES hereby accepts this assignment and assumes and agrees to perform all of the obligations thereunder.

Dated: October 16, 1980.

CYPRUS PIMA ASSOCIATES

By Gordon Furth
 Gordon Furth, Vice President
 of Cyprus Pima Mining Company,
 General Partner

EXEMPT FROM AFFIDAVIT AND FEE
 PURSUANT TO SECTION 42-1614 A 6
 ARIZONA REVISED STATUTES

6390 PAGE 1234

OCT 20 1981

7:45 A.M.
 PHOENIX, ARIZONA

EXHIBIT A

The following unpatented lode mining claims are situated in the Pima Mining District, Pima County, Arizona, and the Location Notices are recorded in the office of the Recorder of Pima County, Arizona in the books and at the pages set forth opposite the names of the respective mining claims, as follows:

<u>Name of Claim</u>	<u>Book</u>	<u>Page</u>	<u>A MC No.</u>
Alpha No. 15 Amended	2662	111	37759
Alpha No. 17 Amended	1201	249	37760
Alpha No. 18 Amended	1201	250	37761
Alpha No. 19 Amended	1201	251	37762
Alpha No. 23 Amended	2662	115	37763
Alpha No. 35 Amended	1201	260	37764
Alpha No. 36 Amended	1201	261	37765
Alpha No. 41 Amended	1201	266	37766
Alpha No. 56 Amended	1201	269	37767
Alpha No. 57 Amended	1201	270	37768
Alpha No. 60 Amended	1201	271	37769
Alpha No. 61 Amended	1201	272	37770
Alpha No. 62 Amended	1201	273	37771
Alpha No. 63 Amended	1201	274	37772
Alpha No. 64 Amended	1201	275	37773
Alpha No. 65 Amended	1201	276	37774
Alpha No. 66 Amended	1201	277	37775
Alpha No. 67 Amended	1201	278	37776
Alpha No. 68 Amended	1201	279	37777
Alpha No. 69 Amended	1201	280	37778
Alpha No. 70 Amended	1201	281	37779
Alpha No. 71 Amended	1201	282	37780

CONTINUED

OCT 20 1981

7:45 A.M.
PHOENIX, ARIZONA

<u>Name of Claim</u>	<u>Book</u>	<u>Page</u>	<u>A MC No.</u>
Alpha No. 72 Amended	1201	283	37781
Alpha No. 74 Amended	1201	285	37782
Alpha No. 75 Amended	1201	286	37783
Alpha No. 76 Amended	1201	287	37784
Alpha No. 79 Amended	3053	183	37785
Alpha No. 80 Amended	3053	182	37786
Alpha No. 82 Amended	3053	189	37787
Alpha No. 83 Amended	3053	188	37788
Bapi No. 1	3053	185	37789
Bapi No. 2 Amended	3098	746	37790
ABA	4533	873	37791
ABE	4533	874	37792
ABI	4533	875	37793
ABO	4533	876	37794
ABU	4533	877	37795
ACA	4533	878	37796
ACE	4533	879	37797
ACI	4533	880	37798
ACO	4533	881	37799
ACU	4533	882	37800
ADA	4533	883	37801
ADE	4533	884	37802
ADI	4533	885	37803
ADO	4533	886	37804
ADU	4533	887	37805
AFA	4533	888	37806
AFE	4533	889	37807
SNAFU	4533	890	37824

CONTINUED

OCT 20 1981

7:45 A.M.
PHOENIX, ARIZONA

<u>Name of Claim</u>	<u>Book</u>	<u>Page</u>	<u>A MC No.</u>
AFO	4533	891	37808
AFU	4533	892	37809
AGA	4533	893	37810
AGE	4533	894	37811
AGI	4533	895	37812
AGO	4533	896	37813
AGU	4533	897	37814
AHA	4533	898	37815
AHE	4533	899	37816
AHI	4533	900	37817
AHO	4533	901	37818
AHU	4533	902	37819
AJA	4533	903	37820
AJE	4533	904	37821
AJI	4533	905	37822
AJO	4533	906	37823
AJU	4533	907	37825
AKA	4533	908	37826
AKE	4533	909	37827
AKI	4533	910	37828
AKO	4533	911	37829
AKU	4533	912	<u>37830</u>
EBA	4533	913	37855
EBE	4533	914	37856
EBI	4533	915	37857
EBO	4533	916	37858
EBU	4533	917	37859
ECA	4533	918	37860
ECE	4533	919	37861
ECI	4533	920	37862

CONTINUED

OCT 20 1981

7:45 A.M.
 PHOENIX, ARIZONA

<u>Name of Claim</u>	<u>Book</u>	<u>Page</u>	<u>A MC No.</u>
ECO	4533	921	37863
ECU	4533	922	37864
EDA	4533	923	37865
EDE	4533	924	37866
EDI	4533	925	37867
EDO	4533	926	37868
EDU	4533	927	37869
EFA	4533	928	37870
EFE	4533	929	37871
EFI	4533	930	37872
EFO	4533	931	37873
EFU	4533	932	37874
EGA	4533	933	37875
EGE	4533	934	37876
EGI	4533	935	37877
EGO	4533	936	37878
EGU	4533	937	37879
EHA	4533	938	37880
EHE	4533	939	37881
EHI	4533	940	37882
EHO	4533	941	37883
EHU	4533	942	37884
EJA	4533	943	37885
EJE	4533	944	37886
EJI	4533	945	37887
EJO	4533	946	37888
EJU	4533	947	37889
EKA	4533	948	37890
EKE	4533	949	37834

CONTINUED

OCT 20 1981

7:45 A.M.
 PHOENIX, ARIZONA

<u>Name of Claim</u>	<u>Book</u>	<u>Page</u>	<u>A MC No.</u>
EKI	4533	950	37835
EKO	4533	951	37836
EKU	4533	952	37837
ELA	4533	953	37838
ELE	4533	954	37839
ELI	4533	955	37840
ELO	4533	956	37841
ELU	4533	957	37842
EMA	4533	958	37843
EME	4533	959	37844
EMI	4533	960	37845
EMO	4533	961	37846
EMU	4533	962	37847
ENA	4533	963	37848
ENE	4533	964	37849
ENI	4533	965	37850
ENO	4533	966	37851
ENU	4533	967	37852
EPA	4533	968	37853
EPE	4533	969	37854
EPI	4533	970	37831
EOP	4533	971	37832
EPU	4533	972	37833

638011239

NOTICE!!

These documents have been scanned!

Do not place un-scanned documents beneath this notice!

Do not remove this notice from this file!

GPO Jacket No. 560-102
Print Order 61549
Rise Business Services, LLC
Job=AZ15 9/20/2019



Box Number= AZ15270



Claim Begin-End: AMC037759-AMC037890

4 Annual Filings



AZ15270-7

AMC035995-AMC037759



22807
24397
37759
61261

Robin E. Barnes
Corporate Land Manager

Direct Dial: (520) 798-7796
RBarnes@asarco.com

August 14, 2018

307734

Via Hand-Delivery

324410

Arizona State Office
Bureau of Land Management, Ste. 800
One North Central Avenue
Phoenix, AZ 85004-4427

331295

**RE: Notice of Intent to Hold and Payment of Annual Claim Maintenance Fee
for 2018/2019**

Dear Sir or Madam:

This will serve as notice that ASARCO LLC, a Delaware limited liability company, whose address for purposes of this filing is **5285 East Williams Circle, Ste. 2000, Tucson, AZ 85711** intends to hold the 188 mining claims and/or mill sites located in Pima County, Arizona, described in Exhibit A attached herewith, by payment of the annual claim maintenance fee of \$155.00 per claim or site. Therefore, enclosed is our check in the amount of \$29,140.00 to pay the appropriate claim maintenance fees for the assessment year beginning on September 1, 2018.

Please return a date-stamped copy of this letter and a receipt verifying payment has been received by your office to me at 5285 East Williams Circle, Ste. 2000, Tucson, AZ 85711.

Thank you for your assistance and please feel free to contact me with any questions or concerns.

Sincerely,

Robin E. Barnes, RL/CP
Corporate Land Manager

reb
Enclosures

PHOENIX, ARIZONA

2018 AUG 14 P 12: 39

PIMA AZ STATE OFFICE

RECEIVED

NO. OF CLAIMS 188
AMOUNT 29140.00
RECEIPT NO. 4234957
•INIT: PER
** BLM-ASO**

5285 E Williams Circle ♦ Suite 2000 ♦ Tucson ♦ Arizona 85711

Telephone: 520.798.7500

ENTERED
AUG 15 2018
BY: Ram

(1)

EXHIBIT A

ASARCO LLC LODE MINING CLAIMS LOCATED IN PIMA COUNTY, ARIZONA MISSION MINE

No.	BLM Serial No. AMC	Claim Name	Book	Page	Township & Range	Section
1	22865 ↷	Piba No. 3	3006	156	17S 12E	12
2	22866	Piba No. 4	3006	157	17S 12E	12
3	22867	Peak No. 1	444	77	17S 12E	12
4	22868	Peak No. 2	444	78	17S 12E	12
5	22869	Peak No. 3	444	79	17S 12E	12
6	22870	Peak No. 4	444	80	17S 12E	12
7	22871	Peak No. 5	444	81	17S 12E	12
8	22872	Peak No. 6	444	82	17S 12E	12
9	22873	Peak No. 7	1201	298	17S 12E	12
10	22874	Peak No. 8	973	248	17S 12E	12
11	22875	Peak No. 9	444	85	17S 12E	12
12	22876	Peak No. 10	444	86	17S 12E	12
13	22877	Peak No. 11	444	87	17S 12E	12
14	22878	Alpha No. 73	3053	187	17S 12E	12
15	22879 ↷	Ban-Ana-PI No.1	3108	340	17S 12E	12
16	22880 ↷	Ban-Ana-PI No.2	3108	341	17S 12E	12
17	24403 ↷	Ute	922	597	16S 12E	35
18	24404 ↷	Piute	922	595	16S 12E	35
19	24405 ↷	Comanche	1681	457	16S 12E	35
20	24406 ↷	Hopi	891	379	16S 12E	35
21	24410 ↷	Yaqui	1083	407	16S 12E	35
22	24411 ↷	Algonquin	1083	405	16S 12E	35
23	24412 ↷	Iroquois	1083	408	16S 12E	35
24	24413 ↷	Pueblo	1877	167	16S 12E	35
25	24414 ↷	Acoma	1110	221	16S 12E	35
26	24430 ←	Blitz No. 6	76	568	17S 12E	12
27	24433 ←	Blitz No. 9	76	571	17S 12E	12
28	24437 ↷	Cholla No. 1	371	546	17S 12E	1,12
29	24438	Cholla No. 2	371	547	17S 12E	12
30	24439	Cholla No. 3	371	548	17S 12E	12
31	24440	Cholla No. 4	371	549	17S 12E	12
32	24441	Cholla No. 5	371	550	17S 12E	12
33	24442	Cholla No. 6	371	551	17S 12E	12
34	24443	Cholla No. 7	371	552	17S 12E	1,12
35	24444	Cholla No. 8	371	553	17S 12E	1
36	24445 ↷	Valle	73	448	17S 12E	12
37	24446 ↷	Valle No. 2	433	164	17S 12E	12
38	24450 ←	Valle No. 6	458	427	17S 12E	12

RECEIVED
 PIMA COUNTY STATE OFFICE
 PHOENIX, ARIZONA
 1 2011 AUG 14 PM 12:39

EXHIBIT A

39	37759 7	Alpha No. 15	2662	111	17S 12E	1
40	37760	Alpha No. 17	1201	249	17S 12E	1,12
41	37761	Alpha No. 18	1201	250	17S 12E	1,12
42	37762	Alpha No. 19	1201	251	17S 12E	12
43	37763	Alpha No. 23	2662	115	17S 12E	1
44	37764	Alpha No. 35	1201	260	13E	6,7
45	37765	Alpha No. 36	1201	261	17S 12E	12
46	37766	Alpha No. 41	1201	266	17S 13E	6,7
47	37767	Alpha No. 56	1201	269	17S 13E	6
48	37768	Alpha No. 57	1201	270	17S 13E	6,7
49	37769	Alpha No. 60	1201	271	17S 13E	6
50	37770	Alpha No. 61	1201	272	17S 13E	6
51	37771	Alpha No. 62	1201	273	17S 13E	6
52	37772	Alpha No. 63	1201	274	17S 13E	6,7
53	37773	Alpha No. 64	1201	275	17S 13E	6,7
54	37774	Alpha No. 65	1201	276	17S 13E	7
55	37775	Alpha No. 66	1201	277	17S 13E	7
56	37776	Alpha No. 67	1201	278	17S 13E	7
57	37777	Alpha No. 68	1201	279	17S 13E	6
58	37778	Alpha No. 69	1201	280	17S 13E	6
59	37779	Alpha No. 70	1201	281	17S 13E	6
60	37780	Alpha No. 71	1201	282	17S 12E	12
61	37781	Alpha No. 72	1201	283	17S 12E	12
62	37782	Alpha No. 74	1201	285	17S 12E	12
63	37783	Alpha No. 75	1201	286	17S 12E	12
64	37784	Alpha No. 76	1201	287	17S 12E	12
65	37785	Alpha No. 79	3053	183	17S 12E	12
66	37786	Alpha No. 80	3053	182	17S 12E	12
67	37787	Alpha No. 82	3053	189	17S 13E	7
68	37788	Alpha No. 83	3053	188	17S 13E	7
69	37789	Bapi No. 1	3053	185	17S 12E	12
70	37790 J	Bapi No. 2	3098	746	17S 12E	12
71	37855 7	EBA	4533	913	17S 13E	15
72	37856	EBE	4533	914	17S 13E	15
73	37857	EBI	4533	915	17S 13E	15
74	37858	EBO	4533	916	17S 13E	15
75	37859	EBU	4533	917	17S 13E	15
76	37860	ECA	4533	918	17S 13E	15
77	37861	ECE	4533	919	17S 13E	15
78	37862	ECI	4533	920	17S 13E	15
79	37863	ECO	1533	921	17S 13E	15,22
80	37864	ECU	4533	922	17S 13E	15
81	37865	EDA	4533	923	17S 13E	15
82	37866 J	EDE	4533	924	17S 13E	15

EXHIBIT A

83	37867 7	EDI	4533	925	17S 13E	15
84	37868	EDO	4533	926	17S 13E	15
85	37869	EDU	4533	927	17S 13E	15
86	37870	EFA	4533	928	17S 13E	15
87	37871	EFE	4533	929	17S 13E	15
88	37872	EFI	4533	930	17S 13E	15,22
89	37873	EFO	4533	931	17S 13E	15
90	37874	EFU	4533	932	17S 13E	15
91	37875	EGA	4533	933	17S 13E	15
92	37876	EGE	4533	934	17S 13E	15
93	37877	EGI	4533	935	17S 13E	15
94	37878	EGO	4533	936	17S 13E	15
95	37879	EGU	4533	937	17S 13E	15
96	37880	EHA	4533	938	17S 13E	15
97	37881	EHE	4533	939	17S 13E	15,22
98	37882	EHI	4533	940	17S 13E	15,14
99	37883	EHO	4533	941	17S 13S	15,14
100	37884	EHU	4533	942	17S 13S	15,14
101	37885	EJA	4533	943	17S 13E	15,14
102	37886	EJE	4533	944	17S 13E	15,14
103	37887	EJI	4533	945	17S 13E	15,14
104	37888	EJO	4533	946	17S 13E	15,14
105	37889	EJU	4533	947	17S 13E	15,14
106	37890	EKA	4533	948	17S 13E	23
107	61261 7	Mission No. 3	6104	1470/1471	17S 13E	6
108	61262	Mission No. 4	7673	910/911	17S 13E	6
109	61263	Mission No. 5	6104	1474/1475	17S 13E	6
110	61264	Mission No. 6	6104	1476/1477	17S 13E	6
111	61265	Mission No. 7	6104	1478/1479	17S 13E	6
112	61266	Mission No. 8	6104	1480/1481	17S 13E	6
113	61267	Mission No. 9	6104	1482/1483	17S 13E	6
114	61268	Mission No. 12	6104	1484/1485	17S 13E	6
115	61269	Mission No. 18	6104	1486/1487	17S 13E	6
116	61270	Mission No. 19	6104	1488/1489	17S 13E	6
117	61271	FED No. 5	6104	1490/1491	17S 13E	6
118	61272	FED No. 7	7673	904/905	17S 13E	6
119	61273	FED No. 9	6104	1494/1495	17S 13E	6
120	61274	FED No. 10	6104	1496/1497	17S 13E	6
121	61275	FED No. 11	6104	1498/1499	17S 13E	6
122	61276	FED No. 12	6104	1500/1501	17S 13E	6
123	61277	FED No. 31	6104	1502/1503	17S 13E	6
124	61278	FED No. 32	6104	1504/1505	17S 13E	6
125	61279	FED No. 33	6104	1506/1507	17S 13E	6
126	61280	FMR No. 5	6104	1508/1509	17S 13E	5

RECEIVED
 MISSOURI STATE OFFICE
 12118 AUG 14 P 12:39


EXHIBIT A

127	61281 7	FMR No. 6	6104	1510/1511	17S 13E	5
128	61282	FMR No. 7	6104	1512/1513	17S 13E	5
129	61283	FMR No. 8	6104	1514/1515	17S 13E	5
130	61284	FMR No. 9	6104	1516/1517	17S 13E	5
131	61285	FMR No. 10	6104	1518/1519	17S 13E	5
132	61286	FMR No. 11	6104	1520/1521	17S 13E	5
133	61287	FMR No. 12	6104	1522/1523	17S 13E	5
134	61288	FMR No. 13	6104	1524/1525	17S 13E	5
135	61289	FMR No. 14	6104	1526/1527	17S 13E	5
136	61290	FMR No. 15	6104	1528/1529	17S 13E	5
137	61291	FMR No. 16	6104	1530/1531	17S 13E	5
138	61292 J	FMR No. 17	7673	908/909	17S 13E	5,8
139	61293 J	FMR No. 18	7673	906/907	17S 13E	5,8
140	307734 7	Mojave 1	8861	943	16S 12E	35
141	307735	Yuma 1	8861	940	16S 12E	35
142	307736	Pima 1	8861	937	16S 12E	35
143	307737	Yavapai 1	8861	934	16S 12E	35
144	307738	Papago 1	8861	931	16S 12E	35
145	307739	Key 1	8861	928	16S 12E	35
146	307740	Lime 1A	8861	925	16S 12E	35
147	307741 J	Lime 4A	8861	922	16S 12E	35
148	324410 7	RH-1	9365	593/594	17S 13E	8
149	324411	RH-2	9365	595/596	17S 13E	8
150	324412	RH-3	9365	597/598	17S 13E	8
151	324413	RH-4	9365	599/600	17S 13E	8
152	324414	RH-5	9365	601/602	17S 13E	8
153	324415	RH-6	9365	603/604	17S 13E	8
154	324416	RH-7	9365	605/606	17S 13E	8
155	324417	RH-8	9365	607/608	17S 13E	8
156	324418	RH-9	9365	609/610	17S 13E	8
157	324419	RH-10	9365	611/612	17S 13E	8
158	324420	RH-11	9365	613/614	17S 13E	8
159	324421	RH-12	9365	615/616	17S 13E	8
160	324422	RH-13	9365	617/618	17S 13E	8
161	324423	RH-14	9365	619/620	17S 13E	8
162	324424	RH-15	9365	621/622	17S 13E	8
163	324425	RH-16	9365	623/624	17S 13E	8
164	324426	RH-17	9365	625/626	17S 13E	8
165	324427	RH-18	9365	627/628	17S 13E	8
166	324428	RH-19	9365	629/630	17S 13E	8
167	324429	RH-20	9365	631/632	17S 13E	8
168	324430	RH-21	9365	633/634	17S 13E	8
169	324431 J	RH-22	9365	635/636	17S 13E	8
170	324432 J	RH-23	9365	637/638	17S 13E	8

EXHIBIT A

171	324433 7	RH-24	9365	639/640	17S 13E	8
172	324434	RH-25	9365	641/642	17S 13E	8
173	324435	RH-26	9365	643/644	17S 13E	8
174	324436	RH-27	9365	645/646	17S 13E	8
175	324437	RH-28	9365	647/648	17S 13E	8
176	324438	RH-29	9365	649/650	17S 13E	8
177	324439	RH-30	9365	651/652	17S 13E	8
178	324440	RH-31	9365	653/654	17S 13E	8
179	324441	RH-32	9365	655/656	17S 13E	8
180	324442	RH-33	9365	657/658	17S 13E	8
181	324443	RH-34	9365	659/660	17S 13E	8
182	324444	RH-35	9365	661/662	17S 13E	8
183	324445 J	RH-36	9365	663/664	17S 13E	8
184	331295 7	Bucco-1	9830	2303/2304	17S 12E	12
185	331296	Bucco-2	9830	2305/2306	17S 12E	12
186	331297	Bucco-3	9830	2307/2308	17S 12E	12
187	331298 J	Bucco-4	9830	2309/2310	17S 12E	12
188	331299 J	Bucco-5	9830	2311/2312	17S 12E	12

RECEIVED
 P. M. AZ STATE OFFICE
 2010 AUG 14 P 12:39
 PHOENIX, ARIZONA


United States Department of the Interior
Bureau of Land Management
 DIV OF LANDS, MINRLS & ENERGY
 ONE N CENTRAL AVE
 PHOENIX, AZ 85004 -4427
 Phone: 602-417-9200

Receipt

No:

4234957

Transaction #: 4350310	
Date of Transaction: 08/14/2018	
CUSTOMER:	
	ASARCO LLC 5285 E WILLIAMS CIR ATTN: ROBIN BARNES TUCSON, AZ 85711-4426 US

LINE #	QTY	DESCRIPTION	REMARKS	UNIT PRICE	TOTAL
1	1.00	LOCATABLE MINERALS / MINING CLAIMS-NOT NEW-UNADJUD, ONE AUTH NO. ONLY / MINING CLAIM MONEY RECEIVED CASES: AMC22865/\$29140.00	2019 MAINT/188	- n/a -	29140.00
TOTAL:					\$29,140.00

PAYMENT INFORMATION					
1	AMOUNT:	29140.00	POSTMARKED:	N/A	
	TYPE:	CHECK	RECEIVED:	08/14/2018	
	CHECK NO:	1500058836			
	NAME:	ASARCO LLC 5285 E WILLIAMS CIR ATTN: ROBIN BARNES TUCSON AZ 85711-4426 US			

REMARKS

This receipt was generated by the automated BLM Collections and Billing System and is a paper representation of a portion of the official electronic record contained therein.



22807
24397
37759
61261

Robin E. Barnes
Corporate Land Manager

Direct Dial: (520) 798-7796
RBarnes@asarco.com

August 14, 2017

307734
324410
331295

Via Hand-Delivery

Arizona State Office
Bureau of Land Management, Ste. 800
One North Central Avenue
Phoenix, AZ 85004-4427

**RE: Notice of Intent to Hold and Payment of Annual Claim Maintenance Fee
for 2017/2018**

Dear Sir or Madam:

This will serve as notice that ASARCO LLC, a Delaware limited liability company, whose address for purposes of this filing is **5285 East Williams Circle, Ste. 2000, Tucson, AZ 85711** intends to hold the 188 mining claims and/or mill sites located in Pima County, Arizona, described in Exhibit A attached herewith, by payment of the annual claim maintenance fee of \$155.00 per claim or site. Therefore, enclosed is our check in the amount of \$29,140.00 to pay the appropriate claim maintenance fees for the assessment year beginning on September 1, 2017.

Please return a date-stamped copy of this letter and a receipt verifying payment has been received by your office to me at 5285 East Williams Circle, Ste. 2000, Tucson, AZ 85711.

Thank you for your assistance and please feel free to contact me with any questions or concerns.

Sincerely,

Robin E. Barnes, RL/CP
Corporate Land Manager

reb
Enclosures

ENTERED
AUG 15 2017
BY: *Robin*

PHOENIX, ARIZONA

2017 AUG 14 A 9:21

RECEIVED
ARIZONA STATE OFFICE

EXHIBIT A

ASARCO LLC LODE MINING CLAIMS LOCATED IN PIMA COUNTY, ARIZONA MISSION MINE

No.	BLM Serial No. AMC	Claim Name	Book	Page	Township & Range	Section
1	22865 7	Piba No. 3	3006	156	17S 12E	12
2	22866	Piba No. 4	3006	157	17S 12E	12
3	22867	Peak No. 1	444	77	17S 12E	12
4	22868	Peak No. 2	444	78	17S 12E	12
5	22869	Peak No. 3	444	79	17S 12E	12
6	22870	Peak No. 4	444	80	17S 12E	12
7	22871	Peak No. 5	444	81	17S 12E	12
8	22872	Peak No. 6	444	82	17S 12E	12
9	22873	Peak No. 7	1201	298	17S 12E	12
10	22874	Peak No. 8	973	248	17S 12E	12
11	22875	Peak No. 9	444	85	17S 12E	12
12	22876	Peak No. 10	444	86	17S 12E	12
13	22877	Peak No. 11	444	87	17S 12E	12
14	22878	Alpha No. 73	3053	187	17S 12E	12
15	22879	Ban-Ana-PI No.1	3108	340	17S 12E	12
16	22880 ✓	Ban-Ana-PI No.2	3108	341	17S 12E	12
17	24403 7	Ute	922	597	16S 12E	35
18	24404	Piute	922	595	16S 12E	35
19	24405	Comanche	1681	457	16S 12E	35
20	24406 ✓	Hopi	891	379	16S 12E	35
21	24410 7	Yaqui	1083	407	16S 12E	35
22	24411	Algonquin	1083	405	16S 12E	35
23	24412	Iroquois	1083	408	16S 12E	35
24	24413	Pueblo	1877	167	16S 12E	35
25	24414 ✓	Acoma	1110	221	16S 12E	35
26	24430 —	Blitz No. 6	76	568	17S 12E	12
27	24433 —	Blitz No. 9	76	571	17S 12E	12
28	24437 7	Cholla No. 1	371	546	17S 12E	1,12
29	24438	Cholla No. 2	371	547	17S 12E	12
30	24439	Cholla No. 3	371	548	17S 12E	12
31	24440	Cholla No. 4	371	549	17S 12E	12
32	24441	Cholla No. 5	371	550	17S 12E	12
33	24442	Cholla No. 6	371	551	17S 12E	12
34	24443	Cholla No. 7	371	552	17S 12E	1,12
35	24444	Cholla No. 8	371	553	17S 12E	1
36	24445	Valle	73	448	17S 12E	12
37	24446 ✓	Valle No. 2	433	164	17S 12E	12
38	24450 —	Valle No. 6	458	427	17S 12E	12

RECEIVED
 PIMA COUNTY STATE OFFICE
 PHOENIX, ARIZONA
 JUNE 15 2011

EXHIBIT A

39	37759 7	Alpha No. 15	2662	111	17S 12E	1
40	37760	Alpha No. 17	1201	249	17S 12E	1,12
41	37761	Alpha No. 18	1201	250	17S 12E	1,12
42	37762	Alpha No. 19	1201	251	17S 12E	12
43	37763	Alpha No. 23	2662	115	17S 12E	1
44	37764	Alpha No. 35	1201	260	13E	6,7
45	37765	Alpha No. 36	1201	261	17S 12E	12
46	37766	Alpha No. 41	1201	266	17S 13E	6,7
47	37767	Alpha No. 56	1201	269	17S 13E	6
48	37768	Alpha No. 57	1201	270	17S 13E	6,7
49	37769	Alpha No. 60	1201	271	17S 13E	6
50	37770	Alpha No. 61	1201	272	17S 13E	6
51	37771	Alpha No. 62	1201	273	17S 13E	6
52	37772	Alpha No. 63	1201	274	17S 13E	6,7
53	37773	Alpha No. 64	1201	275	17S 13E	6,7
54	37774	Alpha No. 65	1201	276	17S 13E	7
55	37775	Alpha No. 66	1201	277	17S 13E	7
56	37776	Alpha No. 67	1201	278	17S 13E	7
57	37777	Alpha No. 68	1201	279	17S 13E	6
58	37778	Alpha No. 69	1201	280	17S 13E	6
59	37779	Alpha No. 70	1201	281	17S 13E	6
60	37780	Alpha No. 71	1201	282	17S 12E	12
61	37781	Alpha No. 72	1201	283	17S 12E	12
62	37782	Alpha No. 74	1201	285	17S 12E	12
63	37783	Alpha No. 75	1201	286	17S 12E	12
64	37784	Alpha No. 76	1201	287	17S 12E	12
65	37785	Alpha No. 79	3053	183	17S 12E	12
66	37786	Alpha No. 80	3053	182	17S 12E	12
67	37787	Alpha No. 82	3053	189	17S 13E	12
68	37788	Alpha No. 83	3053	188	17S 13E	12
69	37789	Bapi No. 1	3053	185	17S 12E	12
70	37790	Bapi No. 2	3098	746	17S 12E	12
71	37855	EBA	4533	913	17S 13E	15
72	37856	EBE	4533	914	17S 13E	15
73	37857	EBI	4533	915	17S 13E	15
74	37858	EBO.	4533	916	17S 13E	15
75	37859	EBU	4533	917	17S 13E	15
76	37860	ECA	4533	918	17S 13E	15
77	37861	ECE	4533	919	17S 13E	15
78	37862	ECI	4533	920	17S 13E	15
79	37863	ECO	1533	921	17S 13E	15,22
80	37864	ECU	4533	922	17S 13E	15
81	37865	EDA	4533	923	17S 13E	15
82	37866	EDE	4533	924	17S 13E	15

RECEIVED
 2011 AUG 14 A 9:20
 17S 13E

EXHIBIT A

83	37867 ✓	EDI	4533	925	17S 13E	15
84	37868	EDO	4533	926	17S 13E	15
85	37869	EDU	4533	927	17S 13E	15
86	37870	EFA	4533	928	17S 13E	15
87	37871	EFE	4533	929	17S 13E	15
88	37872	EFI	4533	930	17S 13E	15,22
89	37873	EFO	4533	931	17S 13E	15
90	37874	EFU	4533	932	17S 13E	15
91	37875	EGA	4533	933	17S 13E	15
92	37876	EGE	4533	934	17S 13E	15
93	37877	EGI	4533	935	17S 13E	15
94	37878	EGO	4533	936	17S 13E	15
95	37879	EGU	4533	937	17S 13E	15
96	37880	EHA	4533	938	17S 13E	15
97	37881	EHE	4533	939	17S 13E	15,22
98	37882	EHI	4533	940	17S 13E	15,14
99	37883	EHO	4533	941	17S 13S	15,14
100	37884	EHU	4533	942	17S 13S	15,14
101	37885	EJA	4533	943	17S 13E	15,14
102	37886	EJE	4533	944	17S 13E	15,14
103	37887	EJI	4533	945	17S 13E	15,14
104	37888	EJO	4533	946	17S 13E	15,14
105	37889	EJU	4533	947	17S 13E	15,14
106	37890 ✓	EKA	4533	948	17S 13E	23
107	61261 ✓	Mission No. 3	6104	1470/1471	17S 13E	6
108	61262	Mission No. 4	7673	910/911	17S 13E	6
109	61263	Mission No. 5	6104	1474/1475	17S 13E	5
110	61264	Mission No. 6	6104	1476/1477	17S 13E	6
111	61265	Mission No. 7	6104	1478/1479	17S 13E	6
112	61266	Mission No. 8	6104	1480/1481	17S 13E	5
113	61267 ✓	Mission No. 9	6104	1482/1483	17S 13E	6
61268	61268 ✓	Mission No. 12	6104	1484/1485	17S 13E	6
115	61269 ✓	Mission No. 18	6104	1486/1487	17S 13E	6
116	61270	Mission No. 19	6104	1488/1489	17S 13E	6
117	61271	FED No. 5	6104	1490/1491	17S 13E	6
118	61272	FED No. 7	7673	904/905	17S 13E	6
119	61273	FED No. 9	6104	1494/1495	17S 13E	6
120	61274	FED No. 10	6104	1496/1497	17S 13E	6
121	61275	FED No. 11	6104	1498/1499	17S 13E	6
122	61276	FED No. 12	6104	1500/1501	17S 13E	6
123	61277	FED No. 31	6104	1502/1503	17S 13E	6
124	61278	FED No. 32	6104	1504/1505	17S 13E	6
125	61279 ✓	FED No. 33	6104	1506/1507	17S 13E	6
126	61280 ✓	FMR No. 5	6104	1508/1509	17S 13E	5

RECEIVED
 2011 AUG 14 A 9:20

61268

EXHIBIT A

127	61281 ✓	FMR No. 6	6104	1510/1511	17S 13E	5
128	61282	FMR No. 7	6104	1512/1513	17S 13E	5
129	61283	FMR No. 8	6104	1514/1515	17S 13E	5
130	61284	FMR No. 9	6104	1516/1517	17S 13E	5
131	61285	FMR No. 10	6104	1518/1519	17S 13E	5
132	61286	FMR No. 11	6104	1520/1521	17S 13E	5
133	61287	FMR No. 12	6104	1522/1523	17S 13E	5
134	61288	FMR No. 13	6104	1524/1525	17S 13E	5
135	61289	FMR No. 14	6104	1526/1527	17S 13E	5
136	61290	FMR No. 15	6104	1528/1529	17S 13E	5
137	61291	FMR No. 16	6104	1530/1531	17S 13E	5
138	61292	FMR No. 17	7673	908/909	17S 13E	5,8
139	61293 ✓	FMR No. 18	7673	906/907	17S 13E	5,8
140	307734 ✓	Mojave 1	8861	943	16S 12E	35
141	307735	Yuma 1	8861	940	16S 12E	35
142	307736	Pima 1	8861	937	16S 12E	35
143	307737	Yavapai 1	8861	934	16S 12E	35
144	307738	Papago 1	8861	931	16S 12E	35
145	307739	Key 1	8861	928	16S 12E	35
146	307740	Lime 1A	8861	925	16S 12E	35
147	307741 ✓	Lime 4A	8861	922	16S 12E	35
148	324410 ✓	RH-1	9365	593/594	17S 13E	8
149	324411	RH-2	9365	595/596	17S 13E	8
150	324412	RH-3	9365	597/598	17S 13E	8
151	324413	RH-4	9365	599/600	17S 13E	8
152	324414	RH-5	9365	601/602	17S 13E	8
153	324415	RH-6	9365	603/604	17S 13E	8
154	324416	RH-7	9365	605/606	17S 13E	8
155	324417	RH-8	9365	607/608	17S 13E	8
156	324418	RH-9	9365	609/610	17S 13E	8
157	324419	RH-10	9365	611/612	17S 13E	8
158	324420	RH-11	9365	613/614	17S 13E	8
159	324421	RH-12	9365	615/616	17S 13E	8
160	324422	RH-13	9365	617/618	17S 13E	8
161	324423	RH-14	9365	619/620	17S 13E	8
162	324424	RH-15	9365	621/622	17S 13E	8
163	324425	RH-16	9365	623/624	17S 13E	8
164	324426	RH-17	9365	625/626	17S 13E	8
165	324427	RH-18	9365	627/628	17S 13E	8
166	324428	RH-19	9365	629/630	17S 13E	8
167	324429	RH-20	9365	631/632	17S 13E	8
168	324430	RH-21	9365	633/634	17S 13E	8
169	324431	RH-22	9365	635/636	17S 13E	8
170	324432 ✓	RH-23	9365	637/638	17S 13E	8

RECEIVED
 PHOENIX
 2011 AUG 14 A 9:20
 AZ STATE OFFICE

EXHIBIT A

171	324433 ↗	RH-24	9365	639/640	17S 13E	8
172	324434 ↗	RH-25	9365	641/642	17S 13E	8
173	324435	RH-26	9365	643/644	17S 13E	8
174	324436	RH-27	9365	645/646	17S 13E	8
175	324437	RH-28	9365	647/648	17S 13E	8
176	324438	RH-29	9365	649/650	17S 13E	8
177	324439	RH-30	9365	651/652	17S 13E	8
178	324440	RH-31	9365	653/654	17S 13E	8
179	324441	RH-32	9365	655/656	17S 13E	8
180	324442	RH-33	9365	657/658	17S 13E	8
181	324443	RH-34	9365	659/660	17S 13E	8
182	324444	RH-35	9365	661/662	17S 13E	8
183	324445 ↓	RH-36	9365	663/664	17S 13E	8
184	331295 ↗	Bucco-1	9830	2303/2304	17S 12E	12
185	331296	Bucco-2	9830	2305/2306	17S 12E	12
186	331297	Bucco-3	9830	2307/2308	17S 12E	12
187	331298	Bucco-4	9830	2309/2310	17S 12E	12
188	331299 ↓	Bucco-5	9830	2311/2312	17S 12E	12

RECEIVED
BLM AZ STATE OFFICE
2011 AUG 14 A 9:20
PHOENIX, ARIZONA

NO. OF CLAIMS 188
 AMOUNT 29140
 RECEIPT NO. 3935204
 NIT. ESG
 ** BLM-ASO**

United States Department of the Interior
Bureau of Land Management
 DIV OF LANDS, MINRLS & ENERGY
 ONE N CENTRAL AVE
 PHOENIX, AZ 85004 -4427
 Phone: 602-417-9200

Receipt

No: 3935204

Transaction #: 4044809	
Date of Transaction: 08/14/2017	
CUSTOMER:	
ASARCO LLC 5285 E WILLIAMS CIR STE 2000 TUCSON, AZ 85711-7711 US	

LINE #	QTY	DESCRIPTION	REMARKS	UNIT PRICE	TOTAL
1	1.00	LOCATABLE MINERALS / MINING CLAIMS- NOT NEW-UNADJUD, ONE AUTH NO. ONLY / MINING CLAIM MONEY RECEIVED CASES: AMC22865/\$29140.00	2018 MAINT (188)	- n/a -	29140.00
TOTAL:					\$29,140.00

PAYMENT INFORMATION			
1	AMOUNT:	29140.00	POSTMARKED: N/A
	TYPE:	CHECK	RECEIVED: 08/14/2017
	CHECK NO:	1500039590	
	NAME:	ASARCO LLC 5285 E WILLIAMS CIR STE 2000 TUCSON AZ 85711-7711 US	

REMARKS

This receipt was generated by the automated BLM Collections and Billing System and is a paper representation of a portion of the official electronic record contained therein.



22807
24397

RECEIVED
BLM AZ STATE OFFICE

2016 AUG 17 A 10:16
Direct Dial: (520) 798-7796
RBarnes@asarco.com
PHOENIX, ARIZONA

Robin E. Barnes
Corporate Land Manager

August 15, 2016

Via Federal Express

Arizona State Office
Bureau of Land Management, Ste. 800
One North Central Avenue
Phoenix, AZ 85004-4427
602-417-9200

37759
61261
307734
324410
331295

RE: Notice of Intent to Hold and Payment of Annual Claim Maintenance Fee for 2016/2017

Dear Sir or Madam:

This will serve as notice that ASARCO LLC, a Delaware limited liability company, whose address for purposes of this filing is **5285 East Williams Circle, Ste. 2000, Tucson, AZ 85711** intends to hold the 188 mining claims and/or mill sites located in Pima County, Arizona, described in Exhibit A attached herewith, by payment of the annual claim maintenance fee of \$155.00 per claim or site. Therefore, enclosed is our check in the amount of \$29,140.00 to pay the appropriate claim maintenance fees for the assessment year beginning on September 1, 2016.

Please return a date-stamped copy of this letter and a receipt verifying payment has been received by your office to me at 5285 East Williams Circle, Ste. 2000, Tucson, AZ 85711.

Thank you for your assistance and please feel free to contact me with any questions or concerns.

Sincerely,

Robin E. Barnes

Robin E. Barnes, RL/CP
Corporate Land Manager

ENTERED
AUG 19 2016
BY: *Ram*

reb
Enclosures

RECEIPT # 3633793

EXHIBIT A

ASARCO LLC LODE MINING CLAIMS LOCATED IN PIMA COUNTY, ARIZONA RECEIVED MISSION MINE BLM AZ STATE OFFICE

2015 AUG 17 A 10:16

No.	BLM Serial No. AMC	Claim Name	Book	Page	Township & Range	Section
1	22865	Piba No. 3	3006	156	17S 12E	12
2	22866	Piba No. 4	3006	157	17S 12E	12
3	22867	Peak No. 1	444	77	17S 12E	12
4	22868	Peak No. 2	444	78	17S 12E	12
5	22869	Peak No. 3	444	79	17S 12E	12
6	22870	Peak No. 4	444	80	17S 12E	12
7	22871	Peak No. 5	444	81	17S 12E	12
8	22872	Peak No. 6	444	82	17S 12E	12
9	22873	Peak No. 7	1201	298	17S 12E	12
10	22874	Peak No. 8	973	248	17S 12E	12
11	22875	Peak No. 9	444	85	17S 12E	12
12	22876	Peak No. 10	444	86	17S 12E	12
13	22877	Peak No. 11	444	87	17S 12E	12
14	22878	Alpha No. 73	3053	187	17S 12E	12
15	22879	Ban-Ana-PI No.1	3108	340	17S 12E	12
16	22880	Ban-Ana-PI No.2	3108	341	17S 12E	12
17	24403	Ute	922	597	16S 12E	35
18	24404	Piute	922	595	16S 12E	35
19	24405	Comanche	1681	457	16S 12E	35
20	24406	Hopi	891	379	16S 12E	35
21	24410	Yaqui	1083	407	16S 12E	35
22	24411	Algonquin	1083	405	16S 12E	35
23	24412	Iroquois	1083	408	16S 12E	35
24	24413	Pueblo	1877	167	16S 12E	35
25	24414	Acoma	1110	221	16S 12E	35
26	24430	Blitz No. 6	76	568	17S 12E	12
27	24433	Blitz No. 9	76	571	17S 12E	12
28	24437	Cholla No. 1	371	546	17S 12E	1,12
29	24438	Cholla No. 2	371	547	17S 12E	12
30	24439	Cholla No. 3	371	548	17S 12E	12
31	24440	Cholla No. 4	371	549	17S 12E	12
32	24441	Cholla No. 5	371	550	17S 12E	12
33	24442	Cholla No. 6	371	551	17S 12E	12
34	24443	Cholla No. 7	371	552	17S 12E	1,12
35	24444	Cholla No. 8	371	553	17S 12E	1
36	24445	Valle	73	448	17S 12E	12
37	24446	Valle No. 2	433	164	17S 12E	12
38	24450	Valle No. 6	458	427	17S 12E	12

EXHIBIT A

39	37759 ↗	Alpha No. 15	2662	111	17S 12E	1
40	37760	Alpha No. 17	1201	249	17S 12E	12
41	37761	Alpha No. 18	1201	250	17S 12E	12
42	37762	Alpha No. 19	1201	251	17S 12E	12
43	37763	Alpha No. 23	2662	115	17S 12E	12
44	37764	Alpha No. 35	1201	260	13E	6,7
45	37765	Alpha No. 36	1201	261	17S 12E	6,7
46	37766	Alpha No. 41	1201	266	17S 13E	6,7
47	37767	Alpha No. 56	1201	269	17S 13E	6
48	37768	Alpha No. 57	1201	270	17S 13E	6,7
49	37769	Alpha No. 60	1201	271	17S 13E	6
50	37770	Alpha No. 61	1201	272	17S 13E	6
51	37771	Alpha No. 62	1201	273	17S 13E	6
52	37772	Alpha No. 63	1201	274	17S 13E	6,7
53	37773	Alpha No. 64	1201	275	17S 13E	6,7
54	37774	Alpha No. 65	1201	276	17S 13E	7
55	37775	Alpha No. 66	1201	277	17S 13E	7
56	37776	Alpha No. 67	1201	278	17S 13E	7
57	37777	Alpha No. 68	1201	279	17S 13E	6
58	37778	Alpha No. 69	1201	280	17S 13E	6
59	37779	Alpha No. 70	1201	281	17S 13E	6
60	37780	Alpha No. 71	1201	282	17S 12E	12
61	37781	Alpha No. 72	1201	283	17S 12E	12
62	37782	Alpha No. 74	1201	285	17S 12E	12
63	37783	Alpha No. 75	1201	286	17S 12E	12
64	37784	Alpha No. 76	1201	287	17S 12E	12
65	37785	Alpha No. 79	3053	183	17S 12E	12
66	37786	Alpha No. 80	3053	182	17S 12E	12
67	37787	Alpha No. 82	3053	189	17S 13E	7
68	37788	Alpha No. 83	3053	188	17S 13E	7
69	37789	Bapi No. 1	3053	185	17S 12E	12
70	37790 ↘	Bapi No. 2	3098	746	17S 12E	12
71	37855 ↗	EBA	4533	913	17S 13E	15
72	37856	EBE	4533	914	17S 13E	15
73	37857	EBI	4533	915	17S 13E	15
74	37858	EBO	4533	916	17S 13E	15
75	37859	EBU	4533	917	17S 13E	15
76	37860	ECA	4533	918	17S 13E	15
77	37861	ECE	4533	919	17S 13E	15
78	37862	ECI	4533	920	17S 13E	15
79	37863	ECO	1533	921	17S 13E	15,22
80	37864	ECU	4533	922	17S 13E	15
81	37865	EDA	4533	923	17S 13E	15
82	37866 ↘	EDE	4533	924	17S 13E	15

EXHIBIT A

83	37867 7	EDI	4533	925	17S 13E	15
84	37868	EDO	4533	926	17S 13E RECEIVED	15
85	37869	EDU	4533	927	17S 13E STATE OFFICE	15
86	37870	EFA	4533	928	17S 13E	15
87	37871	EFE	4533	929	17S 13E	15
88	37872	EFI	4533	930	17S 13E	15,22
89	37873	EFO	4533	931	17S 13E PHOENIX, ARIZONA	15
90	37874	EFU	4533	932	17S 13E	15
91	37875	EGA	4533	933	17S 13E	15
92	37876	EGE	4533	934	17S 13E	15
93	37877	EGI	4533	935	17S 13E	15
94	37878	EGO	4533	936	17S 13E	15
95	37879	EGU	4533	937	17S 13E	15
96	37880	EHA	4533	938	17S 13E	15
97	37881	EHE	4533	939	17S 13E	15,22
98	37882	EHI	4533	940	17S 13E	15,14
99	37883	EHO	4533	941	17S 13S	15,14
100	37884	EHU	4533	942	17S 13S	15,14
101	37885	EJA	4533	943	17S 13E	15,14
102	37886	EJE	4533	944	17S 13E	15,14
103	37887	EJI	4533	945	17S 13E	15,14
104	37888	EJO	4533	946	17S 13E	15,14
105	37889	EJU	4533	947	17S 13E	15,14
106	37890 J	EKA	4533	948	17S 13E	23
107	61261 7	Mission No. 3	6104	1470/1471	17S 13E	6
108	61262	Mission No. 4	7673	910/911	17S 13E	6
109	61263	Mission No. 5	6104	1474/1475	17S 13E	5
110	61264	Mission No. 6	6104	1476/1477	17S 13E	6
111	61265	Mission No. 7	6104	1478/1479	17S 13E	6
112	61266	Mission No. 8	6104	1480/1481	17S 13E	5
113	61267	Mission No. 9	6104	1482/1483	17S 13E	6
114	61628 61268	Mission No. 12	6104	1484/1485	17S 13E	6
115	61269	Mission No. 18	6104	1486/1487	17S 13E	5
116	61270	Mission No. 19	6104	1488/1489	17S 13E	5
117	61271	FED No. 5	6104	1490/1491	17S 13E	6
118	61272	FED No. 7	7673	904/905	17S 13E	6
119	61273	FED No. 9	6104	1494/1495	17S 13E	6
120	61274	FED No. 10	6104	1496/1497	17S 13E	6
121	61275	FED No. 11	6104	1498/1499	17S 13E	6
122	61276	FED No. 12	6104	1500/1501	17S 13E	6
123	61277	FED No. 31	6104	1502/1503	17S 13E	6
124	61278	FED No. 32	6104	1504/1505	17S 13E	6
125	61279	FED No. 33	6104	1506/1507	17S 13E	6
126	61280 J	FMR No. 5	6104	1508/1509	17S 13E	5

EXHIBIT A

127	61281	FMR No. 6	6104	1510/1511	17S 13E	5
128	61282	FMR No. 7	6104	1512/1513	17S 13E	5
129	61283	FMR No. 8	6104	1514/1515	17S 13E	5
130	61284	FMR No. 9	6104	1516/1517	17S 13E	5
131	61285	FMR No. 10	6104	1518/1519	17S 13E	5
132	61286	FMR No. 11	6104	1520/1521	17S 13E	5
133	61287	FMR No. 12	6104	1522/1523	17S 13E	5
134	61288	FMR No. 13	6104	1524/1525	17S 13E	5
135	61289	FMR No. 14	6104	1526/1527	17S 13E	5
136	61290	FMR No. 15	6104	1528/1529	17S 13E	5
137	61291	FMR No. 16	6104	1530/1531	17S 13E	5
138	61292	FMR No. 17	7673	908/909	17S 13E	5,8
139	61293	FMR No. 18	7673	906/907	17S 13E	5,8
140	307734	Mojave 1	8861	943	16S 12E	35
141	307735	Yuma 1	8861	940	16S 12E	35
142	307736	Pima 1	8861	937	16S 12E	35
143	307737	Yavapai 1	8861	934	16S 12E	35
144	307738	Papago 1	8861	931	16S 12E	35
145	307739	Key 1	8861	928	16S 12E	35
146	307740	Lime 1A	8861	925	16S 12E	35
147	307741	Lime 4A	8861	922	16S 12E	35
148	324410	RH-1	9365	593/594	17S 13E	8
149	324411	RH-2	9365	595/596	17S 13E	8
150	324412	RH-3	9365	597/598	17S 13E	8
151	324413	RH-4	9365	599/600	17S 13E	8
152	324414	RH-5	9365	601/602	17S 13E	8
153	324415	RH-6	9365	603/604	17S 13E	8
154	324416	RH-7	9365	605/606	17S 13E	8
155	324417	RH-8	9365	607/608	17S 13E	8
156	324418	RH-9	9365	609/610	17S 13E	8
157	324419	RH-10	9365	611/612	17S 13E	8
158	324420	RH-11	9365	613/614	17S 13E	8
159	324421	RH-12	9365	615/616	17S 13E	8
160	324422	RH-13	9365	617/618	17S 13E	8
161	324423	RH-14	9365	619/620	17S 13E	8
162	324424	RH-15	9365	621/622	17S 13E	8
163	324425	RH-16	9365	623/624	17S 13E	8
164	324426	RH-17	9365	625/626	17S 13E	8
165	324427	RH-18	9365	627/628	17S 13E	8
166	324428	RH-19	9365	629/630	17S 13E	8
167	324429	RH-20	9365	631/632	17S 13E	8
168	324430	RH-21	9365	633/634	17S 13E	8
169	324431	RH-22	9365	635/636	17S 13E	8
170	324432	RH-23	9365	637/638	17S 13E	8

EXHIBIT A

171	324433 ✓	RH-24	9365	639/640	17S 13E	8
172	324434	RH-25	9365	641/642	17S 13E	8
173	324435	RH-26	9365	643/644	17S 13E	8
174	324436	RH-27	9365	645/646	17S 13E	8
175	324437	RH-28	9365	647/648	17S 13E	8
176	324438	RH-29	9365	649/650	17S 13E	8
177	324439	RH-30	9365	651/652	17S 13E	8
178	324440	RH-31	9365	653/654	17S 13E	8
179	324441	RH-32	9365	655/656	17S 13E	8
180	324442	RH-33	9365	657/658	17S 13E	8
181	324443	RH-34	9365	659/660	17S 13E	8
182	324444	RH-35	9365	661/662	17S 13E	8
183	324445 ✓	RH-36	9365	663/664	17S 13E	8
184	331295 ✓	Bucco-1	9830	2303/2304	17S 12E	12
185	331296	Bucco-2	9830	2305/2306	17S 12E	12
186	331297	Bucco-3	9830	2307/2308	17S 12E	12
187	331298	Bucco-4	9830	2309/2310	17S 12E	12
188	331299 ✓	Bucco-5	9830	2311/2312	17S 12E	12

RECEIVED
 STATE OFFICE
 2016 AUG 17 A D 16
 PHOENIX, ARIZONA

Align top of FedEx Express® Shipping Label

Press here to seal

Press here to seal

Press here to seal

Page 1 of 1

ORIGIN ID: PGAA (520) 798-7721
JACQUELINE HAAS
ASARCO
5285 EAST WILLIAMS CIRCLE
SUITE 2000
TUCSON, AZ 85711
UNITED STATES US

SHIP DATE: 15AUG16
ACTWGT: 1.00 LB
CAD: 106058295/NET3790

BILL SENDER

TO ARIZONA STATE OFFICE
BUREAU OF LAND MANAGEMENT
ONE NORTH CENTRAL AVENUE
SUITE 800
PHOENIX AZ 85004


544JH137014EB

(602) 417-9200

REF: AZ MC MAINTENANCE

INV:

DEPT:



FedEx Express



FEDX123456789


WED - 17 AUG 4:30P

** 2DAY **

TRK# 7769 9524 1265
0201

SH ZSYA

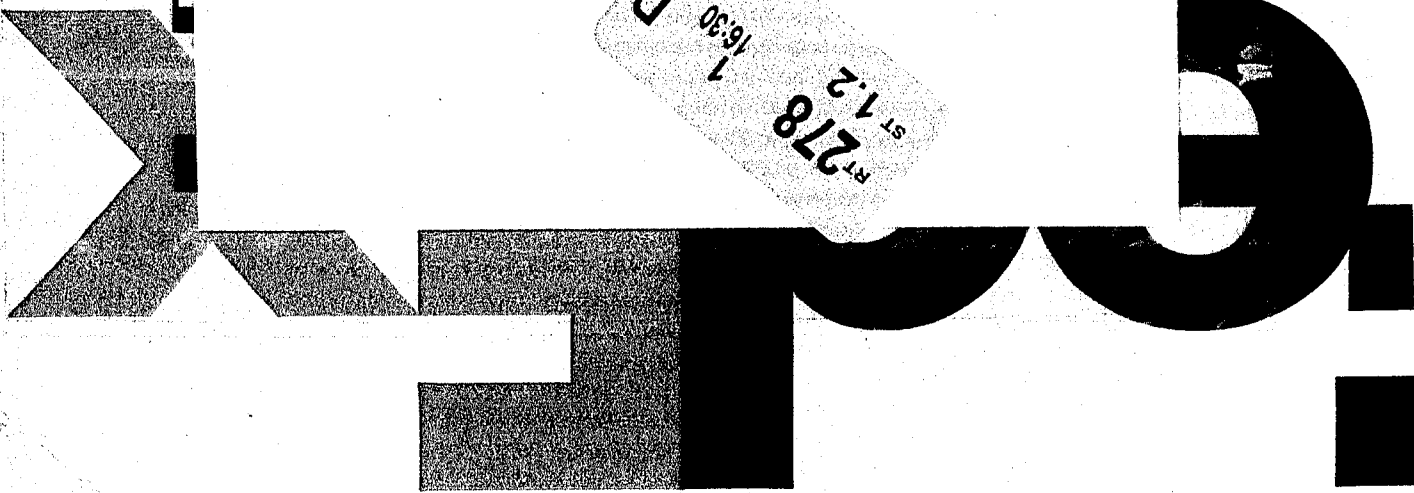
85004
AZ-US PHX



TO
PHOENIX

PHOENIX, ARIZONA

2016 AUG 17 A 10:19



United States Department of the Interior
Bureau of Land Management
 DIV OF LANDS, MINRLS & ENERGY
 ONE N CENTRAL AVE
 PHOENIX, AZ 85004 -4427
 Phone: 602-417-9200

Receipt

No: 3633793

Transaction #: 3737268	
Date of Transaction: 08/17/2016	
CUSTOMER:	
ASARCO LLC 5285 E WILLIAMS CIR STE 2000 TUCSON, AZ 85711-7711 US	

LINE #	QTY	DESCRIPTION	REMARKS	UNIT PRICE	TOTAL
1	1.00	LOCATABLE MINERALS / MINING CLAIMS-NOT NEW-UNADJUD, ONE AUTH NO. ONLY / MINING CLAIM MONEY RECEIVED CASES: AMC22865/\$29140.00	NOI/MAINT FEE 2017 - 188	- n/a -	29140.00
TOTAL:					\$29,140.00

PAYMENT INFORMATION			
1	AMOUNT:	29140.00	POSTMARKED: 08/15/2016
	TYPE:	CHECK	RECEIVED: 08/17/2016
	CHECK NO:	1500018715	
	NAME:	ASARCO LLC 5285 E WILLIAMS CIR STE 2000 TUCSON AZ 85711-7711 US	

REMARKS

This receipt was generated by the automated BLM Collections and Billing System and is a paper representation of a portion of the official electronic record contained therein.



331295 22807
24397
37759
61261
307734
324410

Direct Dial: (520) 798-7796
RBarnes@asarco.com

Robin E. Barnes
Corporate Land Manager

August 5, 2015

Via Federal Express

Arizona State Office
Bureau of Land Management, Ste. 800
One North Central Avenue
Phoenix, AZ 85004-4427
602-417-9200

RECEIVED
BLM AZ STATE OFFICE
2015 AUG - 7 A 10: 25
PHOENIX, ARIZONA

RE: Notice of Intent to Hold and Payment of Annual Claim Maintenance Fee for 2015/ 2016

Dear Sir or Madam:

This will serve as notice that ASARCO LLC, a Delaware limited liability company, whose address for purposes of this filing is **5285 East Williams Circle, Ste. 2000, Tucson, AZ 85711** intends to hold the 188 mining claims and/or mill sites located in Pima County, Arizona, described in Exhibit A attached herewith, by payment of the annual claim maintenance fee of \$155.00 per claim or site. Therefore, enclosed is our check in the amount of \$29,140.00 to pay the appropriate claim maintenance fees for the assessment year beginning on September 1, 2015.

Please return a date-stamped copy of this letter and a receipt verifying payment has been received by your office to me at 5285 East Williams Circle, Ste. 2000, Tucson, AZ 85711.

Thank you for your assistance and please feel free to contact me with any questions or concerns.

Sincerely,

Robin E. Barnes, RL/CP
Corporate Land Manager

ENTERED
AUG 12 2015
BY: RAM

reb
Enclosures

B362832

EXHIBIT A

**ASARCO LLC
LODE MINING CLAIMS LOCATED IN PIMA COUNTY, ARIZONA
MISSION MINE**

No.	BLM Serial No. AMC	Claim Name	Book	Page	Township & Range	Section
1	22865 7	Piba No. 3	3006	156	17S 12E	12
2	22866	Piba No. 4	3006	157	17S 12E	12
3	22867	Peak No. 1	444	77	17S 12E	12
4	22868	Peak No. 2	444	78	17S 12E	12
5	22869	Peak No. 3	444	79	17S 12E	12
6	22870	Peak No. 4	444	80	17S 12E	12
7	22871	Peak No. 5	444	81	17S 12E	12
8	22872	Peak No. 6	444	82	17S 12E	12
9	22873	Peak No. 7	1201	298	17S 12E	12
10	22874	Peak No. 8	973	248	17S 12E	12
11	22875	Peak No. 9	444	85	17S 12E	12
12	22876	Peak No. 10	444	86	17S 12E	12
13	22877	Peak No. 11	444	87	17S 12E	12
14	22878	Alpha No. 73	3053	187	17S 12E	12
15	22879	Ban-Ana-PI No.1	3108	340	17S 12E	12
16	22880 J	Ban-Ana-PI No.2	3108	341	17S 12E	12
17	24403 7	Ute	922	597	16S 12E	35
18	24404	Piute	922	595	16S 12E	35
19	24405	Comanche	1681	457	16S 12E	35
20	24406 4	Hopi	891	379	16S 12E	35
21	24410 7	Yaqui	1083	407	16S 12E	35
22	24411	Algonquin	1083	405	16S 12E	35
23	24412	Iroquois	1083	408	16S 12E	35
24	24413	Pueblo	1877	167	16S 12E	35
25	24414 J	Acoma	1110	221	16S 12E	35
26	24430 →	Blitz No. 6	76	568	17S 12E	12
27	24433 →	Blitz No. 9	76	571	17S 12E	12
28	24437 7	Cholla No. 1	371	546	17S 12E	1,12
29	24438	Cholla No. 2	371	547	17S 12E	12
30	24439	Cholla No. 3	371	548	17S 12E	12
31	24440	Cholla No. 4	371	549	17S 12E	12
32	24441	Cholla No. 5	371	550	17S 12E	12
33	24442	Cholla No. 6	371	551	17S 12E	12
34	24443	Cholla No. 7	371	552	17S 12E	1,12
35	24444	Cholla No. 8	371	553	17S 12E	1
36	24445	Valle	73	448	17S 12E	12
37	24446 J	Valle No. 2	433	164	17S 12E	12
38	24450 →	Valle No. 6	458	427	17S 12E	12

RECEIVED
 B. M. MATSUDA
 STATE OFFICE
 PHOENIX, ARIZONA
 2015 AUG - 11 A 10: 25

EXHIBIT A

39	37759 7	Alpha No. 15	2662	111	17S 12E	1
40	37760	Alpha No. 17	1201	249	17S 12E	1,12
41	37761	Alpha No. 18	1201	250	17S 12E	1,12
42	37762	Alpha No. 19	1201	251	17S 12E	12
43	37763	Alpha No. 23	2662	115	17S 12E	1
44	37764	Alpha No. 35	1201	260	13E	6,7
45	37765	Alpha No. 36	1201	261	17S 12E	12
46	37766	Alpha No. 41	1201	266	17S 13E	6,7
47	37767	Alpha No. 56	1201	269	17S 13E	6
48	37768	Alpha No. 57	1201	270	17S 13E	6,7
49	37769	Alpha No. 60	1201	271	17S 13E	6
50	37770	Alpha No. 61	1201	272	17S 13E	6
51	37771	Alpha No. 62	1201	273	17S 13E	6
52	37772	Alpha No. 63	1201	274	17S 13E	6,7
53	37773	Alpha No. 64	1201	275	17S 13E	6,7
54	37774	Alpha No. 65	1201	276	17S 13E	7
55	37775	Alpha No. 66	1201	277	17S 13E	7
56	37776	Alpha No. 67	1201	278	17S 13E	7
57	37777	Alpha No. 68	1201	279	17S 13E	6
58	37778	Alpha No. 69	1201	280	17S 13E	6
59	37779	Alpha No. 70	1201	281	17S 13E	6
60	37780	Alpha No. 71	1201	282	17S 12E	12
61	37781	Alpha No. 72	1201	283	17S 12E	12
62	37782	Alpha No. 74	1201	285	17S 12E	12
63	37783	Alpha No. 75	1201	286	17S 12E	12
64	37784	Alpha No. 76	1201	287	17S 12E	12
65	37785	Alpha No. 79	3053	183	17S 12E	12
66	37786	Alpha No. 80	3053	182	17S 12E	12
67	37787	Alpha No. 82	3053	189	17S 13E	7
68	37788	Alpha No. 83	3053	188	17S 13E	7
69	37789	Bapi No. 1	3053	185	17S 12E	12
70	37790 J	Bapi No. 2	3098	746	17S 12E	12
71	37855 7	EBA	4533	913	17S 13E	15
72	37856	EBE	4533	914	17S 13E	15
73	37857	EBI	4533	915	17S 13E	15
74	37858	EBO	4533	916	17S 13E	15
75	37859	EBU	4533	917	17S 13E	15
76	37860	ECA	4533	918	17S 13E	15
77	37861	ECE	4533	919	17S 13E	15
78	37862	ECI	4533	920	17S 13E	15
79	37863	ECO	1533	921	17S 13E	15,22
80	37864	ECU	4533	922	17S 13E	15
81	37865	EDA	4533	923	17S 13E	15
82	37866 J	EDE	4533	924	17S 13E	15

RECEIVED
 BLM AT STATE OFFICE
 PHOENIX, ARIZONA
 2010 AUG - 1 A 10: 25

EXHIBIT A

83	37867 7	EDI	4533	925	17S 13E	15
84	37868	EDO	4533	926	17S 13E	15
85	37869	EDU	4533	927	17S 13E	15
86	37870	EFA	4533	928	17S 13E	15
87	37871	EFE	4533	929	17S 13E	15
88	37872	EFI	4533	930	17S 13E	15,22
89	37873	EFO	4533	931	17S 13E	15
90	37874	EFU	4533	932	17S 13E	15
91	37875	EGA	4533	933	17S 13E	15
92	37876	EGE	4533	934	17S 13E	15
93	37877	EGI	4533	935	17S 13E	15
94	37878	EGO	4533	936	17S 13E	15
95	37879	EGU	4533	937	17S 13E	15
96	37880	EHA	4533	938	17S 13E	15
97	37881	EHE	4533	939	17S 13E	15,22
98	37882	EHI	4533	940	17S 13E	15,14
99	37883	EHO	4533	941	17S 13S	15,14
100	37884	EHU	4533	942	17S 13S	15,14
101	37885	EJA	4533	943	17S 13E	15,14
102	37886	EJE	4533	944	17S 13E	15,14
103	37887	EJI	4533	945	17S 13E	15,14
104	37888	EJO	4533	946	17S 13E	15,14
105	37889	EJU	4533	947	17S 13E	15,14
106	37890 J	EKA	4533	948	17S 13E	23
107	61261 7	Mission No. 3	6104	1470/1471	17S 13E	6
108	61262	Mission No. 4	7673	910/911	17S 13E	6
109	61263	Mission No. 5	6104	1474/1475	17S 13E	5
110	61264	Mission No. 6	6104	1476/1477	17S 13E	6
111	61265	Mission No. 7	6104	1478/1479	17S 13E	6
112	61266	Mission No. 8	6104	1480/1481	17S 13E	5
113	61267	Mission No. 9	6104	1482/1483	17S 13E	6
114	61628	Mission No. 12	6104	1484/1485	17S 13E	6
115	61269	Mission No. 18	6104	1486/1487	17S 13E	5
116	61270	Mission No. 19	6104	1488/1489	17S 13E	5
117	61271	FED No. 5	6104	1490/1491	17S 13E	6
118	61272	FED No. 7	7673	904/905	17S 13E	6
119	61273	FED No. 9	6104	1494/1495	17S 13E	6
120	61274	FED No. 10	6104	1496/1497	17S 13E	6
121	61275	FED No. 11	6104	1498/1499	17S 13E	6
122	61276	FED No. 12	6104	1500/1501	17S 13E	6
123	61277	FED No. 31	6104	1502/1503	17S 13E	6
124	61278	FED No. 32	6104	1504/1505	17S 13E	6
125	61279	FED No. 33	6104	1506/1507	17S 13E	6
126	61280 J	FMR No. 5	6104	1508/1509	17S 13E	5

RECEIVED
 PHOENIX
 ARIZONA
 2015 AUG - 1 A 0:25

EXHIBIT A

127	61281 7	FMR No. 6	6104	1510/1511	17S 13E	5
128	61282	FMR No. 7	6104	1512/1513	17S 13E	5
129	61283	FMR No. 8	6104	1514/1515	17S 13E	5
130	61284	FMR No. 9	6104	1516/1517	17S 13E	5
131	61285	FMR No. 10	6104	1518/1519	17S 13E	5
132	61286	FMR No. 11	6104	1520/1521	17S 13E	5
133	61287	FMR No. 12	6104	1522/1523	17S 13E	5
134	61288	FMR No. 13	6104	1524/1525	17S 13E	5
135	61289	FMR No. 14	6104	1526/1527	17S 13E	5
136	61290	FMR No. 15	6104	1528/1529	17S 13E	5
137	61291	FMR No. 16	6104	1530/1531	17S 13E	5
138	61292	FMR No. 17	7673	908/909	17S 13E	5,8
139	61293 J	FMR No. 18	7673	906/907	17S 13E	5,8
140	307734 7	Mojave 1	8861	943	16S 12E	35
141	307735	Yuma 1	8861	940	16S 12E	35
142	307736	Pima 1	8861	937	16S 12E	35
143	307737	Yavapai 1	8861	934	16S 12E	35
144	307738	Papago 1	8861	931	16S 12E	35
145	307739	Key 1	8861	928	16S 12E	35
146	307740	Lime 1A	8861	925	16S 12E	35
147	307741 J	Lime 4A	8861	922	16S 12E	35
148	324410 7	RH-1	9365	593/594	17S 13E	8
149	324411	RH-2	9365	595/596	17S 13E	8
150	324412	RH-3	9365	597/598	17S 13E	8
151	324413	RH-4	9365	599/600	17S 13E	8
152	324414	RH-5	9365	601/602	17S 13E	8
153	324415	RH-6	9365	603/604	17S 13E	8
154	324416	RH-7	9365	605/606	17S 13E	8
155	324417	RH-8	9365	607/608	17S 13E	8
156	324418	RH-9	9365	609/610	17S 13E	8
157	324419	RH-10	9365	611/612	17S 13E	8
158	324420	RH-11	9365	613/614	17S 13E	8
159	324421	RH-12	9365	615/616	17S 13E	8
160	324422	RH-13	9365	617/618	17S 13E	8
161	324423	RH-14	9365	619/620	17S 13E	8
162	324424	RH-15	9365	621/622	17S 13E	8
163	324425	RH-16	9365	623/624	17S 13E	8
164	324426	RH-17	9365	625/626	17S 13E	8
165	324427	RH-18	9365	627/628	17S 13E	8
166	324428	RH-19	9365	629/630	17S 13E	8
167	324429	RH-20	9365	631/632	17S 13E	8
168	324430	RH-21	9365	633/634	17S 13E	8
169	324431	RH-22	9365	635/636	17S 13E	8
170	324432 J	RH-23	9365	637/638	17S 13E	8

RECEIVED
 BLM AZ STATE OFFICE
 2015 AUG - 1 A 10:25
 PHOENIX ARIZONA

EXHIBIT A

171	324433 7	RH-24	9365	639/640	17S 13E	8
172	324434	RH-25	9365	641/642	17S 13E	8
173	324435	RH-26	9365	643/644	17S 13E	8
174	324436	RH-27	9365	645/646	17S 13E	8
175	324437	RH-28	9365	647/648	17S 13E	8
176	324438	RH-29	9365	649/650	17S 13E	8
177	324439	RH-30	9365	651/652	17S 13E	8
178	324440	RH-31	9365	653/654	17S 13E	8
179	324441	RH-32	9365	655/656	17S 13E	8
180	324442	RH-33	9365	657/658	17S 13E	8
181	324443	RH-34	9365	659/660	17S 13E	8
182	324444	RH-35	9365	661/662	17S 13E	8
183	324445 J	RH-36	9365	663/664	17S 13E	8
184	331295 7	Bucco-1	9830	2303/2304	17S 12E	12
185	331296	Bucco-2	9830	2305/2306	17S 12E	12
186	331297	Bucco-3	9830	2307/2308	17S 12E	12
187	331298	Bucco-4	9830	2309/2310	17S 12E	12
188	331299 J	Bucco-5	9830	2311/2312	17S 12E	12

RECEIVED
 BLM AZ STATE OFFICE
 2015 AUG - 7 A 10: 25
 PHOENIX, ARIZONA

United States Department of the Interior
Bureau of Land Management
 LANDS/RECREATION & PLANNING
 ONE N CENTRAL AVE
 PHOENIX, AZ 85004 -2203
 Phone: 602-417-9200

Receipt

No: 3362832


Transaction #: 3460842	
Date of Transaction: 08/10/2015	
CUSTOMER:	
ASARCO LLC 5285 E WILLIAMS CIR STE 2000 TUCSON, AZ 85711-7711 US	

LINE #	QTY	DESCRIPTION	REMARKS	UNIT PRICE	TOTAL
1	1.00	LOCATABLE MINERALS / MINING CLAIMS- NOT NEW-UNADJUD, ONE AUTH NO. ONLY / MINING CLAIM MONEY RECEIVED CASES: AMC22865/\$29140.00	MAINT 2016/188	- n/a -	29140.00
TOTAL:					\$29,140.00

PAYMENT INFORMATION					
1	AMOUNT:	29140.00	POSTMARKED:	08/05/2015	
	TYPE:	CHECK	RECEIVED:	08/07/2015	
	CHECK NO:	1813			
	NAME:	ASARCO LLC 5285 E WILLIAMS CIR STE 2000 TUCSON AZ 85711-7711 US			

REMARKS

This receipt was generated by the automated BLM Collections and Billing System and is a paper representation of a portion of the official electronic record contained therein.



®

S

200

FedEx Express Package US Airbill

FedEx Tracking Number 8047 3610 2297

1 From
 Date 8/5/2015
 Sender's Name ROBIN BARNES Phone 520 799-7523
 Company ASARCO LLC
 Address 3200 E WILLIAMS CIR STE 2000
 City TUCSON State AZ ZIP 85711-7711

2 Your Internal Billing Reference

3 To:
 Recipient's Name BUREAU OF LAND MGMT Phone 602 417-9200
 Company ARIZONA STATE OFFICE (PUBLIC ROOM)
 Address One N. Central Ave
 Address Ste 300
 City PHOENIX State AZ ZIP 85004

HOLD Weekday
 FedEx location address
 REQUIRED. NOT available for
 FedEx First Overnight.

HOLD Saturday
 FedEx location address
 REQUIRED. Available ONLY for
 FedEx Priority Overnight and
 FedEx 2Day to select locations.

0113122026



8047 3610 2297

fedex.com 1.800.GoFedEx 1.800.463.3339

fedex.com 1.800.GoFedEx 1.800.463.3339

0215

Recipient's Copy

4 Express Package Service * to most locations. NOTE: Service and/or fees changed. Please select carefully. Packages up to 150 lbs. For packages over 150 lbs, see the FedEx Express Weight US Manual.

Next Business Day
 FedEx First Overnight
 FedEx Priority Overnight
 FedEx Standard Overnight

2 or 3 Business Days
 FedEx 2Day AM
 FedEx 2Day
 FedEx Express Saver

5 Packaging * reduced rates for FedEx
 FedEx Envelope
 FedEx Pak
 FedEx Box
 FedEx Tube
 Other

6 Special Handling and Delivery Signature Options
 SATURDAY Delivery
 No Signature Required
 Direct Signature
 Indirect Signature

Does this shipment contain dangerous goods?
 No
 Yes
 Dry Ice
 Cargo Aircraft Only

7 Payment Bill to:
 Sender
 Recipient
 Third Party
 Credit Card
 Cash/Check

Total Packages Total Weight
 Credit Card Acct. No. 6111

RT 274
 ST 10.3
 4 16:00
 D 2297 08:07

©2012 FedEx - PRINTED IN U.S.A. 395

FedEx
Express

earthsmart
FedEx carbon-neutral
envelope shipping


Align top of FedEx Express® shipping label here.

FedEx
TRK#
0215 8047 3610 2297

THU - 06 AUG AA
STANDARD OVERNIGHT

XH ZSYA

85004
AZ-US
PHX



FID 753672 05AUG15 TUSA 537C1/FECA/EE4B

Envelope

RECEIVED
BLM AZ STATE OFFICE
2015 AUG - 7 A 10: 18
PHOENIX, ARIZONA

Align bottom of peel-and-stick airbill or pouch here.



AMC 22807
24397
37759
61261
307734
324410
331295

July 17, 2014

Arizona State Office
Bureau of Land Management
Department of the Interior
Suite 800
One North Central Avenue
Phoenix, AZ 85004-4427
602-417-9200

Notice of Intent to Hold and Payment of Annual Claim Maintenance Fee 2014/2015

Dear Sir or Madam:

The Final Rule related to "Required Fees for Mining Claims and Sites", as published in the Federal Register June 30, 2014, requires an annual maintenance fee of \$155.00 for each unpatented mining claim and mill site located and held under the General Mining Law of 1872.

This will serve as notice that ASARCO LLC, a Delaware Limited Liability Company, whose address for purposes of this filing is **5285 East Williams Circle, Suite 2000, Tucson, AZ 85711** intends to hold the 188 mining claims and / or mill sites described in Exhibit A attached herewith, by payment of the annual claim maintenance fee of \$155.00 per claim or site. The total amount owed therefore is \$29,140.00. A check in the amount of \$29,140.00 is enclosed herewith to hold these claims for the year ending September 1, 2015.

The attached Exhibit A lists the individual claim names, BLM serial numbers, and book and page number for the county records. The claims and/or sites are located in Pima County, AZ

The recorded documents and any notices of acknowledgments concerning the above mentioned claims should be sent to my attention at the address listed above.

Sincerely,

J. Chris Pfahl
Corporate Land Manager
Enclosures

NO. OF CLAIMS 188
AMOUNT \$29,140.00
RECEIPT NO. 3088593
INIT. JCP
**** BLM-ASO****

ENTERED
AUG 01 2014

RECEIVED
2014 JUL 29 P 1:50
RECEIVED

Exhibit A
Unpatented Mining Claims
Pima County, Arizona

1
2
3
4
5
6
7
8
9
10
11
12
13
14
15
16
17
18
19
20
21
22
23
24
25
26
27
28
29
30
31
32
33
34
35
36
37
38
39
40
41
42
43

AMC Serial No.	Claim Name	Recording Data		Township & Range	Section
		Book	Page		
22865	Piba No. 3	3006	156	17S 12E	12
22866	Piba No. 4	3006	157	17S 12E	12
22867	Peak No. 1	444	77	17S 12E	12
22868	Peak No. 2	444	78	17S 12E	12
22869	Peak No. 3	444	79	17S 12E	12
22870	Peak No. 4	444	80	17S 12E	12
22871	Peak No. 5	444	81	17S 12E	12
22872	Peak No. 6	444	82	17S 12E	12
22873	Peak No. 7	1201	298	17S 12E	12
22874	Peak No. 8	973	248	17S 12E	12
22875	Peak No. 9	444	85	17S 12E	12
22876	Peak No. 10	444	86	17S 12E	12
22877	Peak No. 11	444	87	17S 12E	12
22878	Alpha No. 73	3053	187	17S 12E	12
22879	Ban-Ana-PI No.1	3108	340	17S 12E	12
22880	Ban-Ana-PI No.2	3108	341	17S 12E	12
24403	Ute	922	597	16S 12E	35
24404	Piute	922	595	16S 12E	35
24405	Comanche	1681	457	16S 12E	35
24406	Hopi	891	379	16S 12E	35
24410	Yaqui	1083	407	16S 12E	35
24411	Algonquin	1083	405	16S 12E	35
24412	Iroquois	1083	408	16S 12E	35
24413	Pueblo	1877	167	16S 12E	35
24414	Acoma	1110	221	16S 12E	35
24430	Blitz No. 6	76	568	17S 12E	12
24433	Blitz No. 9	76	571	17S 12E	12
24437	Cholla No. 1	371	546	17S 12E	1,12
24438	Cholla No. 2	371	547	17S 12E	12
24439	Cholla No. 3	371	548	17S 12E	12
24440	Cholla No. 4	371	549	17S 12E	12
24441	Cholla No. 5	371	550	17S 12E	12
24442	Cholla No. 6	371	551	17S 12E	12
24443	Cholla No. 7	371	552	17S 12E	1,12
24444	Cholla No. 8	371	553	17S 12E	1
24445	Valle	73	448	17S 12E	12
24446	Valle No. 2	433	164	17S 12E	12
24450	Valle No. 6	458	427	17S 12E	12
37759	Alpha No. 15	2662	111	17S 12E	1
37760	Alpha No. 17	1201	249	17S 12E	1,12
37761	Alpha No. 18	1201	250	17S 12E	1,12
37762	Alpha No. 19	1201	251	17S 12E	12
37763	Alpha No. 23	2662	115	17S 12E	1

Exhibit A
Unpatented Mining Claims
Pima County, Arizona

	AMC Serial No.	Claim Name	Recording Data		Township & Range	Section
			Book	Page		
44	37764	Alpha No. 35	1201	260	17S 12E, 17S 13E	1,12, 6,7
45	37765	Alpha No. 36	1201	261	17S 13E, 17S 12E	7 12
46	37766	Alpha No. 41	1201	266	17S 13E	6,7
47	37767	Alpha No. 56	1201	269	17S 13E	6
48	37768	Alpha No. 57	1201	270	17S 13E	6,7
49	37769	Alpha No. 60	1201	271	17S 13E	6
50	37770	Alpha No. 61	1201	272	17S 13E	6
51	37771	Alpha No. 62	1201	273	17S 13E	6
52	37772	Alpha No. 63	1201	274	17S 13E	6,7
53	37773	Alpha No. 64	1201	275	17S 13E	6,7
54	37774	Alpha No. 65	1201	276	17S 13E	7
55	37775	Alpha No. 66	1201	277	17S 13E	7
56	37776	Alpha No. 67	1201	278	17S 13E	7
57	37777	Alpha No. 68	1201	279	17S 13E	6
58	37778	Alpha No. 69	1201	280	17S 13E	6
59	37779	Alpha No. 70	1201	281	17S 13E	6
60	37780	Alpha No. 71	1201	282	17S 12E	12
61	37781	Alpha No. 72	1201	283	17S 12E	12
62	37782	Alpha No. 74	1201	285	17S 12E	12
63	37783	Alpha No. 75	1201	286	17S 12E	12
64	37784	Alpha No. 76	1201	287	17S 12E	12
65	37785	Alpha No. 79	3053	183	17S 13E 17S 12E	7 12
66	37786	Alpha No. 80	3053	182	17S 13E 17S 12E	7 12
67	37787	Alpha No. 82	3053	189	17S 13E	7
68	37788	Alpha No. 83	3053	188	17S 13E	7
69	37789	Bapi No. 1	3053	185	17S 12E	12
70	37790	Bapi No. 2	3098	746	17S 12E	12
71	37855	EBA	4533	913	17S 13E	15
72	37856	EBE	4533	914	17S 13E	15
73	37857	EBI	4533	915	17S 13E	15
74	37858	EBO	4533	916	17S 13E	15
75	37859	EBU	4533	917	17S 13E	15
76	37860	ECA	4533	918	17S 13E	15
77	37861	ECE	4533	919	17S 13E	15
78	37862	ECI	4533	920	17S 13E	15
79	37863	ECO	1533	921	17S 13E	15,22
80	37864	ECU	4533	922	17S 13E	15
81	37865	EDA	4533	923	17S 13E	15
82	37866	EDE	4533	924	17S 13E	15
83	37867	EDI	4533	925	17S 13E	15

Exhibit A
Unpatented Mining Claims
Pima County, Arizona

	AMC Serial No.	Claim Name	Recording Data		Township & Range	Section
			Book	Page		
84	37868	EDO	4533	926	17S 13E	15
85	37869	EDU	4533	927	17S 13E	15
86	37870	EFA	4533	928	17S 13E	15
87	37871	EFE	4533	929	17S 13E	15
88	37872	EFI	4533	930	17S 13E	15,22
89	37873	EFO	4533	931	17S 13E	15
90	37874	EFU	4533	932	17S 13E	15
91	37875	EGA	4533	933	17S 13E	15
92	37876	EGE	4533	934	17S 13E	15
93	37877	EGI	4533	935	17S 13E	15
94	37878	EGO	4533	936	17S 13E	15
95	37879	EGU	4533	937	17S 13E	15
96	37880	EHA	4533	938	17S 13E	15
97	37881	EHE	4533	939	17S 13E	15,22
98	37882	EHI	4533	940	17S 13E	15,14
99	37883	EHO	4533	941	17S 13S	15,14
100	37884	EHU	4533	942	17S 13S	15,14
101	37885	EJA	4533	943	17S 13E	15,14
102	37886	EJE	4533	944	17S 13E	15,14
103	37887	EJI	4533	945	17S 13E	15,14
104	37888	EJO	4533	946	17S 13E	15,14
105	37889	EJU	4533	947	17S 13E	15,14
106	37890	EKA	4533	948	17S 13E	15,14,22,23
107	61261	Mission No. 3	6104	1470/1471	17S 13E	6
108	61262	Mission No. 4	7673	910/911	17S 13E	6
109	61263	Mission No. 5	6104	1474/1475	17S 13E	5
110	61264	Mission No. 6	6104	1476/1477	17S 13E	6
111	61265	Mission No. 7	6104	1478/1479	17S 13E	6
112	61266	Mission No. 8	6104	1480/1481	17S 13E	5
113	61267	Mission No. 9	6104	1482/1483	17S 13E	6
114	61268 61268	Mission No. 12	6104	1484/1485	17S 13E	6
115	61269	Mission No. 18	6104	1486/1487	17S 13E	5
116	61270	Mission No. 19	6104	1488/1489	17S 13E	5
117	61271	FED No. 5	6104	1490/1491	17S 13E	6
118	61272	FED No. 7	7673	904/905	17S 13E	6
119	61273	FED No. 9	6104	1494/1495	17S 13E	6
120	61274	FED No. 10	6104	1496/1497	17S 13E	6
121	61275	FED No. 11	6104	1498/1499	17S 13E	6
122	61276	FED No. 12	6104	1500/1501	17S 13E	6
123	61277	FED No. 31	6104	1502/1503	17S 13E	6
124	61278	FED No. 32	6104	1504/1505	17S 13E	6
125	61279	FED No. 33	6104	1506/1507	17S 13E	6
126	61280	FMR No. 5	6104	1508/1509	17S 13E	5
127	61281	FMR No. 6	6104	1510/1511	17S 13E	5

Exhibit A
Unpatented Mining Claims
Pima County, Arizona

	AMC Serial No.	Claim Name	Recording Data		Township & Range	Section
			Book	Page		
128	61282	FMR No. 7	6104	1512/1513	17S 13E	5
129	61283	FMR No. 8	6104	1514/1515	17S 13E	5
130	61284	FMR No. 9	6104	1516/1517	17S 13E	5
131	61285	FMR No. 10	6104	1518/1519	17S 13E	5
132	61286	FMR No. 11	6104	1520/1521	17S 13E	5
133	61287	FMR No. 12	6104	1522/1523	17S 13E	5
134	61288	FMR No. 13	6104	1524/1525	17S 13E	5
135	61289	FMR No. 14	6104	1526/1527	17S 13E	5
136	61290	FMR No. 15	6104	1528/1529	17S 13E	5
137	61291	FMR No. 16	6104	1530/1531	17S 13E	5
138	61292	FMR No. 17	7673	908/909	17S 13E	5,8
139	61293	FMR No. 18	7673	906/907	17S 13E	5,8
140	307734	Mojave 1	8861	943	16S 12E	35
141	307735	Yuma 1	8861	940	16S 12E	35
142	307736	Pima 1	8861	937	16S 12E	35
143	307737	Yavapai 1	8861	934	16S 12E	35
144	307738	Papago 1	8861	931	16S 12E	35
145	307739	Key 1	8861	928	16S 12E	35
146	307740	Lime 1A	8861	925	16S 12E	35
147	307741	Lime 4A	8861	922	16S 12E	35
148	324410	RH-1	9365	593/594	17S 13E	8
149	324411	RH-2	9365	595/596	17S 13E	8
150	324412	RH-3	9365	597/598	17S 13E	8
151	324413	RH-4	9365	599/600	17S 13E	8
152	324414	RH-5	9365	601/602	17S 13E	8
153	324415	RH-6	9365	603/604	17S 13E	8
154	324416	RH-7	9365	605/606	17S 13E	8
155	324417	RH-8	9365	607/608	17S 13E	8
156	324418	RH-9	9365	609/610	17S 13E	8
157	324419	RH-10	9365	611/612	17S 13E	8
158	324420	RH-11	9365	613/614	17S 13E	8
159	324421	RH-12	9365	615/616	17S 13E	8
160	324422	RH-13	9365	617/618	17S 13E	8
161	324423	RH-14	9365	619/620	17S 13E	8
162	324424	RH-15	9365	621/622	17S 13E	8
163	324425	RH-16	9365	623/624	17S 13E	8
164	324426	RH-17	9365	625/626	17S 13E	8
165	324427	RH-18	9365	627/628	17S 13E	8
166	324428	RH-19	9365	629/630	17S 13E	8
167	324429	RH-20	9365	631/632	17S 13E	8
168	324430	RH-21	9365	633/634	17S 13E	8
169	324431	RH-22	9365	635/636	17S 13E	8
170	324432	RH-23	9365	637/638	17S 13E	8
171	324433	RH-24	9365	639/640	17S 13E	8

Exhibit A
Unpatented Mining Claims
Pima County, Arizona

	AMC Serial No.	Claim Name	Recording Data		Township & Range	Section
			Book	Page		
172	324434	RH-25	9365	641/642	17S 13E	8
173	324435	RH-26	9365	643/644	17S 13E	8
174	324436	RH-27	9365	645/646	17S 13E	8
175	324437	RH-28	9365	647/648	17S 13E	8
176	324438	RH-29	9365	649/650	17S 13E	8
177	324439	RH-30	9365	651/652	17S 13E	8
178	324440	RH-31	9365	653/654	17S 13E	8
179	324441	RH-32	9365	655/656	17S 13E	8
180	324442	RH-33	9365	657/658	17S 13E	8
181	324443	RH-34	9365	659/660	17S 13E	8
182	324444	RH-35	9365	661/662	17S 13E	8
183	324445	RH-36	9365	663/664	17S 13E	8
184	331295	Bucco-1	9830	2303/2304	17S 12E	12
185	331296	Bucco-2	9830	2305/2306	17S 12E	12
186	331297	Bucco-3	9830	2307/2308	17S 12E	12
187	331298	Bucco-4	9830	2309/2310	17S 12E	12
188	331299	Bucco-5	9830	2311/2312	17S 12E	12

Total 188 Claims

191 11 33 P 151

United States Department of the Interior
 Bureau of Land Management
 LANDS/RECREATION & PLANNING
 ONE N CENTRAL AVE
 PHOENIX, AZ 85004 -2203
 Phone: 602-417-9200



Receipt

No:

3088593

Transaction #: 3179962	
Date of Transaction: 07/30/2014	
CUSTOMER:	
ASARCO LLC 5285 E WILLIAMS CIR STE 2000 TUCSON, AZ 85711-7711 US	

LINE #	QTY	DESCRIPTION	REMARKS	UNIT PRICE	TOTAL
1	1.00	LOCATABLE MINERALS / MINING CLAIMS-NOT NEW-UNADJUD, ONE AUTH NO. ONLY / MINING CLAIM MONEY RECEIVED CASES: AMC22865/\$29140.00	MAINT FEE PYMNT (188) 2015	- n/a -	29140.00
TOTAL:					\$29,140.00

PAYMENT INFORMATION					
1	AMOUNT:	29140.00	POSTMARKED:	07/25/2014	
	TYPE:	CHECK	RECEIVED:	07/29/2014	
	CHECK NO:	0000131262			
	NAME:	ASARCO LLC 5285 E WILLIAMS CIR STE 2000 TUCSON AZ 85711-7711 US			

REMARKS

This receipt was generated by the automated BLM Collections and Billing System and is a paper representation of a portion of the official electronic record contained therein.



5285 E. Williams Circle, Suite 2000
Tucson, Arizona 85711



02 1P \$ 003.290
0003160177 JUL 25 2014
MAILED FROM ZIP CODE 85711

RECEIVED
DL M AZ STATE OFFICE
JUL 29 P 1:59
PHOENIX, ARIZONA

Arizona State Office
Bureau of Land Management
Department of the Interior
One North Central Avenue, Suite 800
Phoenix, AZ 85004-4427



22807
24397
37759
61261
307734
324410
331295

July 17, 2013

Arizona State Office
Bureau of Land Management
Department of the Interior
Suite 800
One North Central Avenue
Phoenix, AZ 85004-4427
602-417-9200

RECEIVED
BLM AZ STATE OFFICE
2013 JUL 19 A 9:57
PHOENIX, ARIZONA

Notice of Intent to Hold and Payment of Annual Claim Maintenance Fee 2013/2014

Dear Sir or Madam:

The Final Rule as published in the Federal Register implements provisions of the Interior Department and related agencies, Appropriations Act of 2003 (the "Act") requires an annual rental fee of \$140.00 for each unpatented mining claim and site located and held under the General Mining Law of 1872.

This will serve as notice that ASARCO LLC a Delaware Limited Liability Company, whose address for purposes of this filing is **5285 Williams Circle, Suite 2000 Tucson, Arizona 85711** intends to hold the 188 mining claims and / or mill sites described in Exhibit A attached herewith, by payment of the annual claim maintenance fee of \$140.00 per claim or site. The total amount owed therefore is **\$26,320.00** to hold these claims for the year ending September 1, 2014.

The attached Exhibit A lists the individual claim names, BLM serial numbers, and book and page number for the county records. The claims and/or sites are located in Pima County, AZ

The recorded documents and any notices of acknowledgments concerning the above mentioned claims should be sent to my attention at the address listed above.

Sincerely,

J. Chris Pfahl
Corporate Land Manager
Enclosures

NO. OF CLAIMS 188
AMOUNT \$26,320.00
RECEIPT NO. 2836734
INIT. C.P.

ENTERED IN COMPUTER
RE 8-6-13

** BLM-ASO**

EXHIBIT A
Unpatented Mining Claims
Pima County, Arizona

1
2
3
4
5
6
7
8
9
10
11
12
13
14
15
16
17
18
19
20
21
22
23
24
25
26
27
28
29
30
31
32
33
34
35
36
37
38
39
40
41
42
43

AMC Serial No.	Claim Name	Recording Data		Township & Range	Section
		Book	Page		
22865	Piba No. 3	3006	156	17S 12E	12
22866	Piba No. 4	3006	157	17S 12E	12
22867	Peak No. 1	444	77	17S 12E	12
22868	Peak No. 2	444	78	17S 12E	12
22869	Peak No. 3	444	79	17S 12E	12
22870	Peak No. 4	444	80	17S 12E	12
22871	Peak No. 5	444	81	17S 12E	12
22872	Peak No. 6	444	82	17S 12E	12
22873	Peak No. 7	1201	298	17S 12E	12
22874	Peak No. 8	973	248	17S 12E	12
22875	Peak No. 9	444	85	17S 12E	12
22876	Peak No. 10	444	86	17S 12E	12
22877	Peak No. 11	444	87	17S 12E	12
22878	Alpha No. 73	3053	187	17S 12E	12
22879	Ban-Ana-PI No.1	3108	340	17S 12E	12
22880	Ban-Ana-PI No.2	3108	341	17S 12E	12
24403	Ute	922	597	16S 12E	35
24404	Piute	922	595	16S 12E	35
24405	Comanche	1681	457	16S 12E	35
24406	Hopi	891	379	16S 12E	35
24410	Yaqui	1083	407	16S 12E	35
24411	Algonquin	1083	405	16S 12E	35
24412	Iroquois	1083	408	16S 12E	35
24413	Pueblo	1877	167	16S 12E	35
24414	Acoma	1110	221	16S 12E	35
24430	Blitz No. 6	76	568	17S 12E	12
24433	Blitz No. 9	76	571	17S 12E	12
24437	Cholla No. 1	371	546	17S 12E	1,12
24438	Cholla No. 2	371	547	17S 12E	12
24439	Cholla No. 3	371	548	17S 12E	12
24440	Cholla No. 4	371	549	17S 12E	12
24441	Cholla No. 5	371	550	17S 12E	12
24442	Cholla No. 6	371	551	17S 12E	12
24443	Cholla No. 7	371	552	17S 12E	1,12
24444	Cholla No. 8	371	553	17S 12E	1
24445	Valle	73	448	17S 12E	12
24446	Valle No. 2	433	164	17S 12E	12
24450	Valle No. 6	458	427	17S 12E	12
37759	Alpha No. 15	2662	111	17S 12E	1
37760	Alpha No. 17	1201	249	17S 12E	1,12
37761	Alpha No. 18	1201	250	17S 12E	1,12
37762	Alpha No. 19	1201	251	17S 12E	12
37763	Alpha No. 23	2662	115	17S 12E	1

RECEIVED
 BLM AZ STATE OFFICE
 2013 JUL 19 A 9 57
 PHOENIX, ARIZONA

Exhibit A
 Unpatented Mining Claims
 Pima County, Arizona

	AMC Serial No.	Claim Name	Recording Data		Township & Range	Section
			Book	Page		
44	37764	Alpha No. 35	1201	260	17S 12E, 17S 13E	1,12, 6,7
45	37765	Alpha No. 36	1201	261	17S 13E,	7
46	37766	Alpha No. 41	1201	266	17S 12E	12
47	37767	Alpha No. 56	1201	269	17S 13E	6,7
48	37768	Alpha No. 57	1201	270	17S 13E	6
49	37769	Alpha No. 60	1201	271	17S 13E	6,7
50	37770	Alpha No. 61	1201	272	17S 13E	6
51	37771	Alpha No. 62	1201	273	17S 13E	6
52	37772	Alpha No. 63	1201	274	17S 13E	6
53	37773	Alpha No. 64	1201	275	17S 13E	6,7
54	37774	Alpha No. 65	1201	276	17S 13E	6,7
55	37775	Alpha No. 66	1201	277	17S 13E	7
56	37776	Alpha No. 67	1201	278	17S 13E	7
57	37777	Alpha No. 68	1201	279	17S 13E	7
58	37778	Alpha No. 69	1201	280	17S 13E	6
59	37779	Alpha No. 70	1201	281	17S 13E	6
60	37780	Alpha No. 71	1201	282	17S 13E	6
61	37781	Alpha No. 72	1201	283	17S 12E	12
62	37782	Alpha No. 74	1201	285	17S 12E	12
63	37783	Alpha No. 75	1201	286	17S 12E	12
64	37784	Alpha No. 76	1201	287	17S 12E	12
65	37785	Alpha No. 79	3053	183	17S 13E 17S 12E	7 12
66	37786	Alpha No. 80	3053	182	17S 13E	7
67	37787	Alpha No. 82	3053	189	17S 12E	12
68	37788	Alpha No. 83	3053	188	17S 13E	7
69	37789	Bapi No. 1	3053	185	17S 13E	7
70	37790	Bapi No. 2	3098	746	17S 12E	12
71	37855	EBA	4533	913	17S 12E	12
72	37856	EBE	4533	914	17S 13E	15
73	37857	EBI	4533	915	17S 13E	15
74	37858	EBO	4533	916	17S 13E	15
75	37859	EBU	4533	917	17S 13E	15
76	37860	ECA	4533	918	17S 13E	15
77	37861	ECE	4533	919	17S 13E	15
78	37862	ECI	4533	920	17S 13E	15
79	37863	ECO	1533	921	17S 13E	15
80	37864	ECU	4533	922	17S 13E	15,22
81	37865	EDA	4533	923	17S 13E	15
82	37866	EDE	4533	924	17S 13E	15
83	37867	EDI	4533	925	17S 13E	15

RECEIVED
 BLM AZ STATE OFFICE
 PHOENIX, ARIZONA
 2013 JUL 19 A P M

EXHIBIT A
Unpatented Mining Claims
Pima County, Arizona

	AMC Serial No.	Claim Name	Recording Data		Township & Range	Section
			Book	Page		
84	37868	EDO	4533	926	17S 13E	15
85	37869	EDU	4533	927	17S 13E	15
86	37870	EFA	4533	928	17S 13E	15
87	37871	EFE	4533	929	17S 13E	15
88	37872	EFI	4533	930	17S 13E	15,22
89	37873	EFO	4533	931	17S 13E	15
90	37874	EFU	4533	932	17S 13E	15
91	37875	EGA	4533	933	17S 13E	15
92	37876	EGE	4533	934	17S 13E	15
93	37877	EGI	4533	935	17S 13E	15
94	37878	EGO	4533	936	17S 13E	15
95	37879	EGU	4533	937	17S 13E	15
96	37880	EHA	4533	938	17S 13E	15,22
97	37881	EHE	4533	939	17S 13E	15,24
98	37882	EHI	4533	940	17S 13E	15,14
99	37883	EHO	4533	941	17S 13S	15,14
100	37884	EHU	4533	942	17S 13S	15,14
101	37885	EJA	4533	943	17S 13E	15,14
102	37886	EJE	4533	944	17S 13E	15,14
103	37887	EJI	4533	945	17S 13E	15,14
104	37888	EJO	4533	946	17S 13E	15,14
105	37889	EJU	4533	947	17S 13E	15,14
106	37890	EKA	4533	948	17S 13E	15,14,22,23
107	61261	Mission No. 3	6104	1470/1471	17S 13E	6
108	61262	Mission No. 4	7673	910/911	17S 13E	6
109	61263	Mission No. 5	6104	1474/1475	17S 13E	5
110	61264	Mission No. 6	6104	1476/1477	17S 13E	6
111	61265	Mission No. 7	6104	1478/1479	17S 13E	6
112	61266	Mission No. 8	6104	1480/1481	17S 13E	5
113	61267	Mission No. 9	6104	1482/1483	17S 13E	6
114	61628	Mission No. 12	6104	1484/1485	17S 13E	6
115	61269	Mission No. 18	6104	1486/1487	17S 13E	5
116	61270	Mission No. 19	6104	1488/1489	17S 13E	5
117	61271	FED No. 5	6104	1490/1491	17S 13E	6
118	61272	FED No. 7	7673	904/905	17S 13E	6
119	61273	FED No. 9	6104	1494/1495	17S 13E	6
120	61274	FED No. 10	6104	1496/1497	17S 13E	6
121	61275	FED No. 11	6104	1498/1499	17S 13E	6
122	61276	FED No. 12	6104	1500/1501	17S 13E	6
123	61277	FED No. 31	6104	1502/1503	17S 13E	6
124	61278	FED No. 32	6104	1504/1505	17S 13E	6
125	61279	FED No. 33	6104	1506/1507	17S 13E	6
126	61280	FMR No. 5	6104	1508/1509	17S 13E	5
127	61281	FMR No. 6	6104	1510/1511	17S 13E	5

RECEIVED
 BLM AZ STATE OFFICE
 2013 JUL 19 A 9:57

Exhibit A
Unpatented Mining Claims
Pima County, Arizona

	AMC Serial No.	Claim Name	Recording Data		Township & Range	Section
			Book	Page		
128	61282	FMR No. 7	6104	1512/1513	17S 13E	5
129	61283	FMR No. 8	6104	1514/1515	17S 13E	5
130	61284	FMR No. 9	6104	1516/1517	17S 13E	5
131	61285	FMR No. 10	6104	1518/1519	17S 13E	5
132	61286	FMR No. 11	6104	1520/1521	17S 13E	5
133	61287	FMR No. 12	6104	1522/1523	17S 13E	5
134	61288	FMR No. 13	6104	1524/1525	17S 13E	5
135	61289	FMR No. 14	6104	1526/1527	17S 13E	5
136	61290	FMR No. 15	6104	1528/1529	17S 13E	5
137	61291	FMR No. 16	6104	1530/1531	17S 13E	5
138	61292	FMR No. 17	7673	908/909	17S 13E	5,8
139	61293	FMR No. 18	7673	906/907	17S 13E	5,8
140	307734	Mojave 1	8861	943	16S 12E	35
141	307735	Yuma 1	8861	940	16S 12E	35
142	307736	Pima 1	8861	937	16S 12E	35
143	307737	Yavapai 1	8861	934	16S 12E	35
144	307738	Papago 1	8861	931	16S 12E	35
145	307739	Key 1	8861	928	16S 12E	35
146	307740	Lime 1A	8861	925	16S 12E	35
147	307741	Lime 4A	8861	922	16S 12E	35
148	324410	RH-1	9365	593/594	17S 13E	8
149	324411	RH-2	9365	595/596	17S 13E	8
150	324412	RH-3	9365	597/598	17S 13E	8
151	324413	RH-4	9365	599/600	17S 13E	8
152	324414	RH-5	9365	601/602	17S 13E	8
153	324415	RH-6	9365	603/604	17S 13E	8
154	324416	RH-7	9365	605/606	17S 13E	8
155	324417	RH-8	9365	607/608	17S 13E	8
156	324418	RH-9	9365	609/610	17S 13E	8
157	324419	RH-10	9365	611/612	17S 13E	8
158	324420	RH-11	9365	613/614	17S 13E	8
159	324421	RH-12	9365	615/616	17S 13E	8
160	324422	RH-13	9365	617/618	17S 13E	8
161	324423	RH-14	9365	619/620	17S 13E	8
162	324424	RH-15	9365	621/622	17S 13E	8
163	324425	RH-16	9365	623/624	17S 13E	8
164	324426	RH-17	9365	625/626	17S 13E	8
165	324427	RH-18	9365	627/628	17S 13E	8
166	324428	RH-19	9365	629/630	17S 13E	8
167	324429	RH-20	9365	631/632	17S 13E	8
168	324430	RH-21	9365	633/634	17S 13E	8
169	324431	RH-22	9365	635/636	17S 13E	8
170	324432	RH-23	9365	637/638	17S 13E	8
171	324433	RH-24	9365	639/640	17S 13E	8

RECEIVED
 B.I.M.A.T. STATE OFFICE
 PHOENIX, ARIZONA
 2018 JUL 19 A 9:57

Unpatented Mining Claims
Pima County, Arizona

	AMC Serial No.	Claim Name	Recording Data		Township & Range	Section
			Book	Page		
172	324434	RH-25	9365	641/642	17S 13E	8
173	324435	RH-26	9365	643/644	17S 13E	8
174	324436	RH-27	9365	645/646	17S 13E	8
175	324437	RH-28	9365	647/648	17S 13E	8
176	324438	RH-29	9365	649/650	17S 13E	8
177	324439	RH-30	9365	651/652	17S 13E	8
178	324440	RH-31	9365	653/654	17S 13E	8
179	324441	RH-32	9365	655/656	17S 13E	8
180	324442	RH-33	9365	657/658	17S 13E	8
181	324443	RH-34	9365	659/660	17S 13E	8
182	324444	RH-35	9365	661/662	17S 13E	8
183	324445	RH-36	9365	663/664	17S 13E	8
184	331295	Bucco-1	9830	2303/2304	17S 12E	12
185	331296	Bucco-2	9830	2305/2306	17S 12E	12
186	331297	Bucco-3	9830	2307/2308	17S 12E	12
187	331298	Bucco-4	9830	2309/2310	17S 12E	12
188	331299	Bucco-5	9830	2311/2312	17S 12E	12

Total 188 Claims

RECEIVED
PIMA STATE OFFICE
2013 JUL 19 A 9:57
PHOENIX, ARIZONA

United States Department of the Interior
Bureau of Land Management
 LANDS/RECREATION & PLANNING
 ONE N CENTRAL AVE
 PHOENIX, AZ 85004 -2203
 Phone: 602-417-9200

Receipt

No: 2836734

Transaction #: 2922260	
Date of Transaction: 07/22/2013	
CUSTOMER:	
ASARCO LLC 5285 E WILLIAMS CIR STE 2000 TUCSON, AZ 85711-7711 US	

LINE #	QTY	DESCRIPTION	REMARKS	UNIT PRICE	TOTAL
1	1.00	LOCATABLE MINERALS / MINING CLAIMS-NOT NEW-UNADJUD, ONE AUTH NO. ONLY / MINING CLAIM MONEY RECEIVED CASES: AMC22865/\$26320.00	MAINT FEE PYMNT (188) 2014 / NOI (188) 2014	- n/a -	26320.00
TOTAL:					\$26,320.00

PAYMENT INFORMATION			
1	AMOUNT:	26320.00	POSTMARKED: 07/17/2013
	TYPE:	CHECK	RECEIVED: 07/19/2013
	CHECK NO:	5942	
	NAME:	ASARCO LLC 5285 E WILLIAMS CIR STE 2000 TUCSON AZ 85711-7711 US	

REMARKS

This receipt was generated by the automated BLM Collections and Billing System and is a paper representation of a portion of the official electronic record contained therein.

COPY



Amc 22807 Amc 24397
37759
Amc 307734 61261
324410
331295

Thomas L. Aldrich
Vice President of Environmental Affairs

Direct Dial: (520) 798-7749
Taldrich@asarco.com

December 28, 2012

VIA CERTIFIED MAIL

Bureau of Land Management
Arizona State Office
One North Central Avenue, Suite 800
Phoenix, Arizona 85004-4427

RECEIVED
BLM AZ STATE OFFICE
2013 JAN -3 A 2:35
PHOENIX, ARIZONA

Re: Notice of Intent to Hold Unpatented Mining Claims and Payment
of Filing Fee of \$10.00 per Claim

To whom it may concern:

On behalf of ASARCO LLC enclosed please find a Notice of Intent to Hold for 188 mining claims as recorded in the Official Records of the County Recorder of Pima County on August 17 2012 as instrument number 20122300092 ("Notice of Intent"). Also enclosed is a check in the amount of \$1,880.00 for payment of the required \$10.00 per claim filing fee ("Filing Fees").

To the extent required and/or applicable, the Notice of Intent and the Filing Fees are being submitted in compliance with 30 U.S.C. § 28f, as amended, 43 U.S.C. § 1744, as amended, and other implementing Bureau of Land Management regulations.

If you have any questions, please to not hesitate to contact me at the address, telephone number or email address listed above on this letterhead. I am not available; please speak to our Land Manager, J. Chris Pfahl. His telephone number is (520) 356-2269 and email address is jcpfahl@asarco.com.

NO. OF CLAIMS 188
AMOUNT \$1880.00
RECEIPT NO. 2718416
INIT. CAH

Sincerely,

Thomas L. Aldrich
Vice President of Environmental Affairs

Enclosures

** BLM-ASO**

ENTERED INTO COMPUTER

1/26/13 AT

COPY

—

(12)

COPY

F. ANN RODRIGUEZ, RECORDER
Recorded By: HEM
DEPUTY RECORDER
2057



SEQUENCE: 20122300092
NO. PAGES: 7
NTINT 08/17/2012 9:37
MAIL
AMOUNT PAID: \$12.00

MAIL
ASARCO LLC
5285 E WILLIAMS CIR 2000
TUCSON AZ 85711



July 27, 2012

When Recorded Return to:

J. Chris Pfahl
ASARCO LLC
5285 East Williams Circle
Suite 2000
Tucson, AZ 85711

~~NO. OF CLAIMS _____
AMOUNT _____
RECEIPT NO. _____
NIT _____~~

** PIMA ASCO **

NOTICE OF INTENT TO HOLD

To Whom It May Concern:

ASARCO LLC is a Delaware Limited Liability Company and authorized to do business in the State of Arizona. This document is prepared and being recorded to comply with R.C.M. 82-2-103. Pursuant to P.L. 102-381 which Public Law requires the payment of a holding fee in lieu of performing annual assessment work on unpatented mining claims for the assessment year ending **September 1, 2013**, ASARCO MISSION COMPLEX LLC paid to the Arizona State Office of the Bureau of Land Management on **July 16, 2012**, the amount of **\$140.00** for each of the unpatented lode mining claims and / or mill sites listed on Exhibit A attached hereto and held under the General Mining Law of 1872. The receipt from the Bureau of Land Management for such payment is also attached herewith.

Therefore, ASARCO LLC intends to hold those certain unpatented lode claims and / or mill sites situated in Pima County, Arizona. The Bureau of Land Management serial numbers, together with the name, docket and page of the official records in Pima County, Arizona are shown on Exhibit A attached hereto and made a part thereof.

This notice is given with respect to the assessment year **2012 and 2013**

Sincerely,

J. Chris Pfahl
Agent for ASARCO LLC

State of Arizona)
County of Pima) ss.

RECEIVED
PIMA COUNTY OFFICE
2013 JAN - 3 A 2:35
PHOENIX, ARIZONA

The foregoing instrument was acknowledged before me on the 26th day of July 2012, by J. Chris Pfahl as agent for ASARCO LLC, on behalf of the Company.

JACQUELINE HAAS
Notary Public
PIMA COUNTY
My Commission Expires

United States Department of the Interior
 Bureau of Land Management
 LANDS/RECREATION & PLANNING
 ONE N CENTRAL AVE
 PHOENIX, AZ 85004 -2203
 Phone: 602-417-9200

Receipt

No: 2609280

Transaction #: 2689417	
Date of Transaction: 07/16/2012	
CUSTOMER:	
ASARCO LLC 5285 E WILLIAMS CIR STE 2000 TUCSON, AZ 85711-7711 US	

LINE #	QTY	DESCRIPTION	REMARKS	UNIT PRICE	TOTAL
1	1.00	LOCATABLE MINERALS / MINING CLAIMS- NOT NEW-UNADJUD, ONE AUTH NO. ONLY / MINING CLAIM MONEY RECEIVED CASES: AMC22865/\$26320.00	MAINT FEE PYMNT (188) 2013 / NOI	- n/a -	26320.00
TOTAL:					\$26,320.00

PAYMENT INFORMATION			
1	AMOUNT:	26320.00	POSTMARKED: N/A
	TYPE:	CHECK	RECEIVED: 07/16/2012
	CHECK NO:	5403	
	NAME:	ASARCO LLC 5285 E WILLIAMS CIR STE 2000 TUCSON AZ 85711-7711 US	

REMARKS

This receipt was generated by the automated BLM Collections and Billing System and is a paper representation of a portion of the official electronic record contained therein.

RECEIVED
 BLM / STATE OFFICE
 2013 JAN -3 A 2:35
 PHOENIX, ARIZONA

Exhibit A
 Unpatented Mining Claims
 Pima County, Arizona

1
2
3
4
5
6
7
8
9
10
11
12
13
14
15
16
17
18
19
20
21
22
23
24
25
26
27
28
29
30
31
32
33
34
35
36
37
38
39
40
41
42
43

AMC Serial No.	Claim Name	Recording Data		Township & Range	Section
		Book	Page		
22865	Piba No. 3	3006	156	17S 12E	12
22866	Piba No. 4	3006	157	17S 12E	12
22867	Peak No. 1	444	77	17S 12E	12
22868	Peak No. 2	444	78	17S 12E	12
22869	Peak No. 3	444	79	17S 12E	12
22870	Peak No. 4	444	80	17S 12E	12
22871	Peak No. 5	444	81	17S 12E	12
22872	Peak No. 6	444	82	17S 12E	12
22873	Peak No. 7	1201	298	17S 12E	12
22874	Peak No. 8	973	248	17S 12E	12
22875	Peak No. 9	444	85	17S 12E	12
22876	Peak No. 10	444	86	17S 12E	12
22877	Peak No. 11	444	87	17S 12E	12
22878	Alpha No. 73	3053	187	17S 12E	12
22879	Ban-Ana-PI No.1	3108	340	17S 12E	12
22880	Ban-Ana-PI No.2	3108	341	17S 12E	12
24403	Ute	922	597	16S 12E	35
24404	Piute	922	595	16S 12E	35
24405	Comanche	1681	457	16S 12E	35
24406	Hopi	891	379	16S 12E	35
24410	Yaqui	1083	407	16S 12E	35
24411	Algonquin	1083	405	16S 12E	35
24412	Iroquois	1083	408	16S 12E	35
24413	Pueblo	1877	167	16S 12E	35
24414	Acoma	1110	221	16S 12E	35
24430	Blitz No. 6	76	568	17S 12E	12
24433	Blitz No. 9	76	571	17S 12E	12
24437	Cholla No. 1	371	546	17S 12E	1,12
24438	Cholla No. 2	371	547	17S 12E	12
24439	Cholla No. 3	371	548	17S 12E	12
24440	Cholla No. 4	371	549	17S 12E	12
24441	Cholla No. 5	371	550	17S 12E	12
24442	Cholla No. 6	371	551	17S 12E	12
24443	Cholla No. 7	371	552	17S 12E	1,12
24444	Cholla No. 8	371	553	17S 12E	1
24445	Valle	73	448	17S 12E	12
24446	Valle No. 2	433	164	17S 12E	12
24450	Valle No. 6	458	427	17S 12E	12
37759	Alpha No. 15	2662	111	17S 12E	1
37760	Alpha No. 17	1201	249	17S 12E	1,12
37761	Alpha No. 18	1201	250	17S 12E	1,12
37762	Alpha No. 19	1201	251	17S 12E	12
37763	Alpha No. 23	2662	115	17S 12E	1

RECEIVED
 BLM AZ STATE OFFICE
 2011 JAN - 3 A 2:35

RECEIVED
 BLM AZ STATE OFFICE
 PHOENIX, ARIZONA
 2012 JUL 16 P 12:12

Exhibit A
Unpatented Mining Claims
Pima County, Arizona

AMC Serial No.	Claim Name	Recording Data		Township & Range	Section
		Book	Page		
44 37764	Alpha No. 35	1201	260	17S 12E, 17S 13E	1,12, 6,7
45 37765	Alpha No. 36	1201	261	17S 13E, 17S 12E	7 12
46 37766	Alpha No. 41	1201	266	17S 13E	6,7
47 37767	Alpha No. 56	1201	269	17S 13E	6
48 37768	Alpha No. 57	1201	270	17S 13E	6,7
49 37769	Alpha No. 60	1201	271	17S 13E	6
50 37770	Alpha No. 61	1201	272	17S 13E	6
51 37771	Alpha No. 62	1201	273	17S 13E	6
52 37772	Alpha No. 63	1201	274	17S 13E	6,7
53 37773	Alpha No. 64	1201	275	17S 13E	6,7
54 37774	Alpha No. 65	1201	276	17S 13E	7
55 37775	Alpha No. 66	1201	277	17S 13E	7
56 37776	Alpha No. 67	1201	278	17S 13E	7
57 37777	Alpha No. 68	1201	279	17S 13E	6
58 37778	Alpha No. 69	1201	280	17S 13E	6
59 37779	Alpha No. 70	1201	281	17S 13E	6
60 37780	Alpha No. 71	1201	282	17S 12E	12
61 37781	Alpha No. 72	1201	283	17S 12E	12
62 37782	Alpha No. 74	1201	285	17S 12E	12
63 37783	Alpha No. 75	1201	286	17S 12E	12
64 37784	Alpha No. 76	1201	287	17S 12E	12
65 37785	Alpha No. 79	3053	183	17S 13E 17S 12E	7 12
66 37786	Alpha No. 80	3053	182	17S 13E 17S 12E	7 12
67 37787	Alpha No. 82	3053	189	17S 13E	7
68 37788	Alpha No. 83	3053	188	17S 13E	7
69 37789	Bapi No. 1	3053	185	17S 12E	12
70 37790	Bapi No. 2	3098	746	17S 12E	12
71 37855	EBA	4533	913	17S 13E	15
72 37856	EBE	4533	914	17S 13E	15
73 37857	EBI	4533	915	17S 13E	15
74 37858	EBO	4533	916	17S 13E	15
75 37859	EBU	4533	917	17S 13E	15
76 37860	ECA	4533	918	17S 13E	15
77 37861	ECE	4533	919	17S 13E	15
78 37862	ECI	4533	920	17S 13E	15
79 37863	ECO	1533	921	17S 13E	15,22
80 37864	ECU	4533	922	17S 13E	15
81 37865	EDA	4533	923	17S 13E	15
82 37866	EDE	4533	924	17S 13E	15
83 37867	EDI	4533	925	17S 13E	15

RECEIVED
 BLM AZ STATE OFFICE
 PHOENIX, ARIZONA
 2013 JAN - 3 A 2:36
 2012 JUL 16 P 2:12

Exhibit A
 Unpatented Mining Claims
 Pima County, Arizona

AMC Serial No.	Claim Name	Recording Data		Township & Range	Section	
		Book	Page			
84	37868	EDO	4533	926	17S 13E	15
85	37869	EDU	4533	927	17S 13E	15
86	37870	EFA	4533	928	17S 13E	15
87	37871	EFE	4533	929	17S 13E	15
88	37872	EFI	4533	930	17S 13E	15,22
89	37873	EFO	4533	931	17S 13E	15
90	37874	EFU	4533	932	17S 13E	15
91	37875	EGA	4533	933	17S 13E	15
92	37876	EGE	4533	934	17S 13E	15
93	37877	EGI	4533	935	17S 13E	15
94	37878	EGO	4533	936	17S 13E	15
95	37879	EGU	4533	937	17S 13E	15
96	37880	EHA	4533	938	17S 13E	15
97	37881	EHE	4533	939	17S 13E	15,22
98	37882	EHI	4533	940	17S 13E	15,14
99	37883	EHO	4533	941	17S 13S	15,14
100	37884	EHU	4533	942	17S 13S	15,14
101	37885	EJA	4533	943	17S 13E	15,14
102	37886	EJE	4533	944	17S 13E	15,14
103	37887	EJI	4533	945	17S 13E	15,14
104	37888	EJO	4533	946	17S 13E	15,14
105	37889	EJU	4533	947	17S 13E	15,14
106	37890	EKA	4533	948	17S 13E	15,14,22,23
107	61261	Mission No. 3	6104	1470/1471	17S 13E	6
108	61262	Mission No. 4	7673	910/911	17S 13E	6
109	61263	Mission No. 5	6104	1474/1475	17S 13E	6
110	61264	Mission No. 6	6104	1476/1477	17S 13E	6
111	61265	Mission No. 7	6104	1478/1479	17S 13E	6
112	61266	Mission No. 8	6104	1480/1481	17S 13E	5
113	61267	Mission No. 9	6104	1482/1483	17S 13E	6
114	61628	Mission No. 12	6104	1484/1485	17S 13E	6
115	61269	Mission No. 18	6104	1486/1487	17S 13E	5
116	61270	Mission No. 19	6104	1488/1489	17S 13E	5
117	61271	FED No. 5	6104	1490/1491	17S 13E	6
118	61272	FED No. 7	7673	904/905	17S 13E	6
119	61273	FED No. 9	6104	1494/1495	17S 13E	6
120	61274	FED No. 10	6104	1496/1497	17S 13E	6
121	61275	FED No. 11	6104	1498/1499	17S 13E	6
122	61276	FED No. 12	6104	1500/1501	17S 13E	6
123	61277	FED No. 31	6104	1502/1503	17S 13E	6
124	61278	FED No. 32	6104	1504/1505	17S 13E	6
125	61279	FED No. 33	6104	1506/1507	17S 13E	6
126	61280	FMR No. 5	6104	1508/1509	17S 13E	5
127	61281	FMR No. 6	6104	1510/1511	17S 13E	5

RECEIVED
 BLM AZ STATE OFFICE
 PHOENIX, ARIZONA
 2013 JAN -3 A 2:38
 2012 JUL 16 P 12:12

Exhibit A
Unpatented Mining Claims
Pima County, Arizona

	AMC Serial No.	Claim Name	Recording Data		Township & Range	Section
			Book	Page		
128	61282	FMR No. 7	6104	1512/1513	17S 13E	5
129	61283	FMR No. 8	6104	1514/1515	17S 13E	5
130	61284	FMR No. 9	6104	1516/1517	17S 13E	5
131	61285	FMR No. 10	6104	1518/1519	17S 13E	5
132	61286	FMR No. 11	6104	1520/1521	17S 13E	5
133	61287	FMR No. 12	6104	1522/1523	17S 13E	5
134	61288	FMR No. 13	6104	1524/1525	17S 13E	5
135	61289	FMR No. 14	6104	1526/1527	17S 13E	5
136	61290	FMR No. 15	6104	1528/1529	17S 13E	5
137	61291	FMR No. 16	6104	1530/1531	17S 13E	5
138	61292	FMR No. 17	7673	908/909	17S 13E	5,8
139	61293	FMR No. 18	7673	906/907	17S 13E	5,8
140	307734	Mojave 1	8861	943	16S 12E	35
141	307735	Yuma 1	8861	940	16S 12E	35
142	307736	Pima 1	8861	937	16S 12E	35
143	307737	Yavapai 1	8861	934	16S 12E	35
144	307738	Papago 1	8861	931	16S 12E	35
145	307739	Key 1	8861	928	16S 12E	35
146	307740	Lime 1A	8861	925	16S 12E	35
147	307741	Lime 4A	8861	922	16S 12E	35
148	324410	RH-1	9365	593/594	17S 13E	8
149	324411	RH-2	9365	595/596	17S 13E	8
150	324412	RH-3	9365	597/598	17S 13E	8
151	324413	RH-4	9365	599/600	17S 13E	8
152	324414	RH-5	9365	601/602	17S 13E	8
153	324415	RH-6	9365	603/604	17S 13E	8
154	324416	RH-7	9365	605/606	17S 13E	8
155	324417	RH-8	9365	607/608	17S 13E	8
156	324418	RH-9	9365	609/610	17S 13E	8
157	324419	RH-10	9365	611/612	17S 13E	8
158	324420	RH-11	9365	613/614	17S 13E	8
159	324421	RH-12	9365	615/616	17S 13E	8
160	324422	RH-13	9365	617/618	17S 13E	8
161	324423	RH-14	9365	619/620	17S 13E	8
162	324424	RH-15	9365	621/622	17S 13E	8
163	324425	RH-16	9365	623/624	17S 13E	8
164	324426	RH-17	9365	625/626	17S 13E	8
165	324427	RH-18	9365	627/628	17S 13E	8
166	324428	RH-19	9365	629/630	17S 13E	8
167	324429	RH-20	9365	631/632	17S 13E	8
168	324430	RH-21	9365	633/634	17S 13E	8
169	324431	RH-22	9365	635/636	17S 13E	8
170	324432	RH-23	9365	637/638	17S 13E	8
171	324433	RH-24	9365	639/640	17S 13E	8

RECEIVED
 BLM AZ STATE OFFICE
 2012 JAN - 3 A 2:36

RECEIVED
 BLM AZ STATE OFFICE
 PHOENIX, ARIZONA
 2012 JUL 18 P 2:12

Exhibit A
 Unpatented Mining Claims
 Pima County, Arizona

	AMC Serial No.	Claim Name	Recording Data		Township & Range	Section
			Book	Page		
172	324434	RH-25	9365	641/642	17S 13E	8
173	324435	RH-26	9365	643/644	17S 13E	8
174	324436	RH-27	9365	645/646	17S 13E	8
175	324437	RH-28	9365	647/648	17S 13E	8
176	324438	RH-29	9365	649/650	17S 13E	8
177	324439	RH-30	9365	651/652	17S 13E	8
178	324440	RH-31	9365	653/654	17S 13E	8
179	324441	RH-32	9365	655/656	17S 13E	8
180	324442	RH-33	9365	657/658	17S 13E	8
181	324443	RH-34	9365	659/660	17S 13E	8
182	324444	RH-35	9365	661/662	17S 13E	8
183	324445	RH-36	9365	663/664	17S 13E	8
184	331295	Bucco-1	9830	2303/2304	17S 12E	12
185	331296	Bucco-2	9830	2305/2306	17S 12E	12
186	331297	Bucco-3	9830	2307/2308	17S 12E	12
187	331298	Bucco-4	9830	2309/2310	17S 12E	12
188	331299	Bucco-5	9830	2311/2312	17S 12E	12
Total 188 Claims						

RECEIVED
 BLM AZ STATE OFFICE
 2013 JAN -3 A 2:36
 PHOENIX, ARIZONA

RECEIVED
 BLM AZ STATE OFFICE
 2012 JUL 16 P 12:12
 PHOENIX, ARIZONA

COPY

RECEIVED
BLM AZ STATE OFFICE
2013 JAN -3 A 2:05
PHOENIX, ARIZONA

PLACE STICKER AT TOP OF ENVELOPE TO THE RIGHT
OF THE RETURN ADDRESS, FOLD AT DOTTED LINE

CERTIFIED MAIL™



7011 0110 0000 4166 3449

UNITED STATES POSTAGE
PITNEY BOWES
02 1P \$ 006.20⁰
0003160177 DEC 28 2012
MAILED FROM ZIP CODE 85711

UNITED STATES POSTAGE
PITNEY BOWES
02 1P \$ 004.00⁰
0003160177 DEC 28 2012
MAILED FROM ZIP CODE 85711



ASARCO

GRUPO MEXICO

5285 E Williams Circle, Suite 2000 • Tucson, Arizona 85711



U.S. POSTAGE
PAID
TUCSON, AZ
85711
DEC 28, 12
AMOUNT

\$0.40

00095527-14

TO:

Bureau of Land Management
Arizona State Office
One North Central Avenue, Suite 800
Phoenix, Arizona 85004-4427

COPY

COPY

United States Department of the Interior
Bureau of Land Management
 LANDS/RECREATION & PLANNING
 ONE N CENTRAL AVE
 PHOENIX, AZ 85004 -2203
 Phone: 602-417-9200

Receipt

No: 2718416

Transaction #: 2800878		ENTERED INTO COMPUTER
Date of Transaction: 01/03/2013		
CUSTOMER:		
ASARCO LLC 5285 E WILLIAMS CIR STE 2000 TUCSON, AZ 85711-7711 US		

LINE #	QTY	DESCRIPTION	REMARKS	UNIT PRICE	TOTAL
1	1.00	LOCATABLE MINERALS / MINING CLAIMS- NOT NEW-UNADJUD, ONE AUTH NO. ONLY / MINING CLAIM MONEY RECEIVED CASES: AMC22865/\$1880.00	NOI - 188	- n/a -	1880.00
TOTAL:					\$1,880.00

PAYMENT INFORMATION			
1	AMOUNT:	1880.00	POSTMARKED: N/A
	TYPE:	CHECK	RECEIVED: 01/03/2013
	CHECK NO:	5622	
	NAME:	ASARCO LLC 5285 E WILLIAMS CIR STE 2000 TUCSON AZ 85711-7711 US	

REMARKS

This receipt was generated by the automated BLM Collections and Billing System and is a paper representation of a portion of the official electronic record contained therein.



Amc 22807
24397
37759
61261
307734
324410
331295

July 12, 2012

Arizona State Office
Bureau of Land Management
Department of the Interior
Suite 800
One North Central Avenue
Phoenix, AZ 85004-4427
602-417-9200

RECEIVED
BLM AZ STATE OFFICE
2012 JUL 16 P 12:12
PHOENIX, ARIZONA

Notice of Intent to Hold and Payment of Annual Claim Maintenance Fee 2012/2013

Dear Sir or Madam:


The Final Rule as published in the Federal Register implements provisions of the Interior Department and related agencies, Appropriations Act of 2003 (the "Act") requires an annual rental fee of \$140.00 for each unpatented mining claim and site located and held under the General Mining Law of 1872.

This will serve as notice that ASARCO LLC a Delaware Limited Liability Company, whose address for purposes of this filing is **5285 Williams Circle, Suite 2000 Tucson, Arizona 85711** intends to hold the 188 mining claims and / or mill sites described in Exhibit A attached herewith, by payment of the annual claim maintenance fee of \$140.00 per claim or site. The total amount owed therefore is **\$26,320.00** to hold these claims for the year ending September 1, 2013.

The attached Exhibit A lists the individual claim names, BLM serial numbers, and book and page number for the county records. The claims and/or sites are located in Pima County, AZ

The recorded documents and any notices of acknowledgments concerning the above mentioned claims should be sent to my attention at the address listed above.

Sincerely,


J. Chris Pfahl
Agent for ASARCO LLC
Enclosures

NO. OF CLAIMS 188
AMOUNT \$26320.00
RECEIPT NO. 2609280
INIT. CPH

ENTERED INTO COMPUTER

JUL 24 2012 PB

** BLM-ASO**

Exhibit A
Unpatented Mining Claims
Pima County, Arizona

	AMC Serial No.	Claim Name	Recording Data		Township & Range	Section
			Book	Page		
1	22865	Piba No. 3	3006	156	17S 12E	12
2	22866	Piba No. 4	3006	157	17S 12E	12
3	22867	Peak No. 1	444	77	17S 12E	12
4	22868	Peak No. 2	444	78	17S 12E	12
5	22869	Peak No. 3	444	79	17S 12E	12
6	22870	Peak No. 4	444	80	17S 12E	12
7	22871	Peak No. 5	444	81	17S 12E	12
8	22872	Peak No. 6	444	82	17S 12E	12
9	22873	Peak No. 7	1201	298	17S 12E	12
10	22874	Peak No. 8	973	248	17S 12E	12
11	22875	Peak No. 9	444	85	17S 12E	12
12	22876	Peak No. 10	444	86	17S 12E	12
13	22877	Peak No. 11	444	87	17S 12E	12
14	22878	Alpha No. 73	3053	187	17S 12E	12
15	22879	Ban-Ana-PI No.1	3108	340	17S 12E	12
16	22880	Ban-Ana-PI No.2	3108	341	17S 12E	12
17	24403	Ute	922	597	16S 12E	35
18	24404	Piute	922	595	16S 12E	35
19	24405	Comanche	1681	457	16S 12E	35
20	24406	Hopi	891	379	16S 12E	35
21	24410	Yaqui	1083	407	16S 12E	35
22	24411	Algonquin	1083	405	16S 12E	35
23	24412	Iroquois	1083	408	16S 12E	35
24	24413	Pueblo	1877	167	16S 12E	35
25	24414	Acoma	1110	221	16S 12E	35
26	24430	Blitz No. 6	76	568	17S 12E	12
27	24433	Blitz No. 9	76	571	17S 12E	12
28	24437	Cholla No. 1	371	546	17S 12E	1,12
29	24438	Cholla No. 2	371	547	17S 12E	12
30	24439	Cholla No. 3	371	548	17S 12E	12
31	24440	Cholla No. 4	371	549	17S 12E	12
32	24441	Cholla No. 5	371	550	17S 12E	12
33	24442	Cholla No. 6	371	551	17S 12E	12
34	24443	Cholla No. 7	371	552	17S 12E	1,12
35	24444	Cholla No. 8	371	553	17S 12E	1
36	24445	Valle	73	448	17S 12E	12
37	24446	Valle No. 2	433	164	17S 12E	12
38	24450	Valle No. 6	458	427	17S 12E	12
39	37759	Alpha No. 15	2662	111	17S 12E	1
40	37760	Alpha No. 17	1201	249	17S 12E	1,12
41	37761	Alpha No. 18	1201	250	17S 12E	1,12
42	37762	Alpha No. 19	1201	251	17S 12E	12
43	37763	Alpha No. 23	2662	115	17S 12E	1

RECEIVED
 BLM AZ STATE OFFICE
 2012 JUL 16 P 12:12
 PHOENIX, ARIZONA

Exhibit A
Unpatented Mining Claims
Pima County, Arizona

	AMC Serial No.	Claim Name	Recording Data		Township & Range	Section
			Book	Page		
44	37764	Alpha No. 35	1201	260	17S 12E, 17S 13E	1,12, 6,7
45	37765	Alpha No. 36	1201	261	17S 13E, 17S 12E	7 12
46	37766	Alpha No. 41	1201	266	17S 13E	6,7
47	37767	Alpha No. 56	1201	269	17S 13E	6
48	37768	Alpha No. 57	1201	270	17S 13E	6,7
49	37769	Alpha No. 60	1201	271	17S 13E	6
50	37770	Alpha No. 61	1201	272	17S 13E	6
51	37771	Alpha No. 62	1201	273	17S 13E	6
52	37772	Alpha No. 63	1201	274	17S 13E	6,7
53	37773	Alpha No. 64	1201	275	17S 13E	6,7
54	37774	Alpha No. 65	1201	276	17S 13E	7
55	37775	Alpha No. 66	1201	277	17S 13E	7
56	37776	Alpha No. 67	1201	278	17S 13E	7
57	37777	Alpha No. 68	1201	279	17S 13E	6
58	37778	Alpha No. 69	1201	280	17S 13E	6
59	37779	Alpha No. 70	1201	281	17S 13E	6
60	37780	Alpha No. 71	1201	282	17S 12E	12
61	37781	Alpha No. 72	1201	283	17S 12E	12
62	37782	Alpha No. 74	1201	285	17S 12E	12
63	37783	Alpha No. 75	1201	286	17S 12E	12
64	37784	Alpha No. 76	1201	287	17S 12E	12
					17S 13E	7
65	37785	Alpha No. 79	3053	183	17S 12E	12
					17S 13E	7
66	37786	Alpha No. 80	3053	182	17S 12E	12
67	37787	Alpha No. 82	3053	189	17S 13E	7
68	37788	Alpha No. 83	3053	188	17S 13E	7
69	37789	Bapi No. 1	3053	185	17S 12E	12
70	37790	Bapi No. 2	3098	746	17S 12E	12
71	37855	EBA	4533	913	17S 13E	15
72	37856	EBE	4533	914	17S 13E	15
73	37857	EBI	4533	915	17S 13E	15
74	37858	EBO	4533	916	17S 13E	15
75	37859	EBU	4533	917	17S 13E	15
76	37860	ECA	4533	918	17S 13E	15
77	37861	ECE	4533	919	17S 13E	15
78	37862	ECI	4533	920	17S 13E	15
79	37863	ECO	1533	921	17S 13E	15,22
80	37864	ECU	4533	922	17S 13E	15
81	37865	EDA	4533	923	17S 13E	15
82	37866	EDE	4533	924	17S 13E	15
83	37867	EDI	4533	925	17S 13E	15

RECEIVED
 BLM AT STATE OFFICE
 PHOENIX, ARIZONA
 2012 JUL 16 PM 2:12

Exhibit A
Unpatented Mining Claims
Pima County, Arizona

	AMC Serial No.	Claim Name	Recording Data		Township & Range	Section
			Book	Page		
84	37868	EDO	4533	926	17S 13E	15
85	37869	EDU	4533	927	17S 13E	15
86	37870	EFA	4533	928	17S 13E	15
87	37871	EFE	4533	929	17S 13E	15
88	37872	EFI	4533	930	17S 13E	15,22
89	37873	EFO	4533	931	17S 13E	15
90	37874	EFU	4533	932	17S 13E	15
91	37875	EGA	4533	933	17S 13E	15
92	37876	EGE	4533	934	17S 13E	15
93	37877	EGI	4533	935	17S 13E	15
94	37878	EGO	4533	936	17S 13E	15
95	37879	EGU	4533	937	17S 13E	15
96	37880	EHA	4533	938	17S 13E	15
97	37881	EHE	4533	939	17S 13E	15,22
98	37882	EHI	4533	940	17S 13E	15,14
99	37883	EHO	4533	941	17S 13S	15,14
100	37884	EHU	4533	942	17S 13S	15,14
101	37885	EJA	4533	943	17S 13E	15,14
102	37886	EJE	4533	944	17S 13E	15,14
103	37887	EJI	4533	945	17S 13E	15,14
104	37888	EJO	4533	946	17S 13E	15,14
105	37889	EJU	4533	947	17S 13E	15,14
106	37890	EKA	4533	948	17S 13E	15,14,22,23
107	61261	Mission No. 3	6104	1470/1471	17S 13E	6
108	61262	Mission No. 4	7673	910/911	17S 13E	6
109	61263	Mission No. 5	6104	1474/1475	17S 13E	5
110	61264	Mission No. 6	6104	1476/1477	17S 13E	6
111	61265	Mission No. 7	6104	1478/1479	17S 13E	6
112	61266	Mission No. 8	6104	1480/1481	17S 13E	5
113	61267	Mission No. 9	6104	1482/1483	17S 13E	6
114	61628	Mission No. 12	6104	1484/1485	17S 13E	6
115	61269	Mission No. 18	6104	1486/1487	17S 13E	5
116	61270	Mission No. 19	6104	1488/1489	17S 13E	5
117	61271	FED No. 5	6104	1490/1491	17S 13E	6
118	61272	FED No. 7	7673	904/905	17S 13E	6
119	61273	FED No. 9	6104	1494/1495	17S 13E	6
120	61274	FED No. 10	6104	1496/1497	17S 13E	6
121	61275	FED No. 11	6104	1498/1499	17S 13E	6
122	61276	FED No. 12	6104	1500/1501	17S 13E	6
123	61277	FED No. 31	6104	1502/1503	17S 13E	6
124	61278	FED No. 32	6104	1504/1505	17S 13E	6
125	61279	FED No. 33	6104	1506/1507	17S 13E	6
126	61280	FMR No. 5	6104	1508/1509	17S 13E	5
127	61281	FMR No. 6	6104	1510/1511	17S 13E	5

RECEIVED
 BLM AT STATE OFFICE
 2012 JUL 16 PM 12:12
 PHOENIX, ARIZONA

Exhibit A
Unpatented Mining Claims
Pima County, Arizona

	AMC Serial No.	Claim Name	Recording Data		Township & Range	Section
			Book	Page		
128	61282	FMR No. 7	6104	1512/1513	17S 13E	5
129	61283	FMR No. 8	6104	1514/1515	17S 13E	5
130	61284	FMR No. 9	6104	1516/1517	17S 13E	5
131	61285	FMR No. 10	6104	1518/1519	17S 13E	5
132	61286	FMR No. 11	6104	1520/1521	17S 13E	5
133	61287	FMR No. 12	6104	1522/1523	17S 13E	5
134	61288	FMR No. 13	6104	1524/1525	17S 13E	5
135	61289	FMR No. 14	6104	1526/1527	17S 13E	5
136	61290	FMR No. 15	6104	1528/1529	17S 13E	5
137	61291	FMR No. 16	6104	1530/1531	17S 13E	5
138	61292	FMR No. 17	7673	908/909	17S 13E	5,8
139	61293	FMR No. 18	7673	906/907	17S 13E	5,8
140	307734	Mojave 1	8861	943	16S 12E	35
141	307735	Yuma 1	8861	940	16S 12E	35
142	307736	Pima 1	8861	937	16S 12E	35
143	307737	Yavapai 1	8861	934	16S 12E	35
144	307738	Papago 1	8861	931	16S 12E	35
145	307739	Key 1	8861	928	16S 12E	35
146	307740	Lime 1A	8861	925	16S 12E	35
147	307741	Lime 4A	8861	922	16S 12E	35
148	324410	RH-1	9365	593/594	17S 13E	8
149	324411	RH-2	9365	595/596	17S 13E	8
150	324412	RH-3	9365	597/598	17S 13E	8
151	324413	RH-4	9365	599/600	17S 13E	8
152	324414	RH-5	9365	601/602	17S 13E	8
153	324415	RH-6	9365	603/604	17S 13E	8
154	324416	RH-7	9365	605/606	17S 13E	8
155	324417	RH-8	9365	607/608	17S 13E	8
156	324418	RH-9	9365	609/610	17S 13E	8
157	324419	RH-10	9365	611/612	17S 13E	8
158	324420	RH-11	9365	613/614	17S 13E	8
159	324421	RH-12	9365	615/616	17S 13E	8
160	324422	RH-13	9365	617/618	17S 13E	8
161	324423	RH-14	9365	619/620	17S 13E	8
162	324424	RH-15	9365	621/622	17S 13E	8
163	324425	RH-16	9365	623/624	17S 13E	8
164	324426	RH-17	9365	625/626	17S 13E	8
165	324427	RH-18	9365	627/628	17S 13E	8
166	324428	RH-19	9365	629/630	17S 13E	8
167	324429	RH-20	9365	631/632	17S 13E	8
168	324430	RH-21	9365	633/634	17S 13E	8
169	324431	RH-22	9365	635/636	17S 13E	8
170	324432	RH-23	9365	637/638	17S 13E	8
171	324433	RH-24	9365	639/640	17S 13E	8

RECEIVED
 BLM AT STATE OFFICE
 PHOENIX ARIZONA
 2012 JUL 16 PM 2:12

Exhibit A
Unpatented Mining Claims
Pima County, Arizona

	AMC Serial No.	Claim Name	Recording Data		Township & Range	Section
			Book	Page		
172	324434	RH-25	9365	641/642	17S 13E	8
173	324435	RH-26	9365	643/644	17S 13E	8
174	324436	RH-27	9365	645/646	17S 13E	8
175	324437	RH-28	9365	647/648	17S 13E	8
176	324438	RH-29	9365	649/650	17S 13E	8
177	324439	RH-30	9365	651/652	17S 13E	8
178	324440	RH-31	9365	653/654	17S 13E	8
179	324441	RH-32	9365	655/656	17S 13E	8
180	324442	RH-33	9365	657/658	17S 13E	8
181	324443	RH-34	9365	659/660	17S 13E	8
182	324444	RH-35	9365	661/662	17S 13E	8
183	324445	RH-36	9365	663/664	17S 13E	8
184	331295	Bucco-1	9830	2303/2304	17S 12E	12
185	331296	Bucco-2	9830	2305/2306	17S 12E	12
186	331297	Bucco-3	9830	2307/2308	17S 12E	12
187	331298	Bucco-4	9830	2309/2310	17S 12E	12
188	331299	Bucco-5	9830	2311/2312	17S 12E	12
Total 188 Claims						

RECEIVED
 BLM AZ STATE OFFICE
 2012 JUL 16 P 12: 12
 PHOENIX, ARIZONA

Receipt

United States Department of the Interior
Bureau of Land Management
 LANDS/RECREATION & PLANNING
 ONE N CENTRAL AVE
 PHOENIX, AZ 85004 -2203
 Phone: 602-417-9200

Receipt

No: 2609280

Transaction #: 2689417	ENTERED INTO COMPUTER
Date of Transaction: 07/16/2012	JUL 24 2012 <i>JB</i>
CUSTOMER:	
ASARCO LLC 5285 E WILLIAMS CIR STE 2000 TUCSON, AZ 85711-7711 US	JUL 25 2012 - Verified <i>JB</i>

LINE #	QTY	DESCRIPTION	REMARKS	UNIT PRICE	TOTAL
1	1.00	LOCATABLE MINERALS / MINING CLAIMS- NOT NEW-UNADJUD, ONE AUTH NO. ONLY / MINING CLAIM MONEY RECEIVED CASES: AMC22865/\$26320.00	MAINT FEE PYMNT (188) 2013 / NOI	- n/a -	26320.00
TOTAL:					\$26,320.00

PAYMENT INFORMATION			
1	AMOUNT:	26320.00	POSTMARKED: N/A
	TYPE:	CHECK	RECEIVED: 07/16/2012
	CHECK NO:	5403	
	NAME:	ASARCO LLC 5285 E WILLIAMS CIR STE 2000 TUCSON AZ 85711-7711 US	

REMARKS

This receipt was generated by the automated BLM Collections and Billing System and is a paper representation of a portion of the official electronic record contained therein.

Lead Num	Amc claims
22807	22865-880
24397	24403-406
"	24410-414
"	24430; 24433
"	24437-446
"	24450
37759	37759-790
"	37855-890
61261	61261-293
307734	307734-741
324410	324410-445
331295	331295-299

<http://cbs.blm.gov/cgibin/cbsp/zorder>

Message:

188 ROWS RETRIEVED

CBS Export Results Report

Include Resolved Records

Record Status

- Error Records (E/M/I)
- Accepted Records (A/W)
- "On Hold" Records (H)
- All Records (for s/n or receipt nr)
- Exported, No Results From CBS
- New (not yet exported)

Search Criteria

Enter export Date (mm/dd/yyyy)
 Serial Number match (optional)
 Receipt Nr (optional)
 Export Nr (exclusive)
 LR2000 User (defaults to login)

Responsible Area (Errors Only)

- User (U,X)
- Programmer (P,X)
- All (U,P,X)

[User Guide](#)

	Resend?	Export Nr	A/D	Serial Nr	Mult	Code	\$ Amount	Remarks	Receipt Nr	LR2000 User	#Msg	Resolved?	OK	Stat1	Area	CBS Msg 1	Stat2	Area	Msg 2	CBS 392 ID	392 \$ Amt	Action Update Date	Resend	Rescnd	OrigE
1	<input type="checkbox"/>	3542483	A	AMC22865	682	140.00	2013	2609280	PAULINEB	1	<input type="checkbox"/>		A	ACCPT						1807946	26320.00	7/24/2012 16:04			7/
2	<input type="checkbox"/>	3542484	A	AMC22866	682	140.00	2013	2609280	PAULINEB	1	<input type="checkbox"/>		A	ACCPT						1807946	26320.00	7/24/2012 16:04			7/
3	<input type="checkbox"/>	3542485	A	AMC22867	682	140.00	2013	2609280	PAULINEB	1	<input type="checkbox"/>		A	ACCPT						1807946	26320.00	7/24/2012 16:04			7/
4	<input type="checkbox"/>	3542486	A	AMC22868	682	140.00	2013	2609280	PAULINEB	1	<input type="checkbox"/>		A	ACCPT						1807946	26320.00	7/24/2012 16:04			7/
5	<input type="checkbox"/>	3542487	A	AMC22869	682	140.00	2013	2609280	PAULINEB	1	<input type="checkbox"/>		A	ACCPT						1807946	26320.00	7/24/2012 16:04			7/
6	<input type="checkbox"/>	3542488	A	AMC22870	682	140.00	2013	2609280	PAULINEB	1	<input type="checkbox"/>		A	ACCPT						1807946	26320.00	7/24/2012 16:04			7/
7	<input type="checkbox"/>	3542489	A	AMC22871	682	140.00	2013	2609280	PAULINEB	1	<input type="checkbox"/>		A	ACCPT						1807946	26320.00	7/24/2012 16:04			7/
8	<input type="checkbox"/>	3542490	A	AMC22872	682	140.00	2013	2609280	PAULINEB	1	<input type="checkbox"/>		A	ACCPT						1807946	26320.00	7/24/2012 16:04			7/
9	<input type="checkbox"/>	3542491	A	AMC22873	682	140.00	2013	2609280	PAULINEB	1	<input type="checkbox"/>		A	ACCPT						1807946	26320.00	7/24/2012 16:04			7/
10	<input type="checkbox"/>	3542492	A	AMC22874	682	140.00	2013	2609280	PAULINEB	1	<input type="checkbox"/>		A	ACCPT						1807946	26320.00	7/24/2012 16:04			7/
11	<input type="checkbox"/>	3542493	A	AMC22875	682	140.00	2013	2609280	PAULINEB	1	<input type="checkbox"/>		A	ACCPT						1807946	26320.00	7/24/2012 16:04			7/
12	<input type="checkbox"/>	3542494	A	AMC22876	682	140.00	2013	2609280	PAULINEB	1	<input type="checkbox"/>		A	ACCPT						1807946	26320.00	7/24/2012 16:04			7/
13	<input type="checkbox"/>	3542495	A	AMC22877	682	140.00	2013	2609280	PAULINEB	1	<input type="checkbox"/>		A	ACCPT						1807946	26320.00	7/24/2012 16:04			7/
14	<input type="checkbox"/>	3542496	A	AMC22878	682	140.00	2013	2609280	PAULINEB	1	<input type="checkbox"/>		A	ACCPT						1807946	26320.00	7/24/2012 16:04			7/
15	<input type="checkbox"/>	3542497	A	AMC22879	682	140.00	2013	2609280	PAULINEB	1	<input type="checkbox"/>		A	ACCPT						1807946	26320.00	7/24/2012 16:04			7/
16	<input type="checkbox"/>	3542498	A	AMC22880	682	140.00	2013	2609280	PAULINEB	1	<input type="checkbox"/>		A	ACCPT						1807946	26320.00	7/24/2012 17:48			7/
17	<input type="checkbox"/>	3542892	A	AMC24403	682	140.00	2013	2609280	PAULINEB	1	<input type="checkbox"/>		A	ACCPT						1807946	26320.00	7/24/2012 17:48			7/
18	<input type="checkbox"/>	3542893	A	AMC24404	682	140.00	2013	2609280	PAULINEB	1	<input type="checkbox"/>		A	ACCPT						1807946	26320.00	7/24/2012 17:48			7/
19	<input type="checkbox"/>	3542894	A	AMC24405	682	140.00	2013	2609280	PAULINEB	1	<input type="checkbox"/>		A	ACCPT						1807946	26320.00	7/24/2012 17:48			7/
20	<input type="checkbox"/>	3542895	A	AMC24406	682	140.00	2013	2609280	PAULINEB	1	<input type="checkbox"/>		A	ACCPT						1807946	26320.00	7/24/2012 17:48			7/

July 5, 2011



RECEIVED
BLM AZ STATE OFFICE
2011 JUL 11 A 10:16
PHOENIX, ARIZONA

Arizona State Office
Bureau of Land Management
Department of the Interior
Suite 800
One North Central Avenue
Phoenix, AZ 85004-4427
602-417-9200

AMC 22807
AMC 24397
AMC 37759
AMC 61261
AMC 307734
AMC 304410
AMC 331295

Notice of Intent to Hold and Payment of Annual Claim Maintenance Fee 2011/2012

Dear Sir or Madam:

The Final Rule as published in the Federal Register implements provisions of the Interior Department and related agencies, Appropriations Act of 2003 (the "Act") requires an annual rental fee of \$140.00 for each unpatented mining claim and site located and held under the General Mining Law of 1872.

This will serve as notice that ASARCO MISSION COMPLEX LLC a Delaware Limited Liability Company, whose address for purposes of this filing is **5285 Williams Circle, Suite 2000 Tucson, Arizona 85711** intends to hold the 188 mining claims and / or mill sites described in Exhibit A attached herewith, by payment of the annual claim maintenance fee of \$140.00 per claim or site. The total amount owed therefore is **\$26,320.00** to hold these claims for the year ending September 1, 2012.

The attached Exhibit A lists the individual claim names, BLM serial numbers, the book and page number for the county records. The claims and/or sites are located in Pima County, AZ

The recorded documents and any notices of acknowledgments concerning the above mentioned claims should be sent to my attention at the address listed above.

Sincerely,

Thomas M. Simpson
Agent for ASARCO MISSION COMPLEX LLC Enclosures

NO. OF CLAIMS 188
AMOUNT 26,380
RECEIPT NO. 2379141
INIT. SC

** BLM-ASO**

EXHIBIT A

ASARCO LLC

Notice of Intent to Hold the foregoing unpatented Mining Claims for 2011/2012:

NO.	AMC	Claim Name	Book	Page	TWP & RGE	Section
1	22865	Piba No. 3	3006	156	17S 12E	12
2	22866	Piba No. 4	3006	157	17S 12E	12
3	22867	Peak No. 1	444	77	17S 12E	12
4	22868	Peak No. 2	444	78	17S 12E	12
5	22869	Peak No. 3	444	79	17S 12E	12
6	22870	Peak No. 4	444	80	17S 12E	12
7	22871	Peak No. 5	444	81	17S 12E	12
8	22872	Peak No. 6	444	82	17S 12E	12
9	22873	Peak No. 7	1201	298	17S 12E	12
10	22874	Peak No. 8	973	248	17S 12E	12
11	22875	Peak No. 9	444	85	17S 12E	12
12	22876	Peak No. 10	444	86	17S 12E	12
13	22877	Peak No. 11	444	87	17S 12E	12
14	22878	Alpha No. 73	3053	187	17S 12E	12
15	22879	Ban-Ana-PI No.1	3108	340	17S 12E	12
16	22880	Ban-Ana-PI No.2	3108	341	17S 12E	12
17	24403	Ute	922	597	16S 12E	35
18	24404	Piute	922	595	16S 12E	35
19	24405	Comanche	1681	457	16S 12E	35
20	24406	Hopi	891	379	16S 12E	35
21	24410	Yaqui	1083	407	16S 12E	35
22	24411	Algonquin	1083	405	16S 12E	35
23	24412	Iroquois	1083	408	16S 12E	35
24	24413	Pueblo	1877	167	16S 12E	35
25	24414	Acoma	1110	221	16S 12E	35
26	24430	Blitz No. 6	76	568	17S 12E	12
27	24433	Blitz No. 9	76	571	17S 12E	12
28	24437	Cholla No. 1	371	546	17S 12E	1,12
29	24438	Cholla No. 2	371	547	17S 12E	12
30	24439	Cholla No. 3	371	548	17S 12E	12
31	24440	Cholla No. 4	371	549	17S 12E	12
32	24441	Cholla No. 5	371	550	17S 12E	12
33	24442	Cholla No. 6	371	551	17S 12E	12
34	24443	Cholla No. 7	371	552	17S 12E	1,12
35	24444	Cholla No. 8	371	553	17S 12E	1
36	24445	Valle	73	448	17S 12E	12
37	24446	Valle No. 2	433	164	17S 12E	12
38	24450	Valle No. 6	458	427	17S 12E	12
39	37759	Alpha No. 15	2662	111	17S 12E	1
40	37760	Alpha No. 17	1201	249	17S 12E	1,12
41	37761	Alpha No. 18	1201	250	17S 12E	1,12
42	37762	Alpha No. 19	1201	251	17S 12E	12
43	37763	Alpha No. 23	2662	115	17S 12E	1
44	37764	Alpha No. 35	1201	260	17S 12E, 17S 13E	1,12, 6,7
45	37765	Alpha No. 36	1201	261	17S 13E, 17S 12E	7 12
46	37766	Alpha No. 41	1201	266	17S 13E	6,7

PHOENIX, ARIZONA
 2011 JUL 11 A 0:16

RECEIVED
 MINERAL STATE OFFICE

Handwritten signature

EXHIBIT A

ASARCO LLC

Notice of Intent to Hold the foregoing unpatented Mining Claims for 2011/2012:

47	37767	Alpha No. 56	1201	269	17S 13E	6
48	37768	Alpha No. 57	1201	270	17S 13E	6,7
49	37769	Alpha No. 60	1201	271	17S 13E	6
50	37770	Alpha No. 61	1201	272	17S 13E	6
51	37771	Alpha No. 62	1201	273	17S 13E	6
52	37772	Alpha No. 63	1201	274	17S 13E	6,7
53	37773	Alpha No. 64	1201	275	17S 13E	6,7
54	37774	Alpha No. 65	1201	276	17S 13E	7
55	37775	Alpha No. 66	1201	277	17S 13E	7
56	37776	Alpha No. 67	1201	278	17S 13E	7
57	37777	Alpha No. 68	1201	279	17S 13E	6
58	37778	Alpha No. 69	1201	280	17S 13E	6
59	37779	Alpha No. 70	1201	281	17S 13E	6
60	37780	Alpha No. 71	1201	282	17S 12E	12
61	37781	Alpha No. 72	1201	283	17S 12E	12
62	37782	Alpha No. 74	1201	285	17S 12E	12
63	37783	Alpha No. 75	1201	286	17S 12E	12
64	37784	Alpha No. 76	1201	287	17S 12E	12
65	37785	Alpha No. 79	3053	183	17S 13E 17S 12E	7 12
66	37786	Alpha No. 80	3053	182	17S 13E 17S 12E	7 12
67	37787	Alpha No. 82	3053	189	17S 13E	7
68	37788	Alpha No. 83	3053	188	17S 13E	7
69	37789	Bapi No. 1	3053	185	17S 12E	12
70	37790	Bapi No. 2	3098	746	17S 12E	12
71	37855	EBA	4533	913	17S 13E	15
72	37856	EBE	4533	914	17S 13E	15
73	37857	EBI	4533	915	17S 13E	15
74	37858	EBO	4533	916	17S 13E	15
75	37859	EBU	4533	917	17S 13E	15
76	37860	ECA	4533	918	17S 13E	15
77	37861	ECE	4533	919	17S 13E	15
78	37862	ECI	4533	920	17S 13E	15
79	37863	ECO	1533	921	17S 13E	15,22
80	37864	ECU	4533	922	17S 13E	15
81	37865	EDA	4533	923	17S 13E	15
82	37866	EDE	4533	924	17S 13E	15
83	37867	EDI	4533	925	17S 13E	15
84	37868	EDO	4533	926	17S 13E	15
85	37869	EDU	4533	927	17S 13E	15
86	37870	EFA	4533	928	17S 13E	15
87	37871	EFE	4533	929	17S 13E	15
88	37872	EFI	4533	930	17S 13E	15,22
89	37873	EFO	4533	931	17S 13E	15
90	37874	EFU	4533	932	17S 13E	15
91	37875	EGA	4533	933	17S 13E	15
92	37876	EGE	4533	934	17S 13E	15
93	37877	EGI	4533	935	17S 13E	15
94	37878	EGO	4533	936	17S 13E	15

2011 JUL 11 A 10:16
 TUCUENCA, ARIZONA

RECEIVED
 TUCUENCA STATE OFFICE

Handwritten initials/signature

**EXHIBIT A
ASARCO LLC**

Notice of Intent to Hold the foregoing unpatented Mining Claims for 2011/2012:

95	37879	EGU	4533	937	17S 13E	15
96	37880	EHA	4533	938	17S 13E	15
97	37881	EHE	4533	939	17S 13E	15,22
98	37882	EHF	4533	940	17S 13E	15,14
99	37883	EHO	4533	941	17S 13S	15,14
100	37884	EHU	4533	942	17S 13S	15,14
101	37885	EJA	4533	943	17S 13E	15,14
102	37886	EJE	4533	944	17S 13E	15,14
103	37887	EJI	4533	945	17S 13E	15,14
104	37888	EJO	4533	946	17S 13E	15,14
105	37889	EJU	4533	947	17S 13E	15,14
106	37890	EKA	4533	948	17S 13E	15,14,22,23
107	61261	Mission No. 3	6104	1470/1471	17S 13E	6
108	61262	Mission No. 4	7673	910/911	17S 13E	6
109	61263	Mission No. 5	6104	1474/1475	17S 13E	5
110	61264	Mission No. 6	6104	1476/1477	17S 13E	6
111	61265	Mission No. 7	6104	1478/1479	17S 13E	6
112	61266	Mission No. 8	6104	1480/1481	17S 13E	5
113	61267	Mission No. 9	6104	1482/1483	17S 13E	6
114	61268	Mission No. 12	6104	1484/1485	17S 13E	6
115	61269	Mission No. 18	6104	1486/1487	17S 13E	5
116	61270	Mission No. 19	6104	1488/1489	17S 13E	5
117	61271	FED No. 5	6104	1490/1491	17S 13E	6
118	61272	FED No. 7	7673	904/905	17S 13E	6
119	61273	FED No. 9	6104	1494/1495	17S 13E	6
120	61274	FED No. 10	6104	1496/1497	17S 13E	6
121	61275	FED No. 11	6104	1498/1499	17S 13E	6
122	61276	FED No. 12	6104	1500/1501	17S 13E	6
123	61277	FED No. 31	6104	1502/1503	17S 13E	6
124	61278	FED No. 32	6104	1504/1505	17S 13E	6
125	61279	FED No. 33	6104	1506/1507	17S 13E	6
126	61280	FMR No. 5	6104	1508/1509	17S 13E	5
127	61281	FMR No. 6	6104	1510/1511	17S 13E	5
128	61282	FMR No. 7	6104	1512/1513	17S 13E	5
129	61283	FMR No. 8	6104	1514/1515	17S 13E	5
130	61284	FMR No. 9	6104	1516/1517	17S 13E	5
131	61285	FMR No. 10	6104	1518/1519	17S 13E	5
132	61286	FMR No. 11	6104	1520/1521	17S 13E	5
133	61287	FMR No. 12	6104	1522/1523	17S 13E	5
134	61288	FMR No. 13	6104	1524/1525	17S 13E	5
135	61289	FMR No. 14	6104	1526/1527	17S 13E	5
136	61290	FMR No. 15	6104	1528/1529	17S 13E	5
137	61291	FMR No. 16	6104	1530/1531	17S 13E	5
138	61292	FMR No. 17	7673	908/909	17S 13E	5,8
139	61293	FMR No. 18	7673	906/907	17S 13E	5,8
140	307734	Mojave 1	8861	943	16S 12E	35
141	307735	Yuma 1	8861	940	16S 12E	35
142	307736	Pima 1	8861	937	16S 12E	35
143	307737	Yavapai 1	8861	934	16S 12E	35
144	307738	Papago 1	8861	931	16S 12E	35

known to be
89219 by
↓

2011 JUL 11 A 0:11
PHOENIX, ARIZONA

RECEIVED
MINNESOTA STATE OFFICE

50/60

**EXHIBIT A
ASARCO LLC**

Notice of Intent to Hold the foregoing unpatented Mining Claims for 2011/2012:

145	307739	Key 1	8861	928	16S 12E	35
146	307740	Lime 1A	8861	925	16S 12E	35
147	307741	Lime 4A	8861	922	16S 12E	35
148	324410	RH-1	9365	593/594	17S 13E	8
149	324411	RH-2	9365	595/596	17S 13E	8
150	324412	RH-3	9365	597/598	17S 13E	8
151	324413	RH-4	9365	599/600	17S 13E	8
152	324414	RH-5	9365	601/602	17S 13E	8
153	324415	RH-6	9365	603/604	17S 13E	8
154	324416	RH-7	9365	605/606	17S 13E	8
155	324417	RH-8	9365	607/608	17S 13E	8
156	324418	RH-9	9365	609/610	17S 13E	8
157	324419	RH-10	9365	611/612	17S 13E	8
158	324420	RH-11	9365	613/614	17S 13E	8
159	324421	RH-12	9365	615/616	17S 13E	8
160	324422	RH-13	9365	617/618	17S 13E	8
161	324423	RH-14	9365	619/620	17S 13E	8
162	324424	RH-15	9365	621/622	17S 13E	8
163	324425	RH-16	9365	623/624	17S 13E	8
164	324426	RH-17	9365	625/626	17S 13E	8
165	324427	RH-18	9365	627/628	17S 13E	8
166	324428	RH-19	9365	629/630	17S 13E	8
167	324429	RH-20	9365	631/632	17S 13E	8
168	324430	RH-21	9365	633/634	17S 13E	8
169	324431	RH-22	9365	635/636	17S 13E	8
170	324432	RH-23	9365	637/638	17S 13E	8
171	324433	RH-24	9365	639/640	17S 13E	8
172	324434	RH-25	9365	641/642	17S 13E	8
173	324435	RH-26	9365	643/644	17S 13E	8
174	324436	RH-27	9365	645/646	17S 13E	8
175	324437	RH-28	9365	647/648	17S 13E	8
176	324438	RH-29	9365	649/650	17S 13E	8
177	324439	RH-30	9365	651/652	17S 13E	8
178	324440	RH-31	9365	653/654	17S 13E	8
179	324441	RH-32	9365	655/656	17S 13E	8
180	324442	RH-33	9365	657/658	17S 13E	8
181	324443	RH-34	9365	659/660	17S 13E	8
182	324444	RH-35	9365	661/662	17S 13E	8
183	324445	RH-36	9365	663/664	17S 13E	8
184	331295	Bucco-1	9830	2303/2304	17S 12E	12
185	331296	Bucco-2	9830	2305/2306	17S 12E	12
186	331297	Bucco-3	9830	2307/2308	17S 12E	12
187	331298	Bucco-4	9830	2309/2310	17S 12E	12
188	331299	Bucco-5	9830	2311/2312	17S 12E	12
Total 188 Claims		SC				

RECEIVED
 JUL 11 A 10:16
 MINERALS, ARIZONA
 STATE OFFICE

44/50

United States Department of the Interior
Bureau of Land Management
 LANDS/RECREATION & PLANNING
 ONE N CENTRAL AVE
 PHOENIX, AZ 85004 -2203
 Phone: 602-417-9200

Receipt

No: 2379141

Transaction #: 2454044	
Date of Transaction: 07/11/2011	
CUSTOMER:	
ASARCO LLC 5285 E WILLIAMS CIR STE 2000 TUCSON, AZ 85711-7711 US	

LINE #	QTY	DESCRIPTION	REMARKS	UNIT PRICE	TOTAL
1	1.00	LOCATABLE MINERALS / MINING CLAIMS-NOT NEW-UNADJUD, ONE AUTH NO. ONLY / MINING CLAIM MONEY RECEIVED CASES: AMC22865/\$26320.00	MAINT (188) 2012	- n/a -	26320.00
TOTAL:					\$26,320.00

PAYMENT INFORMATION					
1	AMOUNT:	26320.00	POSTMARKED:	N/A	
	TYPE:	CHECK	RECEIVED:	07/11/2011	
	CHECK NO:	4863			
	NAME:	ASARCO LLC 5285 E WILLIAMS CIR STE 2000 TUCSON AZ 85711-7711 US			

REMARKS

This receipt was generated by the automated BLM Collections and Billing System and is a paper representation of a portion of the official electronic record contained therein.



AMC 22807
AMC 24397
AMC 37759
AMC 61261
AMC 307734
AMC 324410
AMC 331295

July 21, 2010

Arizona State Office
Bureau of Land Management
Department of the Interior
Suite 800
One North Central Avenue
Phoenix, AZ 85004-4427
602-417-9200

**Notice of Intent to Hold and Payment of Annual Claim Maintenance Fee
2010/2011**

Dear Sir or Madam:

The Final Rule as published in the Federal Register implements provisions of the Interior Department and related agencies, Appropriations Act of 2003 (the "Act") requires an annual rental fee of \$140.00 for each unpatented mining claim and site located and held under the General Mining Law of 1872.

This will serve as notice that ASARCO LLC a Delaware Limited Liability Company, whose address for purposes of this filing is **5285 Williams Circle, Suite 2000 Tucson, Arizona 85711** intends to hold the 188 mining claims and / or mill sites described in Exhibit A attached herewith, by payment of the annual claim maintenance fee of \$140.00 per claim or site. The total amount owed therefore is **\$26,320.00** to hold these claims for the year ending September 1, 2011.

The attached Exhibit A lists the individual claim names, BLM serial numbers, the book and page number for the county records. The claims and/or sites are located in Pima County, AZ

The recorded documents and any notices of acknowledgments concerning the above mentioned claims should be sent to my attention at the address listed above.

Sincerely,

Thomas M. Simpson
Agent for ASARCO LLC Enclosures

RECEIVED
BLM AZ STATE OFFICE
2010 JUL 28 A 9:24
PHOENIX, ARIZONA

179	324441	RH-32	9365	655/656	17S 13E	8
180	324442	RH-33	9365	657/658	17S 13E	8
181	324443	RH-34	9365	659/660	17S 13E	8
182	324444	RH-35	9365	661/662	17S 13E	8
183	324445 -	RH-36	9365	663/664	17S 13E	8
184	331295 +	Bucco-1	9830	2303/2304	17S 12E	12
185	331296	Bucco-2	9830	2305/2306	17S 12E	12
186	331297	Bucco-3	9830	2307/2308	17S 12E	12
187	331298	Bucco-4	9830	2309/2310	17S 12E	12
188	331299	Bucco-5	9830	2311/2312	17S 12E	12

Total Claims 188

ENTERED INTO COMPUTER

nk

AUG 09 2010

RECEIVED
BLM AZ STATE OFFICE
2010 JUL 28 A 9:24
PHOENIX, ARIZONA

	AMC SERIAL No.	CLAIM NAME	BOOK/ DOCKET	PAGE	Township/ Range	Section
133	61287	FMR No. 12	6104	1522/1523	17S 13E	5
134	61288	FMR No. 13	6104	1524/1525	17S 13E	5
135	61289	FMR No. 14	6104	1526/1527	17S 13E	5
136	61290	FMR No. 15	6104	1528/1529	17S 13E	5
137	61291	FMR No. 16	6104	1530/1531	17S 13E	5
138	61292	FMR No. 17	7673	908/909	17S 13E	5,8
139	61293+	FMR No. 18	7673	906/907	17S 13E	5,8
140	307734 ←	Mojave 1	8861	943	16S 12E	35
141	307735	Yuma 1	8861	940	16S 12E	35
142	307736	Pima 1	8861	937	16S 12E	35
143	307737	Yavapai 1	8861	934	16S 12E	35
144	307738	Papago 1	8861	931	16S 12E	35
145	307739	Key 1	8861	928	16S 12E	35
146	307740	Lime 1A	8861	925	16S 12E	35
147	307741 ↗	Lime 4A	8861	922	16S 12E	35
148	324410 ↘	RH-1	9365	593/594	17S 13E	8
149	324411	RH-2	9365	595/596	17S 13E	8
150	324412	RH-3	9365	597/598	17S 13E	8
151	324413	RH-4	9365	599/600	17S 13E	8
152	324414	RH-5	9365	601/602	17S 13E	8
153	324415	RH-6	9365	603/604	17S 13E	8
154	324416	RH-7	9365	605/606	17S 13E	8
155	324417	RH-8	9365	607/608	17S 13E	8
156	324418	RH-9	9365	609/610	17S 13E	8
157	324419	RH-10	9365	611/612	17S 13E	8
158	324420	RH-11	9365	613/614	17S 13E	8
159	324421	RH-12	9365	615/616	17S 13E	8
160	324422	RH-13	9365	617/618	17S 13E	8
161	324423	RH-14	9365	619/620	17S 13E	8
162	324424	RH-15	9365	621/622	17S 13E	8
163	324425	RH-16	9365	623/624	17S 13E	8
164	324426	RH-17	9365	625/626	17S 13E	8
165	324427	RH-18	9365	627/628	17S 13E	8
166	324428	RH-19	9365	629/630	17S 13E	8
167	324429	RH-20	9365	631/632	17S 13E	8
168	324430	RH-21	9365	633/634	17S 13E	8
169	324431	RH-22	9365	635/636	17S 13E	8
170	324432	RH-23	9365	637/638	17S 13E	8
171	324433	RH-24	9365	639/640	17S 13E	8
172	324434	RH-25	9365	641/642	17S 13E	8
173	324435	RH-26	9365	643/644	17S 13E	8
174	324436	RH-27	9365	645/646	17S 13E	8
175	324437	RH-28	9365	647/648	17S 13E	8
176	324438	RH-29	9365	649/650	17S 13E	8
177	324439	RH-30	9365	651/652	17S 13E	8
178	324440	RH-31	9365	653/654	17S 13E	8

RECEIVED
 PLM AZ STATE OFFICE
 2000 JUL 28 A P 21
 PHOENIX, ARIZONA

	AMC SERIAL No.	CLAIM NAME	BOOK/ DOCKET	PAGE	Township/ Range	Section
86	37870	EFA	4533	928	17S 13E	15
87	37871	EFE	4533	929	17S 13E	15
88	37872	EFI	4533	930	17S 13E	15,22
89	37873	EFO	4533	931	17S 13E	15
90	37874	EFU	4533	932	17S 13E	15
91	37875	EGA	4533	933	17S 13E	15
92	37876	EGE	4533	934	17S 13E	15
93	37877	EGI	4533	935	17S 13E	15
94	37878	EGO	4533	936	17S 13E	15
95	37879	EGU	4533	937	17S 13E	15
96	37880	EHA	4533	938	17S 13E	15
97	37881	EHE	4533	939	17S 13E	15,22
98	37882	EHI	4533	940	17S 13E	15,14
99	37883	EHO	4533	941	17S 13S	15,14
100	37884	EHU	4533	942	17S 13S	15,14
101	37885	EJA	4533	943	17S 13E	15,14
102	37886	EJE	4533	944	17S 13E	15,14
103	37887	EJI	4533	945	17S 13E	15,14
104	37888	EJO	4533	946	17S 13E	15,14
105	37889	EJU	4533	947	17S 13E	15,14
106	37890 +	EKA	4533	948	17S 13E	15,14,22,23
107	61261 -	Mission No. 3	6104	1470/1471	17S 13E	6
108	61262	Mission No. 4	7673	910/911	17S 13E	6
109	61263	Mission No. 5	6104	1474/1475	17S 13E	5
110	61264	Mission No. 6	6104	1476/1477	17S 13E	6
111	61265	Mission No. 7	6104	1478/1479	17S 13E	6
112	61266	Mission No. 8	6104	1480/1481	17S 13E	5
113	61267	Mission No. 9	6104	1482/1483	17S 13E	6
114	61628	Mission No. 12	6104	1484/1485	17S 13E	6
115	61269	Mission No. 18	6104	1486/1487	17S 13E	6
116	61270	Mission No. 19	6104	1488/1489	17S 13E	6
117	61271	FED No. 5	6104	1490/1491	17S 13E	6
118	61272	FED No. 7	7673	904/905	17S 13E	6
119	61273	FED No. 9	6104	1494/1495	17S 13E	6
120	61274	FED No. 10	6104	1496/1497	17S 13E	6
121	61275	FED No. 11	6104	1498/1499	17S 13E	6
122	61276	FED No. 12	6104	1500/1501	17S 13E	6
123	61277	FED No. 31	6104	1502/1503	17S 13E	6
124	61278	FED No. 32	6104	1504/1505	17S 13E	6
125	61279	FED No. 33	6104	1506/1507	17S 13E	6
126	61280	FMR No. 5	6104	1508/1509	17S 13E	5
127	61281	FMR No. 6	6104	1510/1511	17S 13E	5
128	61282	FMR No. 7	6104	1512/1513	17S 13E	5
129	61283	FMR No. 8	6104	1514/1515	17S 13E	5
130	61284	FMR No. 9	6104	1516/1517	17S 13E	5
131	61285	FMR No. 10	6104	1518/1519	17S 13E	5
132	61286	FMR No. 11	6104	1520/1521	17S 13E	5

RECEIVED
 FLM AZ STATE OFFICE
 2010 JUL 28 A 9 24

	AMC SERIAL No.	CLAIM NAME	BOOK/ DOCKET	PAGE	Township/ Range	Section
44	37764	Alpha No. 35	1201	260	17S 12E, 17S 13E	1,12, 6,7
45	37765	Alpha No. 36	1201	261	17S 13E, 17S 12E	7, 12
46	37766	Alpha No. 41	1201	266	17S 13E	6,7
47	37767	Alpha No. 56	1201	269	17S 13E	6
48	37768	Alpha No. 57	1201	270	17S 13E	6,7
49	37769	Alpha No. 60	1201	271	17S 13E	6
50	37770	Alpha No. 61	1201	272	17S 13E	6
51	37771	Alpha No. 62	1201	273	17S 13E	6
52	37772	Alpha No. 63	1201	274	17S 13E	6,7
53	37773	Alpha No. 64	1201	275	17S 13E	6,7
54	37774	Alpha No. 65	1201	276	17S 13E	7
55	37775	Alpha No. 66	1201	277	17S 13E	7
56	37776	Alpha No. 67	1201	278	17S 13E	7
57	37777	Alpha No. 68	1201	279	17S 13E	6
58	37778	Alpha No. 69	1201	280	17S 13E	6
59	37779	Alpha No. 70	1201	281	17S 13E	6
60	37780	Alpha No. 71	1201	282	17S 12E	12
61	37781	Alpha No. 72	1201	283	17S 12E	12
62	37782	Alpha No. 74	1201	285	17S 12E	12
63	37783	Alpha No. 75	1201	286	17S 12E	12
64	37784	Alpha No. 76	1201	287	17S 12E	12
65	37785	Alpha No. 79	3053	183	17S 13E, 17S 12E	7, 12
66	37786	Alpha No. 80	3053	182	17S 13E, 17S 12E	7, 12
67	37787	Alpha No. 82	3053	189	17S 13E	7
68	37788	Alpha No. 83	3053	188	17S 13E	7
69	37789	Bapi No. 1	3053	185	17S 12E	7
70	37790	Bapi No. 2	3098	746	17S 12E	7
71	37855	EBA	4533	913	17S 13E	15
72	37856	EBE	4533	914	17S 13E	15
73	37857	EBI	4533	915	17S 13E	15
74	37858	EBO	4533	916	17S 13E	15
75	37859	EBU	4533	917	17S 13E	15
76	37860	ECA	4533	918	17S 13E	15
77	37861	ECE	4533	919	17S 13E	15
78	37862	ECI	4533	920	17S 13E	15
79	37863	ECO	1533	921	17S 13E	15,22
80	37864	ECU	4533	922	17S 13E	15
81	37865	EDA	4533	923	17S 13E	15
82	37866	EDE	4533	924	17S 13E	15
83	37867	EDI	4533	925	17S 13E	15
84	37868	EDO	4533	926	17S 13E	15
85	37869	EDU	4533	927	17S 13E	15

RECEIVED
 DIMAZ STATE OFFICE
 2010 JUL 28 A 9 24

	AMC SERIAL No.	CLAIM NAME	BOOK/ DOCKET	PAGE	Township/ Range	Section
1	22865 -	Piba No. 3	3006	156	17S 12E	12
2	22866	Piba No. 4	3006	157	17S 12E	12
3	22867	Peak No. 1	444	77	17S 12E	12
4	22868	Peak No. 2	444	78	17S 12E	12
5	22869	Peak No. 3	444	79	17S 12E	12
6	22870	Peak No. 4	444	80	17S 12E	12
7	22871	Peak No. 5	444	81	17S 12E	12
8	22872	Peak No. 6	444	82	17S 12E	12
9	22873	Peak No. 7	1201	298	17S 12E	12
10	22874	Peak No. 8	973	248	17S 12E	12
11	22875	Peak No. 9	444	85	17S 12E	12
12	22876	Peak No. 10	444	86	17S 12E	12
13	22877	Peak No. 11	444	87	17S 12E	12
14	22878	Alpha No. 73	3053	187	17S 12E	12
15	22879	Ban-Ana-PI No.1	3108	340	17S 12E	12
16	22880 +	Ban-Ana-PI No.2	3108	341	17S 12E	12
17	24403 -	Ute	922	597	16S 12E	35
18	24404	Piute	922	595	16S 12E	35
19	24405	Comanche	1681	457	16S 12E	35
20	24406 +	Hopi	891	379	16S 12E	35
21	24410 -	Yaqui	1083	407	16S 12E	35
22	24411	Algonquin	1083	405	16S 12E	35
23	24412	Iroquois	1083	408	16S 12E	35
24	24413	Pueblo	1877	167	16S 12E	35
25	24414 +	Acoma	1110	221	16S 12E	35
26	24430 o	Blitz No. 6	76	568	17S 12E	12
27	24433 o	Blitz No. 9	76	571	17S 12E	12
28	24437 -	Cholla No. 1	371	546	17S 12E	1,12
29	24438	Cholla No. 2	371	547	17S 12E	12
30	24439	Cholla No. 3	371	548	17S 12E	12
31	24440	Cholla No. 4	371	549	17S 12E	12
32	24441	Cholla No. 5	371	550	17S 12E	12
33	24442	Cholla No. 6	371	551	17S 12E	12
34	24443	Cholla No. 7	371	552	17S 12E	1,12
35	24444	Cholla No. 8	371	553	17S 12E	1
36	24445	Valle	73	448	17S 12E	12
37	24446 +	Valle No. 2	433	164	17S 12E	12
38	24450 o	Valle No. 6	458	427	17S 12E	12
39	37759 o	Alpha No. 15	2662	111	17S 12E	1
40	37760	Alpha No. 17	1201	249	17S 12E	1,12
41	37761	Alpha No. 18	1201	250	17S 12E	1,12
42	37762	Alpha No. 19	1201	251	17S 12E	12
43	37763	Alpha No. 23	2662	115	17S 12E	1

NO. OF CLAIMS 188

AMOUNT 26320.00

RECEIPT NO. 2178752

INIT. A.G.

** BLM-ASO **

RECEIVED
 JUN 20 2007
 BLM

**United States Department of the Interior
Bureau of Land Management
LANDS/RECREATION & PLANNING
ONE N CENTRAL AVE
PHOENIX, AZ 85004 -2203
Phone:**

Receipt

No: 2178758

Transaction #: 2248323	ENTERED INTO COMPUTER
Date of Transaction: 07/28/2010	
CUSTOMER:	ASARCO LLC 5285 E WILLIAMS CIR STE 2000 ✓ TUCSON, AZ 85711-7711 US
	AUG 09 2010

LINE #	QTY	DESCRIPTION	REMARKS	UNIT PRICE	TOTAL
1	1.00	LOCATABLE MINERALS / MINING CLAIMS-NOT NEW-UNADJUD, ONE AUTH NO. ONLY / MINING CLAIM MONEY RECEIVED CASES: AMC22865/\$26320.00	MAINT FEE PAYMENT (188) 2011	- n/a -	26320.00 ✓
TOTAL:					\$26,320.00

PAYMENT INFORMATION			
1	AMOUNT:	26320.00	POSTMARKED: N/A
	TYPE:	CHECK	RECEIVED: 07/28/2010
	CHECK NO:	4303	
	NAME:	ASARCO LLC 5285 E WILLIAMS CIR STE 2000 TUCSON AZ 85711-7711 US	

REMARKS

This receipt was generated by the automated BLM Collections and Billing System and is a paper representation of a portion of the official electronic record contained therein.

AMC 24397 AMC 324410
 22807
 307734
 61261
 37759
 331295

<u>Name of Claim</u>	<u>Book</u>	<u>Page</u>	<u>BLM Serial No.</u>	<u>Section</u>	<u>Township Range</u>
RH-11	9365	613/614	A MC 324420	8	17S 13E
RH-12	9365	615/616	A MC 324421	8	17S 13E
RH-13	9365	617/618	A MC 324422	8	17S 13E
RH-14	9365	619/620	A MC 324423	8	17S 13E
RH-15	9365	621/622	A MC 324424	8	17S 13E
RH-16	9365	623/624	A MC 324425	8	17S 13E
RH-17	9365	625/626	A MC 324426	8	17S 13E
RH-18	9365	627/628	A MC 324427	8	17S 13E
RH-19	9365	629/630	A MC 324428	8	17S 13E
RH-20	9365	631/632	A MC 324429	8	17S 13E
RH-21	9365	633/634	A MC 324430	8	17S 13E
RH-22	9365	635/636	A MC 324431	8	17S 13E
RH-23	9365	637/638	A MC 324432	8	17S 13E
RH-24	9365	639/640	A MC 324433	8	17S 13E
RH-25	9365	641/642	A MC 324434	8	17S 13E
RH-26	9365	643/644	A MC 324435	8	17S 13E
RH-27	9365	645/646	A MC 324436	8	17S 13E
RH-28	9365	647/648	A MC 324437	8	17S 13E
RH-29	9365	649/650	A MC 324438	8	17S 13E
RH-30	9365	651/652	A MC 324439	8	17S 13E
RH-31	9365	653/654	A MC 324440	8	17S 13E
RH-32	9365	655/656	A MC 324441	8	17S 13E
RH-33	9365	657/658	A MC 324442	8	17S 13E
RH-34	9365	659/660	A MC 324443	8	17S 13E
RH-35	9365	661/662	A MC 324444	8	17S 13E
RH-36	9365	663/664	A MC 324445	8	17S 13E
BUCCO-1	9830	2303/2304	A MC 331295	12	17S 12E
BUCCO-2	9830	2305/2306	A MC 331296	12	17S 12E
BUCCO-3	9830	2307/2308	A MC 331297	12	17S 12E
BUCCO-4	9830	2309/2310	A MC 331298	12	17S 12E
BUCCO-5	9830	2311/2312	A MC 331299	12	17S 12E

These claims are located in the sections, townships, and ranges designated.

PAYMENT

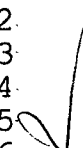
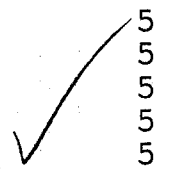
188 mining claims x \$140.00 = \$26,320

RECEIVED
 BLM/ARIZONA OFFICE
 2009 AUG 11 A 8:58
 PHOENIX, ARIZONA

ENTERED INTO COMPUTER
 8/20/09 DJJ

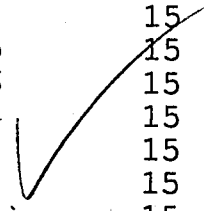
<u>Name of Claim</u>	<u>Book</u>	<u>Page</u>	<u>BLM Serial No.</u>	<u>Section</u>	<u>Township Range</u>
Mission # 7	6104	1478/1479	A MC 61265	6	17S 13E
Mission # 8	6104	1480/1481	A MC 61266	5	17S 13E
Mission # 9	6104	1482/1483	A MC 61267	6	17S 13E
Mission #12	6104	1484/1485	A MC 61268	6	17S 13E
Mission #18	6104	1486/1487	A MC 61269	5	17S 13E
Mission #19	6104	1488/1489	A MC 61270	5	17S 13E
FED No. 5	6104	1490/1491	A MC 61271	5	17S 13E
FED No. 7	7673	904/905	A MC 61272	5	17S 13E
FED No. 9	6104	1494/1495	A MC 61273	5	17S 13E
FED No. 10	6104	1496/1497	A MC 61274	5	17S 13E
FED No. 11	6104	1498/1499	A MC 61275	5	17S 13E
FED No. 12	6104	1500/1501	A MC 61276	5	17S 13E
FED No. 31	6104	1502/1503	A MC 61277	5	17S 13E
FED No. 32	6104	1504/1505	A MC 61278	5	17S 13E
FED No. 33	6104	1506/1507	A MC 61279	5	17S 13E
FMR No. 5	6104	1508/1509	A MC 61280	5	17S 13E
FMR No. 6	6104	1510/1511	A MC 61281	5	17S 13E
FMR No. 7	6104	1512/1513	A MC 61282	5	17S 13E
FMR No. 8	6104	1514/1515	A MC 61283	5	17S 13E
FMR No. 9	6104	1516/1517	A MC 61284	5	17S 13E
FMR No. 10	6104	1518/1519	A MC 61285	5	17S 13E
FMR No. 11	6104	1520/1521	A MC 61286	5	17S 13E
FMR No. 12	6104	1522/1523	A MC 61287	5	17S 13E
FMR No. 13	6104	1524/1525	A MC 61288	5	17S 13E
FMR No. 14	6104	1526/1527	A MC 61289	5	17S 13E
FMR No. 15	6104	1528/1529	A MC 61290	5	17S 13E
FMR No. 16	6104	1530/1531	A MC 61291	5	17S 13E
FMR No. 17	7673	908/909	A MC 61292	5	17S 13E
" " "	"	" "	"	8	17S 13E
FMR No. 18	7673	906/907	A MC 61293	5	17S 13E
" " "	"	" "	"	8	17S 13E
Mojave - 1	8861	943	A MC 307734	35	16S 12E
Yuma - 1	8861	940	A MC 307735	35	16S 12E
Pima - 1	8861	937	A MC 307736	35	16S 12E
Yavapai - 1	8861	934	A MC 307737	35	16S 12E
Papago - 1	8861	931	A MC 307738	35	16S 12E
Key - 1	8861	928	A MC 307739	35	16S 12E
Lime - 1A	8861	925	A MC 307740	35	16S 12E
Lime - 4A	8861	922	A MC 307741	35	16S 12E
RH-1	9365	593/594	A MC 324410	8	17S 13E
RH-2	9365	595/596	A MC 324411	8	17S 13E
RH-3	9365	597/598	A MC 324412	8	17S 13E
RH-4	9365	599/600	A MC 324413	8	17S 13E
RH-5	9365	601/602	A MC 324414	8	17S 13E
RH-6	9365	603/604	A MC 324415	8	17S 13E
RH-7	9365	605/606	A MC 324416	8	17S 13E
RH-8	9365	607/608	A MC 324417	8	17S 13E
RH-9	9365	609/610	A MC 324418	8	17S 13E
RH-10	9365	611/612	A MC 324419	8	17S 13E

2009 AUG 11 A 8:58



<u>Name of Claim</u>	<u>Book</u>	<u>Page</u>	<u>BLM Serial No.</u>	<u>Section</u>	<u>Township Range</u>
ECA	4533	918	A MC 37860	15	17S 13E
ECE	4533	919	A MC 37861	15	17S 13E
ECI	4533	920	A MC 37862	15	17S 13E
ECO	4533	921	A MC 37863	15	17S 13E
"	"	"	"	22	17S 13E
ECU	4533	922	A MC 37864	15	17S 13E
EDA	4533	923	A MC 37865	15	17S 13E
EDE	4533	924	A MC 37866	15	17S 13E
EDI	4533	925	A MC 37867	15	17S 13E
EDO	4533	926	A MC 37868	15	17S 13E
EDU	4533	927	A MC 37869	15	17S 13E
EFA	4533	928	A MC 37870	15	17S 13E
EFE	4533	929	A MC 37871	15	17S 13E
EFI	4533	930	A MC 37872	15	17S 13E
"	"	"	"	22	17S 13E
EFO	4533	931	A MC 37873	15	17S 13E
EFU	4533	932	A MC 37874	15	17S 13E
EGA	4533	933	A MC 37875	15	17S 13E
EGE	4533	934	A MC 37876	15	17S 13E
EGI	4533	935	A MC 37877	15	17S 13E
EGO	4533	936	A MC 37878	15	17S 13E
EGU	4533	937	A MC 37879	15	17S 13E
EHA	4533	938	A MC 37880	15	17S 13E
EHE	4533	939	A MC 37881	15	17S 13E
"	"	"	"	22	17S 13E
EHI	4533	940	A MC 37882	15	17S 13E
"	"	"	"	14	17S 13E
EHO	4533	941	A MC 37883	15	17S 13E
"	"	"	"	14	17S 13E
EHU	4533	942	A MC 37884	15	17S 13E
"	"	"	"	14	17S 13E
EJA	4533	943	A MC 37885	15	17S 13E
"	"	"	"	14	17S 13E
EJE	4533	944	A MC 37886	15	17S 13E
"	"	"	"	14	17S 13E
EJI	4533	945	A MC 37887	15	17S 13E
"	"	"	"	14	17S 13E
EJO	4533	946	A MC 37888	15	17S 13E
"	"	"	"	14	17S 13E
EJU	4533	947	A MC 37889	15	17S 13E
"	"	"	"	14	17S 13E
EKA	4533	948	A MC 37890	15	17S 13E
"	"	"	"	14	17S 13E
"	"	"	"	22	17S 13E
"	"	"	"	23	17S 13E
Mission # 3	6104	1470/1471	A MC 61261	6	17S 13E
Mission # 4	7673	910/911	A MC 61262	6	17S 13E
Mission # 5	6104	1474/1475	A MC 61263	5	17S 13E
Mission # 6	6104	1476/1477	A MC 61264	6	17S 13E

2009 AUG 11 A 8:58



PHOENIX ARIZONA

<u>Name of Claim</u>	<u>Book</u>	<u>Page</u>	<u>BLM Serial No.</u>	<u>Section</u>	<u>Township Range</u>
Alpha No. 15	2662	111	A MC 37759	1	17S 12S
Alpha No. 17	1201	249	A MC 37760	1	17S 12E
" " "	"	"	"	12	17S 12E
Alpha No. 18	1201	250	A MC 37761	12	17S 12E
" " "	"	"	"	12	17S 12E
Alpha No. 19	1201	251	A MC 37762	12	17S 12E
Alpha No. 23	2662	115	A MC 37763	12	17S 12E
Alpha No. 35	1201	260	A MC 37764	6	17S 13E
" " "	"	"	"	7	17S 13E
" " "	"	"	"	11	17S 12E
" " "	"	"	"	12	17S 12E
Alpha No. 36	1201	261	A MC 37765	7	17S 13E
" " "	"	"	"	12	17S 12E
Alpha No. 41	1201	266	A MC 37766	6	17S 13E
" " "	"	"	"	7	17S 13E
Alpha No. 56	1201	269	A MC 37767	6	17S 13E
Alpha No. 57	1201	270	A MC 37768	6	17S 13E
" " "	"	"	"	7	17S 13E
Alpha No. 60	1201	271	A MC 37769	6	17S 13E
Alpha No. 61	1201	272	A MC 37770	6	17S 13E
Alpha No. 62	1201	273	A MC 37771	6	17S 13E
Alpha No. 63	1201	274	A MC 37772	6	17S 13E
" " "	"	"	"	7	17S 13E
Alpha No. 64	1201	275	A MC 37773	6	17S 13E
" " "	"	"	"	7	17S 13E
Alpha No. 65	1201	276	A MC 37774	7	17S 13E
Alpha No. 66	1201	277	A MC 37775	7	17S 13E
Alpha No. 67	1201	278	A MC 37776	7	17S 13E
Alpha No. 68	1201	279	A MC 37777	6	17S 13E
Alpha No. 69	1201	280	A MC 37778	6	17S 13E
Alpha No. 70	1201	281	A MC 37779	6	17S 13E
Alpha No. 71	1201	282	A MC 37780	12	17S 12E
Alpha No. 72	1201	283	A MC 37781	12	17S 12E
Alpha No. 74	1201	285	A MC 37782	12	17S 12E
Alpha No. 75	1201	286	A MC 37783	12	17S 12E
Alpha No. 76	1201	287	A MC 37784	12	17S 12E
Alpha No. 79	3053	183	A MC 37785	7	17S 13E
" " "	"	"	"	12	17S 12E
Alpha No. 80	3053	182	A MC 37786	7	17S 13E
" " "	"	"	"	12	17S 12E
Alpha No. 82	3053	189	A MC 37787	7	17S 13E
Alpha No. 83	3053	188	A MC 37788	7	17S 13E
Bapi No. 1	3053	185	A MC 37789	12	17S 12E
Bapi No. 2	3098	746	A MC 37790	12	17S 12E
EBA	4533	913	A MC 37855	15	17S 13E
EBE	4533	914	A MC 37856	15	17S 13E
EBI	4533	915	A MC 37857	15	17S 13E
EBO	4533	916	A MC 37858	15	17S 13E
EBU	4533	917	A MC 37859	15	17S 13E

PHOENIX, ARIZONA
 2009 AUG 11 A 8:58

EXHIBIT A

FOR YEAR ENDING SEPTEMBER 1, 2010

The following contiguous group of unpatented lode mining claims are situated in the Pima Mining District, Pima County, Arizona. The Location Notices of which are of record in the office of the Recorder of Pima County, Arizona, and the Bureau of Land Management serial numbers are filed in Phoenix, Arizona.

<u>Name of Claim</u>	<u>Book</u>	<u>Page</u>	<u>BLM Serial No.</u>	<u>Section</u>	<u>Township Range</u>
PIBA NO. 3	3006	156	A MC 22865	12	17S 12E
PIBA NO. 4	3006	157	A MC 22866	12	17S 12E
PEAK #1	444	77	A MC 22867	12	17S 12E
PEAK #2	444	78	A MC 22868	12	17S 12E
PEAK #3	444	79	A MC 22869	12	17S 12E
PEAK #4	444	80	A MC 22870	12	17S 12E
PEAK #5	444	81	A MC 22871	12	17S 12E
PEAK #6	444	82	A MC 22872	12	17S 12E
PEAK #7	1201	298	A MC 22873	12	17S 12E
PEAK #8	973	248	A MC 22874	12	17S 12E
PEAK #9	444	85	A MC 22875	12	17S 12E
PEAK #10	444	86	A MC 22876	12	17S 12E
PEAK #11	444	87	A MC 22877	12	17S 12E
ALPHA #73	3053	187	A MC 22878	12	17S 12E
BAN-ANA-PI No. 1	3108	340	A MC 22879	12	17S 12E
BAN-ANA-PI NO. 2	3108	341	A MC 22880	12	17S 12E
UTE	922	597	A MC 24403	35	16S 12E
PIUTE	922	595	A MC 24404	35	16S 12E
COMANCHE	1681	457	A MC 24405	35	16S 12E
HOPI	891	379	A MC 24406	35	16S 12E
YAQUI	1083	407	A MC 24410	35	16S 12E
ALGONQUIN	1083	405	A MC 24411	35	16S 12E
IROQUOIS	1083	408	A MC 24412	35	16S 12E
PUEBLO	1877	167	A MC 24413	35	16S 12E
ACOMA	1110	221	A MC 24414	35	16S 12E
BLITZ NO. 6	76	568	A MC 24430	12	17S 12E
BLITZ NO. 9	76	571	A MC 24433	12	17S 12E
CHOLLA NO. 1	371	546	A MC 24437	1	17S 12E
" " "	"	"	"	12	17S 12E
CHOLLA NO. 2	371	547	A MC 24438	12	17S 12E
CHOLLA NO. 3	371	548	A MC 24439	12	17S 12E
CHOLLA NO. 4	371	549	A MC 24440	12	17S 12E
CHOLLA NO. 5	371	550	A MC 24441	12	17S 12E
CHOLLA NO. 6	371	551	A MC 24442	12	17S 12E
CHOLLA NO. 7	371	552	A MC 24443	1	17S 12E
" " "	"	"	"	12	17S 12E
CHOLLA NO. 8	371	553	A MC 24444	1	17S 12E
VALLE	73	448	A MC 24445	12	17S 12E
VALLE NO. 2	433	164	A MC 24446	12	17S 12E
VALLE NO. 6	458	427	A MC 24450	12	17S 12E

2009 AUG 11 A 8:58

BLM
PIMA COUNTY
RECORDERS OFFICE
PHOENIX, ARIZONA



Mission Complex

August 7, 2009

BUREAU OF LAND MANAGEMENT
Arizona State Office
One North Central Avenue
Suite 800
Phoenix, Arizona 85004-4427

Attention: Mining Claims Unit

Dear Sir:

Mission Complex
Evidence of Payment
Annual Maintenance Fee Fiscal Year 2010

RECEIVED
BLM AZ STATE OFFICE
2009 AUG 11 A 8:58
PHOENIX, ARIZONA

The annual maintenance fee of \$140.00 for each mining claim and mill site, as required under Public Law 103-66 of August 10, 1993, 107 stat. 312 for fiscal year 2010, was mailed to the State Office of the BLM in the form of a check in the amount of \$26,320 for the claims/sites listed in Exhibit A.

Attn: Mr. Richard S. Rhoades
Owner: ASARCO LLC
Mission Complex
4201 W. Pima Mine Rd.
Sahuarita, AZ 85629

Please return the proof of payment receipt to the above address.

Sincerely,

Richard S. Rhoades
General Manager

Enclosures

United States Department of the Interior
Bureau of Land Management
 BUSINESS & SUPPORT SVCS DIV
 ONE N CENTRAL AVE SUITE 800
 PHOENIX, AZ 85004 -4427
 Phone: (602) 417-9200

Receipt

No: 1975287

Transaction #: 2039237	
Date of Transaction: 08/11/2009	
CUSTOMER:	ASARCO LLC- ATTENTION: RICHARD RHOADES 4201 W PIMA MINE RD MISSION COMPLEX SAHUARITA, AZ 85629-8862 US

LINE #	QTY	DESCRIPTION	REMARKS	UNIT PRICE	TOTAL
1	1.00	LOCATABLE MINERALS / MINING CLAIMS-NOT NEW-UNADJUD, ONE AUTH NO. ONLY / MINING CLAIM MONEY RECEIVED CASES: AMC22865/\$26320.00	MAINT 2010	- n/a -	26320.00
TOTAL:					\$26,320.00

PAYMENT INFORMATION					
1	AMOUNT:	26320.00	POSTMARKED:	08/07/2009	
	TYPE:	CHECK	RECEIVED:	08/11/2009	
	CHECK NO:	0000407809			
	NAME:	ASARCO LLC 5285 E WILLIAMS CIRCLE SUITE 2000 TUCSON AZ 85711 US			

REMARKS

This receipt was generated by the automated BLM Collections and Billing System and is a paper representation of a portion of the official electronic record contained therein.



Amc 22807
24397
37759
61261
307734
324410
331295

Mission Complex

July 30, 2008

BUREAU OF LAND MANAGEMENT
Arizona State Office
One North Central Avenue
Suite 800
Phoenix, Arizona 85004-4427

Attention: Mining Claims Unit

Dear Sir:

Mission Complex
Evidence of Payment
Annual Maintenance Fee Fiscal Year 2009

PHOENIX, ARIZONA

2009 AUG 10 A 7:16

The annual maintenance fee of \$125.00 for each mining claim and mill site, as required under Public Law 103-66 of August 10, 1993, 107 stat. 312 for fiscal year 2009, was mailed to the State Office of the BLM in the form of a check in the amount of \$23,500 for the claims/sites listed in Exhibit A.

Attn: Mr. Mark Kalmi
Owner: ASARCO LLC
Mission Complex
4201 W. Pima Mine Rd.
Sahuarita, AZ 85629

Please return the proof of payment receipt to the above address.

ENTERED INTO COMPUTER
AUG 05 2008 *FB*

Sincerely,

Mark Kalmi
General Manager

Enclosures

Message:

188 ROWS RETRIEVED

= VERIFIED =
ENTERED INTO COMPUTER

AUG 05 2008

PB

CBS Export Results Report

Include Resolved Records

Record Status

- Error Records (E/M/I)
- Accepted Records (A/W)
- "On Hold" Records (H)
- All Records (for s/n or receipt nr)
- Exported, No Results From CBS
- New (not yet exported)

Enter export Date (mm/dd/yyyy) ALL

Serial Number match (optional)

Receipt Nr (optional) 1753314

Export Nr (exclusive)

LR2000 User (defaults to login) ALL

Search Criteria Responsible Area (Err

- User (U,X)
- Programmer (P,X)
- All (U,P,X)

Query

Reset

[User Guide](#)

	Resend?	Export Nr	A/D	Serial Nr	Mult	Code	\$ Amount	Remarks	Receipt Nr	LR2000 User	#Msg	Resolved
1	<input type="checkbox"/>	1793009	A	AMC22865		582	125.00	2009	1753314	P5BROWN		

EXHIBIT A

FOR YEAR ENDING SEPTEMBER 1, 2009

The following contiguous group of unpatented lode mining claims are situated in the Pima Mining District, Pima County, Arizona. The Location Notices of which are of record in the office of the Recorder of Pima County, Arizona, and the Bureau of Land Management serial numbers are filed in Phoenix, Arizona.

<u>Name of Claim</u>	<u>Book</u>	<u>Page</u>	<u>BLM Serial No.</u>	<u>Section</u>	<u>Township Range</u>
PIBA NO. 3	3006	156	A MC 22865	12	17S 12E
PIBA NO. 4	3006	157	A MC 22866	12	17S 12E
PEAK #1	444	77	A MC 22867	12	17S 12E
PEAK #2	444	78	A MC 22868	12	17S 12E
PEAK #3	444	79	A MC 22869	12	17S 12E
PEAK #4	444	80	A MC 22870	12	17S 12E
PEAK #5	444	81	A MC 22871	12	17S 12E
PEAK #6	444	82	A MC 22872	12	17S 12E
PEAK #7	1201	298	A MC 22873	12	17S 12E
PEAK #8	973	248	A MC 22874	12	17S 12E
PEAK #9	444	85	A MC 22875	12	17S 12E
PEAK #10	444	86	A MC 22876	12	17S 12E
PEAK #11	444	87	A MC 22877	12	17S 12E
ALPHA #73	3053	187	A MC 22878	12	17S 12E
BAN-ANA-PI No. 1	3108	340	A MC 22879	12	17S 12E
BAN-ANA-PI NO. 2	3108	341	A MC 22880	12	17S 12E
UTE	922	597	A MC 24403	35	16S 12E
PIUTE	922	595	A MC 24404	35	16S 12E
COMANCHE	1681	457	A MC 24405	35	16S 12E
HOPI	891	379	A MC 24406	35	16S 12E
YAQUI	1083	407	A MC 24410	35	16S 12E
ALGONQUIN	1083	405	A MC 24411	35	16S 12E
IROQUOIS	1083	408	A MC 24412	35	16S 12E
PUEBLO	1877	167	A MC 24413	35	16S 12E
ACOMA	1110	221	A MC 24414	35	16S 12E
BLITZ NO. 6	76	568	A MC 24430	12	17S 12E
BLITZ NO. 9	76	571	A MC 24433	12	17S 12E
CHOLLA NO. 1	371	546	A MC 24437	1	17S 12E
" " "	"	"	"	12	17S 12E
CHOLLA NO. 2	371	547	A MC 24438	12	17S 12E
CHOLLA NO. 3	371	548	A MC 24439	12	17S 12E
CHOLLA NO. 4	371	549	A MC 24440	12	17S 12E
CHOLLA NO. 5	371	550	A MC 24441	12	17S 12E
CHOLLA NO. 6	371	551	A MC 24442	12	17S 12E
CHOLLA NO. 7	371	552	A MC 24443	1	17S 12E
" " "	"	"	"	12	17S 12E
CHOLLA NO. 8	371	553	A MC 24444	1	17S 12E
VALLE	73	448	A MC 24445	12	17S 12E
VALLE NO. 2	433	164	A MC 24446	12	17S 12E
VALLE NO. 6	458	427	A MC 24450	12	17S 12E

PHOENIX, ARIZONA

RECORDED
INDEXED
AUG 11 2009

<u>Name of Claim</u>	<u>Book</u>	<u>Page</u>	<u>BLM Serial No.</u>	<u>Section</u>	<u>Township Range</u>
Alpha No. 15	2662	111	A MC 37759	1	17S 12S
Alpha No. 17	1201	249	A MC 37760	1	17S 12E
" " "	"	"	"	12	17S 12E
Alpha No. 18	1201	250	A MC 37761	1	17S 12E
" " "	"	"	"	12	17S 12E
Alpha No. 19	1201	251	A MC 37762	12	17S 12E
Alpha No. 23	2662	115	A MC 37763	1	17S 12E
Alpha No. 35	1201	260	A MC 37764	6	17S 13E
" " "	"	"	"	7	17S 13E
" " "	"	"	"	1	17S 12E
Alpha No. 36	1201	261	A MC 37765	12	17S 12E
" " "	"	"	"	7	17S 13E
Alpha No. 41	1201	266	A MC 37766	12	17S 12E
" " "	"	"	"	6	17S 13E
Alpha No. 56	1201	269	A MC 37767	7	17S 13E
Alpha No. 57	1201	270	A MC 37768	6	17S 13E
" " "	"	"	"	6	17S 13E
Alpha No. 60	1201	271	A MC 37769	7	17S 13E
Alpha No. 61	1201	272	A MC 37770	6	17S 13E
Alpha No. 62	1201	273	A MC 37771	6	17S 13E
Alpha No. 63	1201	274	A MC 37772	6	17S 13E
" " "	"	"	"	6	17S 13E
Alpha No. 64	1201	275	A MC 37773	7	17S 13E
" " "	"	"	"	6	17S 13E
Alpha No. 65	1201	276	A MC 37774	7	17S 13E
Alpha No. 66	1201	277	A MC 37775	7	17S 13E
Alpha No. 67	1201	278	A MC 37776	7	17S 13E
Alpha No. 68	1201	279	A MC 37777	7	17S 13E
Alpha No. 69	1201	280	A MC 37778	6	17S 13E
Alpha No. 70	1201	281	A MC 37779	6	17S 13E
Alpha No. 71	1201	282	A MC 37780	6	17S 13E
Alpha No. 72	1201	283	A MC 37781	12	17S 12E
Alpha No. 74	1201	285	A MC 37782	12	17S 12E
Alpha No. 75	1201	286	A MC 37783	12	17S 12E
Alpha No. 76	1201	287	A MC 37784	12	17S 12E
Alpha No. 79	3053	183	A MC 37785	12	17S 12E
" " "	"	"	"	7	17S 13E
Alpha No. 80	3053	182	A MC 37786	12	17S 12E
" " "	"	"	"	7	17S 13E
Alpha No. 82	3053	189	A MC 37787	12	17S 12E
Alpha No. 83	3053	188	A MC 37788	7	17S 13E
Bapi No. 1	3053	185	A MC 37789	7	17S 13E
Bapi No. 2	3098	746	A MC 37790	12	17S 12E
EBA	4533	913	A MC 37855	12	17S 12E
EBE	4533	914	A MC 37856	15	17S 13E
EBI	4533	915	A MC 37857	15	17S 13E
EBO	4533	916	A MC 37858	15	17S 13E
EBU	4533	917	A MC 37859	15	17S 13E

PHOENIX, ARIZONA
 2009 AUG 14 A 7:16

<u>Name of Claim</u>	<u>Book</u>	<u>Page</u>	<u>BLM Serial No.</u>	<u>Section</u>	<u>Township Range</u>
ECA	4533	918	A MC 37860	15	17S 13E
ECE	4533	919	A MC 37861	15	17S 13E
ECI	4533	920	A MC 37862	15	17S 13E
ECO	4533	921	A MC 37863	15	17S 13E
"	"	"	"	22	17S 13E
ECU	4533	922	A MC 37864	15	17S 13E
EDA	4533	923	A MC 37865	15	17S 13E
EDE	4533	924	A MC 37866	15	17S 13E
EDI	4533	925	A MC 37867	15	17S 13E
EDO	4533	926	A MC 37868	15	17S 13E
EDU	4533	927	A MC 37869	15	17S 13E
EFA	4533	928	A MC 37870	15	17S 13E
EFE	4533	929	A MC 37871	15	17S 13E
EFI	4533	930	A MC 37872	15	17S 13E
"	"	"	"	22	17S 13E
EFO	4533	931	A MC 37873	15	17S 13E
EFU	4533	932	A MC 37874	15	17S 13E
EGA	4533	933	A MC 37875	15	17S 13E
EGE	4533	934	A MC 37876	15	17S 13E
EGI	4533	935	A MC 37877	15	17S 13E
EGO	4533	936	A MC 37878	15	17S 13E
EGU	4533	937	A MC 37879	15	17S 13E
EHA	4533	938	A MC 37880	15	17S 13E
EHE	4533	939	A MC 37881	15	17S 13E
"	"	"	"	22	17S 13E
EHI	4533	940	A MC 37882	15	17S 13E
"	"	"	"	14	17S 13E
EHO	4533	941	A MC 37883	15	17S 13E
"	"	"	"	14	17S 13E
EHU	4533	942	A MC 37884	15	17S 13E
"	"	"	"	15	17S 13E
EJA	4533	943	A MC 37885	15	17S 13E
"	"	"	"	14	17S 13E
EJE	4533	944	A MC 37886	15	17S 13E
"	"	"	"	15	17S 13E
EJI	4533	945	A MC 37887	14	17S 13E
"	"	"	"	15	17S 13E
EJO	4533	946	A MC 37888	14	17S 13E
"	"	"	"	15	17S 13E
EJU	4533	947	A MC 37889	14	17S 13E
"	"	"	"	15	17S 13E
EKA	4533	948	A MC 37890	14	17S 13E
"	"	"	"	15	17S 13E
"	"	"	"	14	17S 13E
"	"	"	"	22	17S 13E
"	"	"	"	23	17S 13E
Mission # 3	6104	1470/1471	A MC 61261	6	17S 13E
Mission # 4	7673	910/911	A MC 61262	6	17S 13E
Mission # 5	6104	1474/1475	A MC 61263	5	17S 13E
Mission # 6	6104	1476/1477	A MC 61264	6	17S 13E

PHOENIX, ARIZONA

2009 AUG 14 A 7:15

<u>Name of Claim</u>	<u>Book</u>	<u>Page</u>	<u>BLM Serial No.</u>	<u>Section</u>	<u>Township Range</u>
Mission # 7	6104	1478/1479	A MC 61265	6	17S 13E
Mission # 8	6104	1480/1481	A MC 61266	5	17S 13E
Mission # 9	6104	1482/1483	A MC 61267	6	17S 13E
Mission #12	6104	1484/1485	A MC 61268	6	17S 13E
Mission #18	6104	1486/1487	A MC 61269	5	17S 13E
Mission #19	6104	1488/1489	A MC 61270	5	17S 13E
FED No. 5	6104	1490/1491	A MC 61271	6	17S 13E
FED No. 7	7673	904/905	A MC 61272	6	17S 13E
FED No. 9	6104	1494/1495	A MC 61273	6	17S 13E
FED No. 10	6104	1496/1497	A MC 61274	6	17S 13E
FED No. 11	6104	1498/1499	A MC 61275	6	17S 13E
FED No. 12	6104	1500/1501	A MC 61276	6	17S 13E
FED No. 31	6104	1502/1503	A MC 61277	6	17S 13E
FED No. 32	6104	1504/1505	A MC 61278	6	17S 13E
FED No. 33	6104	1506/1507	A MC 61279	6	17S 13E
FMR No. 5	6104	1508/1509	A MC 61280	5	17S 13E
FMR No. 6	6104	1510/1511	A MC 61281	5	17S 13E
FMR No. 7	6104	1512/1513	A MC 61282	5	17S 13E
FMR No. 8	6104	1514/1515	A MC 61283	5	17S 13E
FMR No. 9	6104	1516/1517	A MC 61284	5	17S 13E
FMR No. 10	6104	1518/1519	A MC 61285	5	17S 13E
FMR No. 11	6104	1520/1521	A MC 61286	5	17S 13E
FMR No. 12	6104	1522/1523	A MC 61287	5	17S 13E
FMR No. 13	6104	1524/1525	A MC 61288	5	17S 13E
FMR No. 14	6104	1526/1527	A MC 61289	5	17S 13E
FMR No. 15	6104	1528/1529	A MC 61290	5	17S 13E
FMR No. 16	6104	1530/1531	A MC 61291	5	17S 13E
FMR No. 17	7673	908/909	A MC 61292	5	17S 13E
" " "	"	" "	"	5	17S 13E
FMR No. 18	7673	906/907	A MC 61293	8	17S 13E
" " "	"	" "	"	5	17S 13E
Mojave - 1	8861	943	A MC 307734	8	17S 13E
Yuma - 1	8861	940	A MC 307735	35	16S 12E
Pima - 1	8861	937	A MC 307736	35	16S 12E
Yavapai - 1	8861	934	A MC 307737	35	16S 12E
Papago - 1	8861	931	A MC 307738	35	16S 12E
Key - 1	8861	928	A MC 307739	35	16S 12E
Lime - 1A	8861	925	A MC 307740	35	16S 12E
Lime - 4A	8861	922	A MC 307741	35	16S 12E
RH-1	9365	593/594	A MC 324410	8	17S 13E
RH-2	9365	595/596	A MC 324411	8	17S 13E
RH-3	9365	597/598	A MC 324412	8	17S 13E
RH-4	9365	599/600	A MC 324413	8	17S 13E
RH-5	9365	601/602	A MC 324414	8	17S 13E
RH-6	9365	603/604	A MC 324415	8	17S 13E
RH-7	9365	605/606	A MC 324416	8	17S 13E
RH-8	9365	607/608	A MC 324417	8	17S 13E
RH-9	9365	609/610	A MC 324418	8	17S 13E
RH-10	9365	611/612	A MC 324419	8	17S 13E

PHOENIX, ARIZONA

2009 AUG 14 A 11 16

<u>Name of Claim</u>	<u>Book</u>	<u>Page</u>	<u>BLM Serial No.</u>	<u>Section</u>	<u>Township Range</u>
RH-11	9365	613/614	A MC 324420	8	17S 13E
RH-12	9365	615/616	A MC 324421	8	17S 13E
RH-13	9365	617/618	A MC 324422	8	17S 13E
RH-14	9365	619/620	A MC 324423	8	17S 13E
RH-15	9365	621/622	A MC 324424	8	17S 13E
RH-16	9365	623/624	A MC 324425	8	17S 13E
RH-17	9365	625/626	A MC 324426	8	17S 13E
RH-18	9365	627/628	A MC 324427	8	17S 13E
RH-19	9365	629/630	A MC 324428	8	17S 13E
RH-20	9365	631/632	A MC 324429	8	17S 13E
RH-21	9365	633/634	A MC 324430	8	17S 13E
RH-22	9365	635/636	A MC 324431	8	17S 13E
RH-23	9365	637/638	A MC 324432	8	17S 13E
RH-24	9365	639/640	A MC 324433	8	17S 13E
RH-25	9365	641/642	A MC 324434	8	17S 13E
RH-26	9365	643/644	A MC 324435	8	17S 13E
RH-27	9365	645/646	A MC 324436	8	17S 13E
RH-28	9365	647/648	A MC 324437	8	17S 13E
RH-29	9365	649/650	A MC 324438	8	17S 13E
RH-30	9365	651/652	A MC 324439	8	17S 13E
RH-31	9365	653/654	A MC 324440	8	17S 13E
RH-32	9365	655/656	A MC 324441	8	17S 13E
RH-33	9365	657/658	A MC 324442	8	17S 13E
RH-34	9365	659/660	A MC 324443	8	17S 13E
RH-35	9365	661/662	A MC 324444	8	17S 13E
RH-36	9365	663/664	A MC 324445	8	17S 13E
BUCCO-1	9830	2303/2304	A MC 331295	12	17S 12E
BUCCO-2	9830	2305/2306	A MC 331296	12	17S 12E
BUCCO-3	9830	2307/2308	A MC 331297	12	17S 12E
BUCCO-4	9830	2309/2310	A MC 331298	12	17S 12E
BUCCO-5	9830	2311/2312	A MC 331299	12	17S 12E

These claims are located in the sections, townships, and ranges as designated.

PAYMENT

188 mining claims x \$125.00 = \$23,500

RECEIVED
 U.S. BUREAU OF LAND MANAGEMENT
 PHOENIX, ARIZONA
 2008 AUG -4 A 7:16

ENTERED INTO COMPUTER

AUG 05 2008

RB

United States Department of the Interior
 Bureau of Land Management
 BUSINESS & SUPPORT SVCS DIV
 ONE N CENTRAL AVE SUITE 800
 PHOENIX, AZ 85004 -4427
 Phone: (602) 417-9200

Receipt

No: 1753314

Transaction #: 1810612		ENTERED INTO COMPUTER
Date of Transaction: 08/04/2008		
CUSTOMER:	MARK KALMI ASARCO 4201 W PIMA MINE RD SAHUARITA, AZ 85629	AUG 05 2008 <i>PB</i> & <i>VERIFIED</i>

LINE #	QTY	DESCRIPTION	REMARKS	UNIT PRICE	TOTAL
1	1.00	LOCATABLE MINERALS / MINING CLAIMS-NOT NEW-UNADJUD, ONE AUTH NO. ONLY / MINING CLAIM MONEY RECEIVED (455) CASES: AMC22865/\$23500.00	MAINT 2009	188 ct - n/a -	23500.00
TOTAL:					\$23,500.00

PAYMENT INFORMATION					
1	AMOUNT:	\$23,500.00	POSTMARKED:	7/31/08 0:00	
	TYPE:	CHECK	RECEIVED:	08/04/2008	
	CHECK NO:	0000385148			
	NAME:	ASARCO LLC 1150 N 7TH AVE TUCSON AZ 85705			

REMARKS

This receipt was generated by the automated BLM Collections and Billing System and is a paper representation of a portion of the official electronic record contained therein.

<i>Lead</i>	<i>Amc #</i>	<i>188 ct</i>	<i>Lead</i>	<i>Amc #</i>	<i>ct</i>
[2280]	22865-880	16	[307734]	307734-741	8
[24397]	24403-406	4	[324410]	324410-445	36
"	24410-414	5	[331295]	331295-299	5
"	24430	1			
"	24433	1			
"	24437-446	10			
"	24450	1			
[37759]	37759-790	32			
"	37855-890	36			
[61261]	61261-293	33			

188 ct

AMC 22807-16
21 397-22
37759-**ASARCO**
61261-33

MIS-10.4

AMC 307734-8
324410-36
33129-5

Mission Complex

ENTERED INTO COMPUTER
8/14/07 DJJ

August 3, 2007

BUREAU OF LAND MANAGEMENT
Arizona State Office
One North Central Avenue
Suite 800
Phoenix, Arizona 85004-4427

Attention: Mining Claims Unit


Dear Sir:

Mission Complex
Evidence of Payment
Annual Maintenance Fee Fiscal Year 2008

The annual maintenance fee of \$125.00 for each mining claim and mill site, as required under Public Law 103-66 of August 10, 1993, 107 stat. 312 for fiscal year 2008, was mailed to the State Office of the BLM in the form of a check in the amount of \$23,500 for the claims/sites listed in Exhibit A.

Attn: Mr. Mark Kalmi
Owner: ASARCO LLC
Mission Complex
4201 W. Pima Mine Rd.
Sahuarita, AZ 85629

Please return the proof of payment receipt to the above address.

Sincerely,

Mark Kalmi
General Manager

PHOENIX, ARIZONA

2007 AUG - 7 9 44

Enclosures

RECEIVED
B.L.M. AZ STATE OFFICE

AMC 207134-8

32440-36

331295-5 EXHIBIT A

AMC 22807-16

24397-22

37759-67+1

61261-33

FOR YEAR ENDING SEPTEMBER 1, 2008

The following contiguous group of unpatented lode mining claims are situated in the Pima Mining District, Pima County, Arizona. The Location Notices of which are of record in the office of the Recorder of Pima County, Arizona, and the Bureau of Land Management serial numbers are filed in Phoenix, Arizona.

	Name of Claim	Book	Page	BLM Serial No.	Section	Township Range
22807	PIBA NO. 3	3006	156	A MC 22865	12	17S 12E
	PIBA NO. 4	3006	157	A MC 22866	12	17S 12E
	PEAK #1	444	77	A MC 22867	12	17S 12E
	PEAK #2	444	78	A MC 22868	12	17S 12E
	PEAK #3	444	79	A MC 22869	12	17S 12E
	PEAK #4	444	80	A MC 22870	12	17S 12E
	PEAK #5	444	81	A MC 22871	12	17S 12E
	PEAK #6	444	82	A MC 22872	12	17S 12E
	PEAK #7	1201	298	A MC 22873	12	17S 12E
	PEAK #8	973	248	A MC 22874	12	17S 12E
	PEAK #9	444	85	A MC 22875	12	17S 12E
	PEAK #10	444	86	A MC 22876	12	17S 12E
	PEAK #11	444	87	A MC 22877	12	17S 12E
	ALPHA #73	3053	187	A MC 22878	12	17S 12E
	BAN-ANA-PI No. 1	3108	340	A MC 22879	12	17S 12E
	BAN-ANA-PI NO. 2	3108	341	A MC 22880	12	17S 12E
24397	UTE	922	597	A MC 24403	35	16S 12E
	PIUTE	922	595	A MC 24404	35	16S 12E
	COMANCHE	1681	457	A MC 24405	35	16S 12E
	HOPI	891	379	A MC 24406	35	16S 12E
"	YAQUI	1083	407	A MC 24410	35	16S 12E
"	ALGONQUIN	1083	405	A MC 24411	35	16S 12E
	IROQUOIS	1083	408	A MC 24412	35	16S 12E
	PUEBLO	1877	167	A MC 24413	35	16S 12E
	ACOMA	1110	221	A MC 24414	35	16S 12E
"	BLITZ NO. 6	76	568	A MC 24430	12	17S 12E
"	BLITZ NO. 9	76	571	A MC 24433	12	17S 12E
	CHOLLA NO. 1	371	546	A MC 24437	1	17S 12E
	" " "	"	"	"	12	17S 12E
	CHOLLA NO. 2	371	547	A MC 24438	12	17S 12E
"	CHOLLA NO. 3	371	548	A MC 24439	12	17S 12E
	CHOLLA NO. 4	371	549	A MC 24440	12	17S 12E
	CHOLLA NO. 5	371	550	A MC 24441	12	17S 12E
	CHOLLA NO. 6	371	551	A MC 24442	12	17S 12E
	CHOLLA NO. 7	371	552	A MC 24443	1	17S 12E
	" " "	"	"	"	12	17S 12E
	CHOLLA NO. 8	371	553	A MC 24444	1	17S 12E
	VALLE	73	448	A MC 24445	12	17S 12E
	VALLE NO. 2	433	164	A MC 24446	12	17S 12E
"	VALLE NO. 6	458	427	A MC 24450	12	17S 12E

PHOENIX, ARIZONA
2007 AUG - 7 - 9 44

1538161

RECEIVED
B.L.M. AZ STATE OFFICE

38

Name of Claim	Book	Page	BLM Serial No.	Section	Township Range
37759 Alpha No. 15	2662	111	A MC 37759	1	17S 12S
Alpha No. 17	1201	249	A MC 37760	1	17S 12E
" " "	"	"	"	12	17S 12E
Alpha No. 18	1201	250	A MC 37761	1	17S 12E
" " "	"	"	"	12	17S 12E
Alpha No. 19	1201	251	A MC 37762	12	17S 12E
Alpha No. 23	2662	115	A MC 37763	1	17S 12E
Alpha No. 35	1201	260	A MC 37764	6	17S 13E
" " "	"	"	"	7	17S 13E
" " "	"	"	"	1	17S 12E
" " "	"	"	"	12	17S 12E
Alpha No. 36	1201	261	A MC 37765	7	17S 13E
" " "	"	"	"	12	17S 12E
Alpha No. 41	1201	266	A MC 37766	6	17S 13E
" " "	"	"	"	7	17S 13E
Alpha No. 56	1201	269	A MC 37767	6	17S 13E
Alpha No. 57	1201	270	A MC 37768	6	17S 13E
" " "	"	"	"	7	17S 13E
Alpha No. 60	1201	271	A MC 37769	6	17S 13E
37759 Alpha No. 61	1201	272	A MC 37770	6	17S 13E
37759 Alpha No. 62	1201	273	A MC 37771	6	17S 13E
" Alpha No. 63	1201	274	A MC 37772	6	17S 13E
" " "	"	"	"	7	17S 13E
Alpha No. 64	1201	275	A MC 37773	6	17S 13E
" " "	"	"	"	7	17S 13E
Alpha No. 65	1201	276	A MC 37774	7	17S 13E
37759 Alpha No. 66	1201	277	A MC 37775	7	17S 13E
Alpha No. 67	1201	278	A MC 37776	7	17S 13E
Alpha No. 68	1201	279	A MC 37777	6	17S 13E
Alpha No. 69	1201	280	A MC 37778	6	17S 13E
Alpha No. 70	1201	281	A MC 37779	6	17S 13E
Alpha No. 71	1201	282	A MC 37780	12	17S 12E
Alpha No. 72	1201	283	A MC 37781	12	17S 12E
Alpha No. 74	1201	285	A MC 37782	12	17S 12E
Alpha No. 75	1201	286	A MC 37783	12	17S 12E
Alpha No. 76	1201	287	A MC 37784	12	17S 12E
Alpha No. 79	3053	183	A MC 37785	7	17S 13E
" " "	"	"	"	12	17S 12E
Alpha No. 80	3053	182	A MC 37786	7	17S 13E
" " "	"	"	"	12	17S 12E
Alpha No. 82	3053	189	A MC 37787	7	17S 13E
Alpha No. 83	3053	188	A MC 37788	7	17S 13E
Bapi No. 1	3053	185	A MC 37789	12	17S 12E
Bapi No. 2	3098	746	A MC 37790	12	17S 12E
37759 EBA	4533	913	A MC 37855	15	17S 13E
EBE	4533	914	A MC 37856	15	17S 13E
EBI	4533	915	A MC 37857	15	17S 13E
EBO	4533	916	A MC 37858	15	17S 13E
EBU	4533	917	A MC 37859	15	17S 13E

RECEIVED
 B.L.M. STATE OF ARIZONA
 2007 AUG - 7 A 9 58 AM

<u>Name of Claim</u>	<u>Book</u>	<u>Page</u>	<u>BLM Serial No.</u>	<u>Section</u>	<u>Township Range</u>
ECA	4533	918	A MC 37860	15	17S 13E
ECE	4533	919	A MC 37861	15	17S 13E
ECI	4533	920	A MC 37862	15	17S 13E
ECO	4533	921	A MC 37863	15	17S 13E
"	"	"	"	22	17S 13E
ECU	4533	922	A MC 37864	15	17S 13E
EDA	4533	923	A MC 37865	15	17S 13E
EDE	4533	924	A MC 37866	15	17S 13E
EDI	4533	925	A MC 37867	15	17S 13E
EDO	4533	926	A MC 37868	15	17S 13E
EDU	4533	927	A MC 37869	15	17S 13E
EFA	4533	928	A MC 37870	15	17S 13E
EFE	4533	929	A MC 37871	15	17S 13E
EFI	4533	930	A MC 37872	15	17S 13E
"	"	"	"	22	17S 13E
EFO	4533	931	A MC 37873	15	17S 13E
EFU	4533	932	A MC 37874	15	17S 13E
EGA	4533	933	A MC 37875	15	17S 13E
EGE	4533	934	A MC 37876	15	17S 13E
EGI	4533	935	A MC 37877	15	17S 13E
EGO	4533	936	A MC 37878	15	17S 13E
EGU	4533	937	A MC 37879	15	17S 13E
EHA	4533	938	A MC 37880	15	17S 13E
EHE	4533	939	A MC 37881	15	17S 13E
"	"	"	"	22	17S 13E
EHI	4533	940	A MC 37882	15	17S 13E
"	"	"	"	14	17S 13E
EHO	4533	941	A MC 37883	15	17S 13E
"	"	"	"	14	17S 13E
EHU	4533	942	A MC 37884	15	17S 13E
"	"	"	"	14	17S 13E
EJA	4533	943	A MC 37885	15	17S 13E
"	"	"	"	14	17S 13E
EJE	4533	944	A MC 37886	15	17S 13E
"	"	"	"	14	17S 13E
EJI	4533	945	A MC 37887	15	17S 13E
"	"	"	"	14	17S 13E
EJO	4533	946	A MC 37888	15	17S 13E
"	"	"	"	14	17S 13E
EJU	4533	947	A MC 37889	15	17S 13E
"	"	"	"	14	17S 13E
EKA	4533	948	A MC 37890	15	17S 13E
"	"	"	"	14	17S 13E
"	"	"	"	22	17S 13E
"	"	"	"	23	17S 13E
21261 Mission # 3	6104	1470/1471	A MC 61261	6	17S 13E
Mission # 4	7673	910/911	A MC 61262	6	17S 13E
Mission # 5	6104	1474/1475	A MC 61263	5	17S 13E
Mission # 6	6104	1476/1477	A MC 61264	6	17S 13E

PHOENIX, ARIZONA

37759

<u>Name of Claim</u>	<u>Book</u>	<u>Page</u>	<u>BLM Serial No.</u>	<u>Section</u>	<u>Township Range</u>
Mission # 7	6104	1478/1479	A MC 61265	6	17S 13E
Mission # 8	6104	1480/1481	A MC 61266	5	17S 13E
Mission # 9	6104	1482/1483	A MC 61267	6	17S 13E
Mission #12	6104	1484/1485	A MC 61268	6	17S 13E
Mission #18	6104	1486/1487	A MC 61269	5	17S 13E
Mission #19	6104	1488/1489	A MC 61270	5	17S 13E
FED No. 5	6104	1490/1491	A MC 61271	6	17S 13E
FED No. 7	7673	904/905	A MC 61272	6	17S 13E
FED No. 9	6104	1494/1495	A MC 61273	6	17S 13E
FED No. 10	6104	1496/1497	A MC 61274	6	17S 13E
FED No. 11	6104	1498/1499	A MC 61275	6	17S 13E
FED No. 12	6104	1500/1501	A MC 61276	6	17S 13E
FED No. 31	6104	1502/1503	A MC 61277	6	17S 13E
FED No. 32	6104	1504/1505	A MC 61278	6	17S 13E
FED No. 33	6104	1506/1507	A MC 61279	6	17S 13E
FMR No. 5	6104	1508/1509	A MC 61280	5	17S 13E
FMR No. 6	6104	1510/1511	A MC 61281	5	17S 13E
FMR No. 7	6104	1512/1513	A MC 61282	5	17S 13E
FMR No. 8	6104	1514/1515	A MC 61283	5	17S 13E
FMR No. 9	6104	1516/1517	A MC 61284	5	17S 13E
FMR No. 10	6104	1518/1519	A MC 61285	5	17S 13E
FMR No. 11	6104	1520/1521	A MC 61286	5	17S 13E
FMR No. 12	6104	1522/1523	A MC 61287	5	17S 13E
FMR No. 13	6104	1524/1525	A MC 61288	5	17S 13E
FMR No. 14	6104	1526/1527	A MC 61289	5	17S 13E
FMR No. 15	6104	1528/1529	A MC 61290	5	17S 13E
FMR No. 16	6104	1530/1531	A MC 61291	5	17S 13E
FMR No. 17	7673	908/909	A MC 61292	5	17S 13E
" " "	"	" "	"	8	17S 13E
FMR No. 18	7673	906/907	A MC 61293	5	17S 13E
" " "	"	" "	"	8	17S 13E
Mojava - 1	8861	943	A MC 307734	35	16S 12E
Yuma - 1	8861	940	A MC 307735	35	16S 12E
Pima - 1	8861	937	A MC 307736	35	16S 12E
Yavapai - 1	8861	934	A MC 307737	35	16S 12E
Papago - 1	8861	931	A MC 307738	35	16S 12E
Key - 1	8861	928	A MC 307739	35	16S 12E
Lime - 1A	8861	925	A MC 307740	35	16S 12E
Lime - 4A	8861	922	A MC 307741	35	16S 12E
RH-1	9365	593/594	A MC 324410	8	17S 13E
RH-2	9365	595/596	A MC 324411	8	17S 13E
RH-3	9365	597/598	A MC 324412	8	17S 13E
RH-4	9365	599/600	A MC 324413	8	17S 13E
RH-5	9365	601/602	A MC 324414	8	17S 13E
RH-6	9365	603/604	A MC 324415	8	17S 13E
RH-7	9365	605/606	A MC 324416	8	17S 13E
RH-8	9365	607/608	A MC 324417	8	17S 13E
RH-9	9365	609/610	A MC 324418	8	17S 13E
RH-10	9365	611/612	A MC 324419	8	17S 13E

6/26/19

PHOENIX, ARIZONA

2001 AUG - 7
 8:51 AM
 RECEIVED
 AZ STATE OFFICE
 A. J. D.

17

<u>Name of Claim</u>	<u>Book</u>	<u>Page</u>	<u>BLM Serial No.</u>	<u>Section</u>	<u>Township Range</u>
RH-11	9365	613/614	A MC 324420	8	17S 13E
RH-12	9365	615/616	A MC 324421	8	17S 13E
RH-13	9365	617/618	A MC 324422	8	17S 13E
RH-14	9365	619/620	A MC 324423	8	17S 13E
RH-15	9365	621/622	A MC 324424	8	17S 13E
RH-16	9365	623/624	A MC 324425	8	17S 13E
RH-17	9365	625/626	A MC 324426	8	17S 13E
RH-18	9365	627/628	A MC 324427	8	17S 13E
RH-19	9365	629/630	A MC 324428	8	17S 13E
RH-20	9365	631/632	A MC 324429	8	17S 13E
RH-21	9365	633/634	A MC 324430	8	17S 13E
RH-22	9365	635/636	A MC 324431	8	17S 13E
RH-23	9365	637/638	A MC 324432	8	17S 13E
RH-24	9365	639/640	A MC 324433	8	17S 13E
RH-25	9365	641/642	A MC 324434	8	17S 13E
RH-26	9365	643/644	A MC 324435	8	17S 13E
RH-27	9365	645/646	A MC 324436	8	17S 13E
RH-28	9365	647/648	A MC 324437	8	17S 13E
RH-29	9365	649/650	A MC 324438	8	17S 13E
RH-30	9365	651/652	A MC 324439	8	17S 13E
RH-31	9365	653/654	A MC 324440	8	17S 13E
RH-32	9365	655/656	A MC 324441	8	17S 13E
RH-33	9365	657/658	A MC 324442	8	17S 13E
RH-34	9365	659/660	A MC 324443	8	17S 13E
RH-35	9365	661/662	A MC 324444	8	17S 13E
RH-36	9365	663/664	A MC 324445	8	17S 13E
BUCCO-1	9830	2303/2304	A MC 331295	12	17S 12E
BUCCO-2	9830	2305/2306	A MC 331296	12	17S 12E
BUCCO-3	9830	2307/2308	A MC 331297	12	17S 12E
BUCCO-4	9830	2309/2310	A MC 331298	12	17S 12E
BUCCO-5	9830	2311/2312	A MC 331299	12	17S 12E

These claims are located in the sections, townships, and ranges as designated.

PAYMENT

188 mining claims x \$125.00 = \$23,500

RECEIVED
 B.L.M. AZ STATE OFFICE
 2007 AUG - 7 A 9:43
 PHOENIX, ARIZONA

United States Department of the Interior
 Bureau of Land Management
 BUSINESS & SUPPORT SVCS DIV
 ONE N CENTRAL AVE SUITE 800
 PHOENIX, AZ 85004 -4427
 Phone: (602) 417-9200

Receipt

No:

1538161

Transaction #: 1589425	
Date of Transaction: 08/07/2007	
CUSTOMER:	MARK KALMI ASARCO 4201 W PIMA MINE RD SAHUARITA,AZ 85629

LINE #	QTY	DESCRIPTION	REMARKS	UNIT PRICE	TOTAL
1	1.00	LOCATABLE MINERALS / MINING CLAIMS-NOT NEW-UNADJUD,ONE AUTH NO. ONLY / MINING CLAIM MONEY RECEIVED (455) CASES: AMC22865/\$23500.00	MAINT 2008 (188)	- n/a -	23500.00
TOTAL:					\$23,500.00

PAYMENT INFORMATION					
1	AMOUNT:	\$23,500.00	POSTMARKED:	8/3/07 0:00	
	TYPE:	CHECK	RECEIVED:	08/07/2007	
	CHECK NO:	0000357486			
	NAME:	ASARCO LLC 1150 N 7TH AVE TUCSON AZ 85705			

REMARKS

This receipt was generated by the automated BLM Collections and Billing System and is a paper representation of a portion of the official electronic record contained therein.

LEAD FILE NUMBERS:

AMC 22807	AMC 307734
24397	324410
37759	331295
61261	

TRANSACTION DATE: 08/07/2006

AMOUNT PAID: 23,500⁰⁰

RECEIPT NUMBER: 1328798

CODE NUMBER: 582

LEAD AMC SERIAL NUMBER	AMC SERIAL NUMBER(S)	NUMBER OF CLAIM(S)	AMOUNT PAID
AMC 22807	AMC 22865 - 22880	16	2000
24397	24403 - 24406	4	500
"	24410 - 24414	5	625
"	24430	1	125
"	24433	1	125
"	24437 - 24446	10	1250
"	24450	1	125
37759	37759 - 37790	32	4000
"	37855 - 37890	36	4500
61261	61261 - 61293	33	4125
307734	307734 - 307741	8	1000
324410	324410 - 324445	36	4500
331295	331295 - 331299	5	625
		}	}
GRAND TOTAL(S):		188	\$23,500

DATE ENTERED INTO COMPUTER: AUG 09 2006
 * VERIFIED PB

INITIALS: PB



Mission Complex

August 7, 2006

BUREAU OF LAND MANAGEMENT
Arizona State Office
One North Central Avenue
Suite 800
Phoenix, Arizona 85004-4427

Attention: Mining Claims Unit

Dear Sir:

Mission Complex
Evidence of Payment
Annual Maintenance Fee Fiscal Year 2007

The annual maintenance fee of \$125.00 for each mining claim and mill site, as required under Public Law 103-66 of August 10, 1993, 107 stat. 312 for fiscal year 2007, was mailed to the State Office of the BLM in the form of a check in the amount of \$23,500 for the claims/sites listed in Exhibit A.

Attn: Mr. Mark Kalmi
Owner: ASARCO LLC
Mission Complex
4201 W. Pima Mine Rd.
Sahuarita, AZ 85629

Please return the proof of payment receipt to the above address.

Sincerely,

Mark Kalmi
General Manager

Enclosures

RECEIVED
B.L.M. AZ STATE OFFICE
2006 AUG -7 A 11: 25
PHOENIX, ARIZONA

FAX

Date: August 4, 2006

Number of pages including cover sheet: 7

To:

Tina

BLM

Mining Claims Unit

Phone:

Fax phone: (602)-417-9314

CC:

From:

Linda S. Bruno

Phone: (520)-648-4520

Fax phone: (520)-625-9632

REMARKS: Urgent For your review Reply ASAP Please comment

Please attach this letter to the \$23,500 check you have already received. This letter was inadvertently left out when the check was mailed from our Accounts Payable Department.

The \$23,500 check will cover the 188 mining claims for ASARCO LLC Mission Unit.

Please call me if you have any questions.

Linda Bruno

PHOENIX, ARIZONA

2006 AUG - 7 A 11: 25

RECEIVED
B.L.M. AZ STATE OFFICE

EXHIBIT A

FOR YEAR ENDING SEPTEMBER 1, 2007

The following contiguous group of unpatented lode mining claims are situated in the Pima Mining District, Pima County, Arizona. The Location Notices of which are of record in the office of the Recorder of Pima County, Arizona, and the Bureau of Land Management serial numbers are filed in Phoenix, Arizona.

<u>Name of Claim</u>	<u>Book</u>	<u>Page</u>	<u>BLM Serial No.</u>	<u>Section</u>	<u>Township Range</u>
PIBA NO. 3	3006	156	A MC 22865	12	17S 12E
PIBA NO. 4	3006	157	A MC 22866	12	17S 12E
PEAK #1	444	77	A MC 22867	12	17S 12E
PEAK #2	444	78	A MC 22868	12	17S 12E
PEAK #3	444	79	A MC 22869	12	17S 12E
PEAK #4	444	80	A MC 22870	12	17S 12E
PEAK #5	444	81	A MC 22871	12	17S 12E
PEAK #6	444	82	A MC 22872	12	17S 12E
PEAK #7	1201	298	A MC 22873	12	17S 12E
PEAK #8	973	248	A MC 22874	12	17S 12E
PEAK #9	444	85	A MC 22875	12	17S 12E
PEAK #10	444	86	A MC 22876	12	17S 12E
PEAK #11	444	87	A MC 22877	12	17S 12E
ALPHA #73	3053	187	A MC 22878	12	17S 12E
BAN-ANA-PI No. 1	3108	340	A MC 22879	12	17S 12E
BAN-ANA-PI NO. 2	3108	341	A MC 22880	12	17S 12E
UTE	922	597	A MC 24403	35	16S 12E
PIUTE	922	595	A MC 24404	35	16S 12E
COMANCHE	1681	457	A MC 24405	35	16S 12E
HOPI	891	379	A MC 24406	35	16S 12E
YAQUI	1083	407	A MC 24410	35	16S 12E
ALGONQUIN	1083	405	A MC 24411	35	16S 12E
IROQUOIS	1083	408	A MC 24412	35	16S 12E
PUEBLO	1877	167	A MC 24413	35	16S 12E
ACOMA	1110	221	A MC 24414	35	16S 12E
BLITZ NO. 6	76	568	A MC 24430	12	17S 12E
BLITZ NO. 9	76	571	A MC 24433	12	17S 12E
CHOLLA NO. 1	371	546	A MC 24437	1	17S 12E
" " "	"	"	"	12	17S 12E
CHOLLA NO. 2	371	547	A MC 24438	12	17S 12E
CHOLLA NO. 3	371	548	A MC 24439	12	17S 12E
CHOLLA NO. 4	371	549	A MC 24440	12	17S 12E
CHOLLA NO. 5	371	550	A MC 24441	12	17S 12E
CHOLLA NO. 6	371	551	A MC 24442	12	17S 12E
CHOLLA NO. 7	371	552	A MC 24443	1	17S 12E
" " "	"	"	"	12	17S 12E
CHOLLA NO. 8	371	553	A MC 24444	1	17S 12E
VALLE	73	164	A MC 24445	12	17S 12E
VALLE NO. 2	433	164	A MC 24446	12	17S 12E
VALLE NO. 6	458	427	A MC 24450	12	17S 12E

RECEIVED
B.L.M. AZ STATE OFFICE
AUG 09 2007

ENTERED IN COMPUTER

38
JMC

<u>Name of Claim</u>	<u>Book</u>	<u>Page</u>	<u>BLM Serial No.</u>	<u>Section</u>	<u>Township Range</u>
Alpha No. 15	2662	111	A MC 37759	1	17S 12S
Alpha No. 17	1201	249	A MC 37760	1	17S 12E
" " "	"	"	"	12	17S 12E
Alpha No. 18	1201	250	A MC 37761	1	17S 12E
" " "	"	"	"	12	17S 12E
Alpha No. 19	1201	251	A MC 37762	12	17S 12E
Alpha No. 23	2662	115	A MC 37763	1	17S 12E
Alpha No. 35	1201	260	A MC 37764	6	17S 13E
" " "	"	"	"	7	17S 13E
" " "	"	"	"	1	17S 12E
Alpha No. 36	1201	261	A MC 37765	12	17S 12E
" " "	"	"	"	7	17S 13E
Alpha No. 41	1201	266	A MC 37766	12	17S 12E
" " "	"	"	"	6	17S 13E
Alpha No. 56	1201	269	A MC 37767	7	17S 13E
Alpha No. 57	1201	270	A MC 37768	6	17S 13E
" " "	"	"	"	6	17S 13E
Alpha No. 60	1201	271	A MC 37769	7	17S 13E
Alpha No. 61	1201	272	A MC 37770	6	17S 13E
Alpha No. 62	1201	273	A MC 37771	6	17S 13E
Alpha No. 63	1201	274	A MC 37772	6	17S 13E
" " "	"	"	"	6	17S 13E
Alpha No. 64	1201	275	A MC 37773	7	17S 13E
" " "	"	"	"	6	17S 13E
Alpha No. 65	1201	276	A MC 37774	7	17S 13E
Alpha No. 66	1201	277	A MC 37775	7	17S 13E
Alpha No. 67	1201	278	A MC 37776	7	17S 13E
Alpha No. 68	1201	279	A MC 37777	7	17S 13E
Alpha No. 69	1201	280	A MC 37778	6	17S 13E
Alpha No. 70	1201	281	A MC 37779	6	17S 13E
Alpha No. 71	1201	282	A MC 37780	6	17S 13E
Alpha No. 72	1201	283	A MC 37781	12	17S 12E
Alpha No. 74	1201	285	A MC 37782	12	17S 12E
Alpha No. 75	1201	286	A MC 37783	12	17S 12E
Alpha No. 76	1201	287	A MC 37784	12	17S 12E
Alpha No. 79	3053	183	A MC 37785	12	17S 12E
" " "	"	"	"	7	17S 13E
Alpha No. 80	3053	182	A MC 37786	12	17S 12E
" " "	"	"	"	7	17S 13E
Alpha No. 82	3053	189	A MC 37787	12	17S 12E
Alpha No. 83	3053	188	A MC 37788	7	17S 13E
Bapi No. 1	3053	185	A MC 37789	7	17S 13E
Bapi No. 2	3098	746	A MC 37790	12	17S 12E
EBA	4533	914	A MC 37855	12	17S 12E
EBE	4533	914	A MC 37856	15	17S 13E
EBI	4533	915	A MC 37857	15	17S 13E
EBO	4533	916	A MC 37858	15	17S 13E
EBU	4533	917	A MC 37859	15	17S 13E

RECEIVED
 B.L.M. AZ STATE OFFICE
 AUG 09 2006
 PHOENIX ARIZONA

ENTERED IN COMPUTER
 AUG 09 2006 PB

37
 HMC

<u>Name of Claim</u>	<u>Book</u>	<u>Page</u>	<u>BLM Serial No.</u>	<u>Section</u>	<u>Township Range</u>
ECA	4533	918	A MC 37860	15	17S 13E
ECE	4533	919	A MC 37861	15	17S 13E
ECI	4533	920	A MC 37862	15	17S 13E
ECO	4533	921	A MC 37863	15	17S 13E
"	"	"	"	22	17S 13E
ECU	4533	922	A MC 37864	15	17S 13E
EDA	4533	923	A MC 37865	15	17S 13E
EDE	4533	924	A MC 37866	15	17S 13E
EDI	4533	925	A MC 37867	15	17S 13E
EDO	4533	926	A MC 37868	15	17S 13E
EDU	4533	927	A MC 37869	15	17S 13E
EFA	4533	928	A MC 37870	15	17S 13E
EFE	4533	929	A MC 37871	15	17S 13E
EFI	4533	930	A MC 37872	15	17S 13E
"	"	"	"	22	17S 13E
EFO	4533	931	A MC 37873	15	17S 13E
EFU	4533	932	A MC 37874	15	17S 13E
EGA	4533	933	A MC 37875	15	17S 13E
EGE	4533	934	A MC 37876	15	17S 13E
EGI	4533	935	A MC 37877	15	17S 13E
EGO	4533	936	A MC 37878	15	17S 13E
EGU	4533	937	A MC 37879	15	17S 13E
EHA	4533	938	A MC 37880	15	17S 13E
EHE	4533	939	A MC 37881	15	17S 13E
"	"	"	"	22	17S 13E
EHI	4533	940	A MC 37882	15	17S 13E
"	"	"	"	14	17S 13E
EHO	4533	941	A MC 37883	15	17S 13E
"	"	"	"	14	17S 13E
EHU	4533	942	A MC 37884	15	17S 13E
"	"	"	"	14	17S 13E
EJA	4533	943	A MC 37885	15	17S 13E
"	"	"	"	14	17S 13E
EJE	4533	944	A MC 37886	15	17S 13E
"	"	"	"	14	17S 13E
EJI	4533	945	A MC 37887	15	17S 13E
"	"	"	"	14	17S 13E
EJO	4533	946	A MC 37888	15	17S 13E
"	"	"	"	14	17S 13E
EJU	4533	947	A MC 37889	15	17S 13E
"	"	"	"	14	17S 13E
EKA	4533	948	A MC 37890	15	17S 13E
"	"	"	"	14	17S 13E
"	"	"	"	22	17S 13E
"	"	"	"	23	17S 13E
Mission # 3	6104	1470/1471	A MC 61261	6	17S 13E
Mission # 4	7673	910/911	A MC 61262	6	17S 13E
Mission # 5	6104	1475	A MC 61263	5	17S 13E
Mission # 6	6104	1476/1477	A MC 61264	6	17S 13E

PHOENIX, ARIZONA
 92:1504-7091-26
 6104 1476/1477

RECEIVED
 B.L.M. AZ STATE OFFICE

ENTERED IN COMPUTER
 AUG 09 2006 JB

35
 JMC

<u>Name of Claim</u>	<u>Book</u>	<u>Page</u>	<u>BLM Serial No.</u>	<u>Section</u>	<u>Township Range</u>
Mission # 7	6104	1478/1479	A MC 61265	6	17S 13E
Mission # 8	6104	1480/1481	A MC 61266	5	17S 13E
Mission # 9	6104	1482/1483	A MC 61267	6	17S 13E
Mission #12	6104	1484/1485	A MC 61268	6	17S 13E
Mission #18	6104	1486/1487	A MC 61269	5	17S 13E
Mission #19	6104	1488/1489	A MC 61270	5	17S 13E
FED No. 5	6104	1490/1491	A MC 61271	6	17S 13E
FED No. 7	7673	904/905	A MC 61272	6	17S 13E
FED No. 9	6104	1494/1495	A MC 61273	6	17S 13E
FED No. 10	6104	1496/1497	A MC 61274	6	17S 13E
FED No. 11	6104	1498/1499	A MC 61275	6	17S 13E
FED No. 12	6104	1500/1501	A MC 61276	6	17S 13E
FED No. 31	6104	1502/1503	A MC 61277	6	17S 13E
FED No. 32	6104	1504/1505	A MC 61278	6	17S 13E
FED No. 33	6104	1506/1507	A MC 61279	6	17S 13E
FMR No. 5	6104	1508/1509	A MC 61280	5	17S 13E
FMR No. 6	6104	1510/1511	A MC 61281	5	17S 13E
FMR No. 7	6104	1512/1513	A MC 61282	5	17S 13E
FMR No. 8	6104	1514/1515	A MC 61283	5	17S 13E
FMR No. 9	6104	1516/1517	A MC 61284	5	17S 13E
FMR No. 10	6104	1518/1519	A MC 61285	5	17S 13E
FMR No. 11	6104	1520/1521	A MC 61286	5	17S 13E
FMR No. 12	6104	1522/1523	A MC 61287	5	17S 13E
FMR No. 13	6104	1524/1525	A MC 61288	5	17S 13E
FMR No. 14	6104	1526/1527	A MC 61289	5	17S 13E
FMR No. 15	6104	1528/1529	A MC 61290	5	17S 13E
FMR No. 16	6104	1530/1531	A MC 61291	5	17S 13E
FMR No. 17	7673	908/909	A MC 61292	5	17S 13E
" " "	"	" "	"	8	17S 13E
FMR No. 18	7673	906/907	A MC 61293	5	17S 13E
" " "	"	" "	"	8	17S 13E
Mojave - 1	8861	943	A MC 307734	35	16S 12E
Yuma - 1	8861	940	A MC 307735	35	16S 12E
Pima - 1	8861	937	A MC 307736	35	16S 12E
Yavapai - 1	8861	934	A MC 307737	35	16S 12E
Papago - 1	8861	931	A MC 307738	35	16S 12E
Key - 1	8861	928	A MC 307739	35	16S 12E
Lime - 1A	8861	925	A MC 307740	35	16S 12E
Lime - 4A	8861	922	A MC 307741	35	16S 12E
RH-1	9365	593/594	A MC 324410	8	17S 13E
RH-2	9365	595/596	A MC 324411	8	17S 13E
RH-3	9365	597/598	A MC 324412	8	17S 13E
RH-4	9365	599/600	A MC 324413	8	17S 13E
RH-5	9365	601/602	A MC 324414	8	17S 13E
RH-6	9365	603/604	A MC 324415	8	17S 13E
RH-7	9365	605/606	A MC 324416	8	17S 13E
RH-8	9365	607/608	A MC 324417	8	17S 13E
RH-9	9365	609/610	A MC 324418	8	17S 13E
RH-10	9365	611/612	A MC 324419	8	17S 13E

RECEIVED B.L.M. AZ STATE OFFICE

ENTERED IN COMPUTER

AUG 09 2006 PB

47
4MC

<u>Name of Claim</u>	<u>Book</u>	<u>Page</u>	<u>BLM Serial No.</u>	<u>Section</u>	<u>Township Range</u>
RH-11	9365	613/614	A MC 324420	8	17S 13E
RH-12	9365	615/616	A MC 324421	8	17S 13E
RH-13	9365	617/618	A MC 324422	8	17S 13E
RH-14	9365	619/620	A MC 324423	8	17S 13E
RH-15	9365	621/622	A MC 324424	8	17S 13E
RH-16	9365	623/624	A MC 324425	8	17S 13E
RH-17	9365	625/626	A MC 324426	8	17S 13E
RH-18	9365	627/628	A MC 324427	8	17S 13E
RH-19	9365	629/630	A MC 324428	8	17S 13E
RH-20	9365	631/632	A MC 324429	8	17S 13E
RH-21	9365	633/634	A MC 324430	8	17S 13E
RH-22	9365	635/636	A MC 324431	8	17S 13E
RH-23	9365	637/638	A MC 324432	8	17S 13E
RH-24	9365	639/640	A MC 324433	8	17S 13E
RH-25	9365	641/642	A MC 324434	8	17S 13E
RH-26	9365	643/644	A MC 324435	8	17S 13E
RH-27	9365	645/646	A MC 324436	8	17S 13E
RH-28	9365	647/648	A MC 324437	8	17S 13E
RH-29	9365	649/650	A MC 324438	8	17S 13E
RH-30	9365	651/652	A MC 324439	8	17S 13E
RH-31	9365	653/654	A MC 324440	8	17S 13E
RH-32	9365	655/656	A MC 324441	8	17S 13E
RH-33	9365	657/658	A MC 324442	8	17S 13E
RH-34	9365	659/660	A MC 324443	8	17S 13E
RH-35	9365	661/662	A MC 324444	8	17S 13E
RH-36	9365	663/664	A MC 324445	8	17S 13E
BUCCO-1	9830	2303/2304	A MC 331295	12	17S 12E
BUCCO-2	9830	2305/2306	A MC 331296	12	17S 12E
BUCCO-3	9830	2307/2308	A MC 331297	12	17S 12E
BUCCO-4	9830	2309/2310	A MC 331298	12	17S 12E
BUCCO-5	9830	2311/2312	A MC 331299	12	17S 12E

These claims are located in the sections, townships, and ranges as designated.

ENTERED IN COMPUTER

AUG 09 2006 *RB*

PAYMENT

188 mining claims x \$125.00 = \$23,500

PHOENIX, ARIZONA

2006 AUG - 7 A 11: 26

RECEIVED
B.L.M. AZ STATE OFFICE

(31)
4MC

United States Department of the Interior
Bureau of Land Management
 BUSINESS & SUPPORT SVCS DIV
 ONE N CENTRAL AVE
 PHOENIX, AZ 85004 -2203
 Phone: (602) 417-9200

Receipt

No: 1328798

Transaction #: 1373779	
Date of Transaction: 08/07/2006	
CUSTOMER:	ASARCO LLC 4201 W PIMA MINE RD SAHUARITA, AZ 85629

ENTERED IN COMPUTER
AUG 09 2006 • PJB

LINE #	QTY	DESCRIPTION	REMARKS	UNIT PRICE	TOTAL
1	1.00	LOCATABLE MINERALS / MINING CLAIMS-NOT NEW-UNADJUD, ONE AUTH NO. ONLY / MINING CLAIM MONEY RECEIVED (455) CASES: AMC22865/\$23500.00	MAINT 2007/188	- n/a -	23500.00
TOTAL:					\$23,500.00

PAYMENT INFORMATION			
1	AMOUNT:	\$23,500.00	POSTMARKED: N/A
	TYPE:	CHECK	RECEIVED: 08/07/2006
	CHECK NO:	324438	
	NAME:	ASARCO LLC 4201 W PIMA MINE RD SAHUARITA AZ 85629	

REMARKS

This receipt was generated by the automated BLM Collections and Billing System and is a paper representation of a portion of the official electronic record contained therein.



Mission Complex

August 7, 2006

BUREAU OF LAND MANAGEMENT
Arizona State Office
One North Central Avenue
Suite 800
Phoenix, Arizona 85004-4427

Attention: Mining Claims Unit

Dear Sir:

Mission Complex
Evidence of Payment
Annual Maintenance Fee Fiscal Year 2007

RECEIVED
B.L.M. AZ STATE OFFICE
2006 AUG - 8 P 3:11
PHOENIX, ARIZONA

The annual maintenance fee of \$125.00 for each mining claim and mill site, as required under Public Law 103-66 of August 10, 1993, 107 stat. 312 for fiscal year 2007, was mailed to the State Office of the BLM in the form of a check in the amount of \$23,500 for the claims/sites listed in Exhibit A.

Attn: Mr. Mark Kalmi
Owner: ASARCO LLC
Mission Complex
4201 W. Pima Mine Rd.
Sahuarita, AZ 85629

Please return the proof of payment receipt to the above address.

Sincerely,

Mark Kalmi
General Manager

Enclosures

AMC 22807

RECEIVED
BUREAU OF
LAND MANAGEMENT

2006 AUG -8 P 2:57

August 7, 2006

ARIZONA
STATE OFFICE
PHOENIX, ARIZONA


Attn: Tina

Re: ASARCO LLC
Mission Complex Mining Claims

Enclosed is the original letter and mining claim lists that should have been attached to the \$23,500 check (check #324438) you presently are holding. A copy was faxed to you on Friday, August 4, 2006. Mr. Kritzstein informed me in our telephone conversation that same day that I need to send you the originals.

If you have any questions, please call me (520)-648-4520.

Thank you,



Linda S. Bruno

8.8.06

Please include
these originals with
receipt #1328798 and
AMC 22865.

Thank you,
MC

EXHIBIT A

FOR YEAR ENDING SEPTEMBER 1, 2007

The following contiguous group of unpatented lode mining claims are situated in the Pima Mining District, Pima County, Arizona. The Location Notices of which are of record in the office of the Recorder of Pima County, Arizona, and the Bureau of Land Management serial numbers are filed in Phoenix, Arizona.

<u>Name of Claim</u>	<u>Book</u>	<u>Page</u>	<u>BLM Serial No.</u>	<u>Section</u>	<u>Township Range</u>
PIBA NO. 3	3006	156	A MC 22865	12	17S 12E
PIBA NO. 4	3006	157	A MC 22866	12	17S 12E
PEAK #1	444	77	A MC 22867	12	17S 12E
PEAK #2	444	78	A MC 22868	12	17S 12E
PEAK #3	444	79	A MC 22869	12	17S 12E
PEAK #4	444	80	A MC 22870	12	17S 12E
PEAK #5	444	81	A MC 22871	12	17S 12E
PEAK #6	444	82	A MC 22872	12	17S 12E
PEAK #7	1201	298	A MC 22873	12	17S 12E
PEAK #8	973	248	A MC 22874	12	17S 12E
PEAK #9	444	85	A MC 22875	12	17S 12E
PEAK #10	444	86	A MC 22876	12	17S 12E
PEAK #11	444	87	A MC 22877	12	17S 12E
ALPHA #73	3053	187	A MC 22878	12	17S 12E
BAN-ANA-PI No. 1	3108	340	A MC 22879	12	17S 12E
BAN-ANA-PI NO. 2	3108	341	A MC 22880	12	17S 12E
UTE	922	597	A MC 24403	35	16S 12E
PIUTE	922	595	A MC 24404	35	16S 12E
COMANCHE	1681	457	A MC 24405	35	16S 12E
HOPI	891	379	A MC 24406	35	16S 12E
YAQUI	1083	407	A MC 24410	35	16S 12E
ALGONQUIN	1083	405	A MC 24411	35	16S 12E
IROQUOIS	1083	408	A MC 24412	35	16S 12E
PUEBLO	1877	167	A MC 24413	35	16S 12E
ACOMA	1110	221	A MC 24414	35	16S 12E
BLITZ NO. 6	76	568	A MC 24430	12	17S 12E
BLITZ NO. 9	76	571	A MC 24433	12	17S 12E
CHOLLA NO. 1	371	546	A MC 24437	1	17S 12E
" " "	"	"	"	12	17S 12E
CHOLLA NO. 2	371	547	A MC 24438	12	17S 12E
CHOLLA NO. 3	371	548	A MC 24439	12	17S 12E
CHOLLA NO. 4	371	549	A MC 24440	12	17S 12E
CHOLLA NO. 5	371	550	A MC 24441	12	17S 12E
CHOLLA NO. 6	371	551	A MC 24442	12	17S 12E
CHOLLA NO. 7	371	552	A MC 24443	1	17S 12E
" " "	"	"	"	12	17S 12E
CHOLLA NO. 8	371	553	A MC 24444	1	17S 12E
VALLE	73	448	A MC 24445	12	17S 12E
VALLE NO. 2	433	164	A MC 24446	12	17S 12E
VALLE NO. 6	458	427	A MC 24450	12	17S 12E

PHOENIX, ARIZONA
B.L.M. STATE OFFICE
2006 AUG - 8 P 3 11

<u>Name of Claim</u>	<u>Book</u>	<u>Page</u>	<u>BLM Serial No.</u>	<u>Section</u>	<u>Township Range</u>
Alpha No. 15	2662	111	A MC 37759	1	17S 12S
Alpha No. 17	1201	249	A MC 37760	1	17S 12E
" " "	"	"	"	12	17S 12E
Alpha No. 18	1201	250	A MC 37761	1	17S 12E
" " "	"	"	"	12	17S 12E
Alpha No. 19	1201	251	A MC 37762	12	17S 12E
Alpha No. 23	2662	115	A MC 37763	1	17S 12E
Alpha No. 35	1201	260	A MC 37764	6	17S 13E
" " "	"	"	"	7	17S 13E
" " "	"	"	"	1	17S 12E
" " "	"	"	"	12	17S 12E
Alpha No. 36	1201	261	A MC 37765	7	17S 13E
" " "	"	"	"	12	17S 12E
Alpha No. 41	1201	266	A MC 37766	6	17S 13E
" " "	"	"	"	7	17S 13E
Alpha No. 56	1201	269	A MC 37767	6	17S 13E
Alpha No. 57	1201	270	A MC 37768	6	17S 13E
" " "	"	"	"	7	17S 13E
Alpha No. 60	1201	271	A MC 37769	6	17S 13E
Alpha No. 61	1201	272	A MC 37770	6	17S 13E
Alpha No. 62	1201	273	A MC 37771	6	17S 13E
Alpha No. 63	1201	274	A MC 37772	6	17S 13E
" " "	"	"	"	7	17S 13E
Alpha No. 64	1201	275	A MC 37773	6	17S 13E
" " "	"	"	"	7	17S 13E
Alpha No. 65	1201	276	A MC 37774	7	17S 13E
Alpha No. 66	1201	277	A MC 37775	7	17S 13E
Alpha No. 67	1201	278	A MC 37776	7	17S 13E
Alpha No. 68	1201	279	A MC 37777	6	17S 13E
Alpha No. 69	1201	280	A MC 37778	6	17S 13E
Alpha No. 70	1201	281	A MC 37779	6	17S 13E
Alpha No. 71	1201	282	A MC 37780	12	17S 12E
Alpha No. 72	1201	283	A MC 37781	12	17S 12E
Alpha No. 74	1201	285	A MC 37782	12	17S 12E
Alpha No. 75	1201	286	A MC 37783	12	17S 12E
Alpha No. 76	1201	287	A MC 37784	12	17S 12E
Alpha No. 79	3053	183	A MC 37785	7	17S 13E
" " "	"	"	"	12	17S 12E
Alpha No. 80	3053	182	A MC 37786	7	17S 13E
" " "	"	"	"	12	17S 12E
Alpha No. 82	3053	189	A MC 37787	7	17S 13E
Alpha No. 83	3053	188	A MC 37788	7	17S 13E
Bapi No. 1	3053	185	A MC 37789	12	17S 12E
Bapi No. 2	3098	746	A MC 37790	12	17S 12E
EBA	4533	913	A MC 37855	15	17S 13E
EBE	4533	914	A MC 37856	15	17S 13E
EBI	4533	915	A MC 37857	15	17S 13E
EBO	4533	916	A MC 37858	15	17S 13E
EBU	4533	917	A MC 37859	15	17S 13E

PHOENIX, ARIZONA

RECEIVED
BLM AZ STATE OFFICE
2006 AUG - 8 P 3 11

<u>Name of Claim</u>	<u>Book</u>	<u>Page</u>	<u>BLM Serial No.</u>	<u>Section</u>	<u>Township Range</u>
ECA	4533	918	A MC 37860	15	17S 13E
ECE	4533	919	A MC 37861	15	17S 13E
ECI	4533	920	A MC 37862	15	17S 13E
ECO	4533	921	A MC 37863	15	17S 13E
"	"	"	"	22	17S 13E
ECU	4533	922	A MC 37864	15	17S 13E
EDA	4533	923	A MC 37865	15	17S 13E
EDE	4533	924	A MC 37866	15	17S 13E
EDI	4533	925	A MC 37867	15	17S 13E
EDO	4533	926	A MC 37868	15	17S 13E
EDU	4533	927	A MC 37869	15	17S 13E
EFA	4533	928	A MC 37870	15	17S 13E
EFE	4533	929	A MC 37871	15	17S 13E
EFI	4533	930	A MC 37872	15	17S 13E
"	"	"	"	22	17S 13E
EFO	4533	931	A MC 37873	15	17S 13E
EFU	4533	932	A MC 37874	15	17S 13E
EGA	4533	933	A MC 37875	15	17S 13E
EGE	4533	934	A MC 37876	15	17S 13E
EGI	4533	935	A MC 37877	15	17S 13E
EGO	4533	936	A MC 37878	15	17S 13E
EGU	4533	937	A MC 37879	15	17S 13E
EHA	4533	938	A MC 37880	15	17S 13E
EHE	4533	939	A MC 37881	15	17S 13E
"	"	"	"	22	17S 13E
EHI	4533	940	A MC 37882	15	17S 13E
"	"	"	"	14	17S 13E
EHO	4533	941	A MC 37883	15	17S 13E
"	"	"	"	14	17S 13E
EHU	4533	942	A MC 37884	15	17S 13E
"	"	"	"	14	17S 13E
EJA	4533	943	A MC 37885	15	17S 13E
"	"	"	"	14	17S 13E
EJE	4533	944	A MC 37886	15	17S 13E
"	"	"	"	14	17S 13E
EJI	4533	945	A MC 37887	15	17S 13E
"	"	"	"	14	17S 13E
EJO	4533	946	A MC 37888	15	17S 13E
"	"	"	"	14	17S 13E
EJU	4533	947	A MC 37889	15	17S 13E
"	"	"	"	14	17S 13E
EKA	4533	948	A MC 37890	15	17S 13E
"	"	"	"	14	17S 13E
"	"	"	"	22	17S 13E
"	"	"	"	23	17S 13E
Mission # 3	6104	1470/1471	A MC 61261	6	17S 13E
Mission # 4	7673	910/911	A MC 61262	6	17S 13E
Mission # 5	6104	1474/1475	A MC 61263	5	17S 13E
Mission # 6	6104	1476/1477	A MC 61264	6	17S 13E

PHOENIX, ARIZONA

BLM STATE OFFICE
2008 AUG -8 P 3:11

<u>Name of Claim</u>	<u>Book</u>	<u>Page</u>	<u>BLM Serial No.</u>	<u>Section</u>	<u>Township Range</u>
Mission # 7	6104	1478/1479	A MC 61265	6	17S 13E
Mission # 8	6104	1480/1481	A MC 61266	5	17S 13E
Mission # 9	6104	1482/1483	A MC 61267	6	17S 13E
Mission #12	6104	1484/1485	A MC 61268	6	17S 13E
Mission #18	6104	1486/1487	A MC 61269	5	17S 13E
Mission #19	6104	1488/1489	A MC 61270	5	17S 13E
FED No. 5	6104	1490/1491	A MC 61271	6	17S 13E
FED No. 7	7673	904/905	A MC 61272	6	17S 13E
FED No. 9	6104	1494/1495	A MC 61273	6	17S 13E
FED No. 10	6104	1496/1497	A MC 61274	6	17S 13E
FED No. 11	6104	1498/1499	A MC 61275	6	17S 13E
FED No. 12	6104	1500/1501	A MC 61276	6	17S 13E
FED No. 31	6104	1502/1503	A MC 61277	6	17S 13E
FED No. 32	6104	1504/1505	A MC 61278	6	17S 13E
FED No. 33	6104	1506/1507	A MC 61279	6	17S 13E
FMR No. 5	6104	1508/1509	A MC 61280	5	17S 13E
FMR No. 6	6104	1510/1511	A MC 61281	5	17S 13E
FMR No. 7	6104	1512/1513	A MC 61282	5	17S 13E
FMR No. 8	6104	1514/1515	A MC 61283	5	17S 13E
FMR No. 9	6104	1516/1517	A MC 61284	5	17S 13E
FMR No. 10	6104	1518/1519	A MC 61285	5	17S 13E
FMR No. 11	6104	1520/1521	A MC 61286	5	17S 13E
FMR No. 12	6104	1522/1523	A MC 61287	5	17S 13E
FMR No. 13	6104	1524/1525	A MC 61288	5	17S 13E
FMR No. 14	6104	1526/1527	A MC 61289	5	17S 13E
FMR No. 15	6104	1528/1529	A MC 61290	5	17S 13E
FMR No. 16	6104	1530/1531	A MC 61291	5	17S 13E
FMR No. 17	7673	908/909	A MC 61292	5	17S 13E
" " "	"	" "	"	8	17S 13E
FMR No. 18	7673	906/907	A MC 61293	5	17S 13E
" " "	"	" "	"	8	17S 13E
Mojave - 1	8861	943	A MC 307734	35	16S 12E
Yuma - 1	8861	940	A MC 307735	35	16S 12E
Pima - 1	8861	937	A MC 307736	35	16S 12E
Yavapai - 1	8861	934	A MC 307737	35	16S 12E
Papago - 1	8861	931	A MC 307738	35	16S 12E
Key - 1	8861	928	A MC 307739	35	16S 12E
Lime - 1A	8861	925	A MC 307740	35	16S 12E
Lime - 4A	8861	922	A MC 307741	35	16S 12E
RH-1	9365	593/594	A MC 324410	8	17S 13E
RH-2	9365	595/596	A MC 324411	8	17S 13E
RH-3	9365	597/598	A MC 324412	8	17S 13E
RH-4	9365	599/600	A MC 324413	8	17S 13E
RH-5	9365	601/602	A MC 324414	8	17S 13E
RH-6	9365	603/604	A MC 324415	8	17S 13E
RH-7	9365	605/606	A MC 324416	8	17S 13E
RH-8	9365	607/608	A MC 324417	8	17S 13E
RH-9	9365	609/610	A MC 324418	8	17S 13E
RH-10	9365	611/612	A MC 324419	8	17S 13E

PHOENIX, ARIZONA

2006 AUG - 8 P 3: 11

RECEIVED
BLM STATE OFFICE

<u>Name of Claim</u>	<u>Book</u>	<u>Page</u>	<u>BLM Serial No.</u>	<u>Section</u>	<u>Township Range</u>
RH-11	9365	613/614	A MC 324420	8	17S 13E
RH-12	9365	615/616	A MC 324421	8	17S 13E
RH-13	9365	617/618	A MC 324422	8	17S 13E
RH-14	9365	619/620	A MC 324423	8	17S 13E
RH-15	9365	621/622	A MC 324424	8	17S 13E
RH-16	9365	623/624	A MC 324425	8	17S 13E
RH-17	9365	625/626	A MC 324426	8	17S 13E
RH-18	9365	627/628	A MC 324427	8	17S 13E
RH-19	9365	629/630	A MC 324428	8	17S 13E
RH-20	9365	631/632	A MC 324429	8	17S 13E
RH-21	9365	633/634	A MC 324430	8	17S 13E
RH-22	9365	635/636	A MC 324431	8	17S 13E
RH-23	9365	637/638	A MC 324432	8	17S 13E
RH-24	9365	639/640	A MC 324433	8	17S 13E
RH-25	9365	641/642	A MC 324434	8	17S 13E
RH-26	9365	643/644	A MC 324435	8	17S 13E
RH-27	9365	645/646	A MC 324436	8	17S 13E
RH-28	9365	647/648	A MC 324437	8	17S 13E
RH-29	9365	649/650	A MC 324438	8	17S 13E
RH-30	9365	651/652	A MC 324439	8	17S 13E
RH-31	9365	653/654	A MC 324440	8	17S 13E
RH-32	9365	655/656	A MC 324441	8	17S 13E
RH-33	9365	657/658	A MC 324442	8	17S 13E
RH-34	9365	659/660	A MC 324443	8	17S 13E
RH-35	9365	661/662	A MC 324444	8	17S 13E
RH-36	9365	663/664	A MC 324445	8	17S 13E
BUCCO-1	9830	2303/2304	A MC 331295	12	17S 12E
BUCCO-2	9830	2305/2306	A MC 331296	12	17S 12E
BUCCO-3	9830	2307/2308	A MC 331297	12	17S 12E
BUCCO-4	9830	2309/2310	A MC 331298	12	17S 12E
BUCCO-5	9830	2311/2312	A MC 331299	12	17S 12E

These claims are located in the sections, townships, and ranges as designated.

PAYMENT

188 mining claims x \$125.00 = \$23,500

RECEIVED
 B.L.M. AZ STATE OFFICE
 2008 AUG - 8 P 3:11
 PHOENIX, ARIZONA

United States Department of the Interior
Bureau of Land Management
 BUSINESS & SUPPORT SVCS DIV
 222 N CENTRAL AVE
 PHOENIX, AZ 85004 -2203
 Phone: (602) 417-9200

Receipt

No: 1138109

Transaction #: 1177277		AMC 22807
Date of Transaction: 08/26/2005		AMC 24397
CUSTOMER: MARK KALMI		AMC 37759
ASARCO		AMC 61261
4201 W PIMA MINE RD		AMC 307734
SAHUARITA, AZ 85629		AMC 324410
		AMC 331295

LINE #	QTY	DESCRIPTION	REMARKS	UNIT PRICE	TOTAL
1	1.00	LOCATABLE MINERALS / MINING CLAIMS- NOT NEW-UNADJUD, ONE AUTH NO. ONLY / MINING CLAIM MONEY RECEIVED (455) CASES: AMC22865/\$23500.00	MAINT 2006 (188)	- n/a -	23500.00
TOTAL:					\$23,500.00

PAYMENT INFORMATION					
1	AMOUNT:	\$23,500.00	POSTMARKED:	08/22/2005	
	TYPE:	CHECK	RECEIVED:	08/23/2005	
	CHECK NO:	001003			
	NAME:	ASARCO LLC 4201 W PIMA MINE RD SAHUARITA AZ 85629			

REMARKS

This receipt was generated by the automated BLM Collections and Billing System and is a paper representation of a portion of the official electronic record contained therein.

RE 9/20/05



Mission Complex

August 22, 2005

BUREAU OF LAND MANAGEMENT
Arizona State Office
222 North Central Avenue
Phoenix, Arizona 85004-2203

Attention: Mining Claims Unit

Dear Sir:

Mission Complex
Evidence of Payment
Annual Maintenance Fee Fiscal Year 2006

The annual maintenance fee of \$125.00 for each mining claim and mill site, as required under Public Law 103-66 of August 10, 1993, 107 stat. 312 for fiscal year 2006, was mailed to the State Office of the BLM in the form of a check in the amount of \$23,500 for the claims/sites listed in Exhibit A.

Attn: Mr. Mark Kalmi
Owner: ASARCO LLC
Mission Complex
4201 W. Pima Mine Rd.
Sahuarita, AZ 85629

Please return the proof of payment receipt to the above address.

Sincerely,


Mark Kalmi
General Manager

ARIZONA STATE OFFICE
PHOENIX, ARIZONA

Enclosures 2005 AUG 23 P 2: 37

RECEIVED
BUREAU OF LAND MANAGEMENT

EXHIBIT A

FOR YEAR ENDING SEPTEMBER 1, 2006

The following contiguous group of unpatented lode mining claims are situated in the Pima Mining District, Pima County, Arizona. The Location Notices of which are of record in the office of the Recorder of Pima County, Arizona, and the Bureau of Land Management serial numbers are filed in Phoenix, Arizona.

<u>Name of Claim</u>	<u>Book</u>	<u>Page</u>	<u>BLM Serial No.</u>	<u>Section</u>	<u>Township Range</u>
PIBA NO. 3	3006	156	A MC 22865	12	17S 12E
PIBA NO. 4	3006	157	A MC 22866	12	17S 12E
PEAK #1	444	77	A MC 22867	12	17S 12E
PEAK #2	444	78	A MC 22868	12	17S 12E
PEAK #3	444	79	A MC 22869	12	17S 12E
PEAK #4	444	80	A MC 22870	12	17S 12E
PEAK #5	444	81	A MC 22871	12	17S 12E
PEAK #6	444	82	A MC 22872	12	17S 12E
PEAK #7	1201	298	A MC 22873	12	17S 12E
PEAK #8	973	248	A MC 22874	12	17S 12E
PEAK #9	444	85	A MC 22875	12	17S 12E
PEAK #10	444	86	A MC 22876	12	17S 12E
PEAK #11	444	87	A MC 22877	12	17S 12E
ALPHA #73	3053	187	A MC 22878	12	17S 12E
BAN-ANA-PI No. 1	3108	340	A MC 22879	12	17S 12E
BAN-ANA-PI NO. 2	3108	341	A MC 22880	12	17S 12E
UTE	922	597	A MC 24403	35	16S 12E
PIUTE	922	595	A MC 24404	35	16S 12E
COMANCHE	1681	457	A MC 24405	35	16S 12E
HOPI	891	379	A MC 24406	35	16S 12E
YAQUI	1083	407	A MC 24410	35	16S 12E
ALGONQUIN	1083	405	A MC 24411	35	16S 12E
IROQUOIS	1083	408	A MC 24412	35	16S 12E
PUEBLO	1877	167	A MC 24413	35	16S 12E
ACOMA	1110	221	A MC 24414	35	16S 12E
BLITZ NO. 6	76	568	A MC 24430	12	17S 12E
BLITZ NO. 9	76	571	A MC 24433	12	17S 12E
CHOLLA NO. 1	371	546	A MC 24437	1	17S 12E
" " "	"	"	"	12	17S 12E
CHOLLA NO. 2	371	547	A MC 24438	12	17S 12E
CHOLLA NO. 3	371	548	A MC 24439	12	17S 12E
CHOLLA NO. 4	371	549	A MC 24440	12	17S 12E
CHOLLA NO. 5	371	550	A MC 24441	12	17S 12E
CHOLLA NO. 6	371	551	A MC 24442	12	17S 12E
CHOLLA NO. 7	371	552	A MC 24443	1	17S 12E
" " "	"	"	"	12	17S 12E
CHOLLA NO. 8	371	553	A MC 24444	1	17S 12E
VALLE	433	164	A MC 24445	12	17S 12E
VALLE NO. 2	433	164	A MC 24446	12	17S 12E
VALLE NO. 6	433	164	A MC 24450	12	17S 12E

PHOENIX, ARIZONA
STATE OFFICE
ARIZONA
RECEIVED
BUREAU OF
LAND MANAGEMENT

38
JEM

RECORDED

RE 9/20/05

<u>Name of Claim</u>	<u>Book</u>	<u>Page</u>	<u>BLM Serial No.</u>	<u>Section</u>	<u>Township Range</u>
Alpha No. 15	2662	111	A MC 37759 ✓	1	17S 12S
Alpha No. 17	1201	249	A MC 37760 ✓	1	17S 12E
" " "	"	"	"	12	17S 12E
Alpha No. 18	1201	250	A MC 37761 ✓	1	17S 12E
" " "	"	"	"	12	17S 12E
Alpha No. 19	1201	251	A MC 37762 ✓	12	17S 12E
Alpha No. 23	2662	115	A MC 37763 ✓	1	17S 12E
Alpha No. 35	1201	260	A MC 37764 ✓	6	17S 13E
" " "	"	"	"	7	17S 13E
" " "	"	"	"	1	17S 12E
" " "	"	"	"	12	17S 12E
Alpha No. 36	1201	261	A MC 37765 ✓	7	17S 13E
" " "	"	"	"	12	17S 12E
Alpha No. 41	1201	266	A MC 37766 ✓	6	17S 13E
" " "	"	"	"	7	17S 13E
Alpha No. 56	1201	269	A MC 37767 ✓	6	17S 13E
Alpha No. 57	1201	270	A MC 37768 ✓	6	17S 13E
" " "	"	"	"	7	17S 13E
Alpha No. 60	1201	271	A MC 37769 ✓	6	17S 13E
Alpha No. 61	1201	272	A MC 37770 ✓	6	17S 13E
Alpha No. 62	1201	273	A MC 37771 ✓	6	17S 13E
Alpha No. 63	1201	274	A MC 37772 ✓	6	17S 13E
" " "	"	"	"	7	17S 13E
Alpha No. 64	1201	275	A MC 37773 ✓	6	17S 13E
" " "	"	"	"	7	17S 13E
Alpha No. 65	1201	276	A MC 37774 ✓	7	17S 13E
Alpha No. 66	1201	277	A MC 37775 ✓	7	17S 13E
Alpha No. 67	1201	278	A MC 37776 ✓	7	17S 13E
Alpha No. 68	1201	279	A MC 37777 ✓	6	17S 13E
Alpha No. 69	1201	280	A MC 37778 ✓	6	17S 13E
Alpha No. 70	1201	281	A MC 37779 ✓	6	17S 13E
Alpha No. 71	1201	282	A MC 37780 ✓	12	17S 12E
Alpha No. 72	1201	283	A MC 37781 ✓	12	17S 12E
Alpha No. 74	1201	285	A MC 37782 ✓	12	17S 12E
Alpha No. 75	1201	286	A MC 37783 ✓	12	17S 12E
Alpha No. 76	1201	287	A MC 37784 ✓	12	17S 12E
Alpha No. 79	3053	183	A MC 37785 ✓	7	17S 13E
" " "	"	"	"	12	17S 12E
Alpha No. 80	3053	182	A MC 37786	7	17S 13E
" " "	"	"	"	12	17S 12E
Alpha No. 82	3053	189	A MC 37787 ✓	7	17S 13E
Alpha No. 83	3053	188	A MC 37788 ✓	7	17S 13E
Bapi No. 1	3053	185	A MC 37789 ✓	12	17S 12E
Bapi No. 2	3053	746	A MC 37790 ✓	12	17S 12E
EBA	4533	913	A MC 37855 ✓	15	17S 13E
EBE	4533	914	A MC 37856 ✓	15	17S 13E
EBI	4533	915	A MC 37857 ✓	15	17S 13E
EBO	4533	916	A MC 37858 ✓	15	17S 13E
EBU	4533	917	A MC 37859	15	17S 13E

37 dm

RE 9/20/05

<u>Name of Claim</u>	<u>Book</u>	<u>Page</u>	<u>BLM Serial No.</u>	<u>Section</u>	<u>Township Range</u>
ECA	4533	918	A MC 37860 ✓	15	17S 13E
ECE	4533	919	A MC 37861 ✓	15	17S 13E
ECI	4533	920	A MC 37862 ✓	15	17S 13E
ECO	4533	921	A MC 37863 ✓	15	17S 13E
"	"	"	"	22	17S 13E
ECU	4533	922	A MC 37864 ✓	15	17S 13E
EDA	4533	923	A MC 37865 ✓	15	17S 13E
EDE	4533	924	A MC 37866 ✓	15	17S 13E
EDI	4533	925	A MC 37867 ✓	15	17S 13E
EDO	4533	926	A MC 37868 ✓	15	17S 13E
EDU	4533	927	A MC 37869 ✓	15	17S 13E
EFA	4533	928	A MC 37870 ✓	15	17S 13E
EFE	4533	929	A MC 37871 ✓	15	17S 13E
EFI	4533	930	A MC 37872 ✓	15	17S 13E
"	"	"	"	22	17S 13E
EFO	4533	931	A MC 37873 ✓	15	17S 13E
EFU	4533	932	A MC 37874 ✓	15	17S 13E
EGA	4533	933	A MC 37875 ✓	15	17S 13E
EGE	4533	934	A MC 37876 ✓	15	17S 13E
EGI	4533	935	A MC 37877 ✓	15	17S 13E
EGO	4533	936	A MC 37878 ✓	15	17S 13E
EGU	4533	937	A MC 37879 ✓	15	17S 13E
EHA	4533	938	A MC 37880 ✓	15	17S 13E
EHE	4533	939	A MC 37881 ✓	15	17S 13E
"	"	"	"	22	17S 13E
EHI	4533	940	A MC 37882 ✓	15	17S 13E
"	"	"	"	14	17S 13E
EHO	4533	941	A MC 37883 ✓	15	17S 13E
"	"	"	"	14	17S 13E
EHU	4533	942	A MC 37884 ✓	15	17S 13E
"	"	"	"	14	17S 13E
EJH	4533	943	A MC 37885 ✓	15	17S 13E
"	"	"	"	14	17S 13E
EJL	4533	944	A MC 37886 ✓	15	17S 13E
"	"	"	"	14	17S 13E
EJI	4533	945	A MC 37887 ✓	15	17S 13E
"	"	"	"	14	17S 13E
EJO	4533	946	A MC 37888 ✓	15	17S 13E
"	"	"	"	14	17S 13E
EJU	4533	947	A MC 37889 ✓	15	17S 13E
"	"	"	"	14	17S 13E
EKA	4533	948	A MC 37890 ✓	15	17S 13E
"	"	"	"	14	17S 13E
"	"	"	"	22	17S 13E
"	"	"	"	23	17S 13E
Mission # 3	6104	1470/1471	A MC 61261 ✓	6	17S 13E
Mission # 4	7673	910/911	A MC 61262 ✓	6	17S 13E
Mission # 5	6104	1474/1475	A MC 61263 ✓	5	17S 13E
Mission # 6	6104	1476/1477	A MC 61264 ✓	6	17S 13E

BUREAU OF
 LAND MANAGEMENT

2005 AUG 23 P 2:37

ARIZONA
 STATE OFFICE
 PHOENIX, ARIZONA

RE 9/20/05

<u>Name of Claim</u>	<u>Book</u>	<u>Page</u>	<u>BLM Serial No.</u>	<u>Section</u>	<u>Township Range</u>
Mission # 7	6104	1478/1479	A MC 61265 ✓	6	17S 13E
Mission # 8	6104	1480/1481	A MC 61266 ✓	5	17S 13E
Mission # 9	6104	1482/1483	A MC 61267 ✓	6	17S 13E
Mission #12	6104	1484/1485	A MC 61268 ✓	6	17S 13E
Mission #18	6104	1486/1487	A MC 61269 ✓	5	17S 13E
Mission #19	6104	1488/1489	A MC 61270 ✓	5	17S 13E
FED No. 5	6104	1490/1491	A MC 61271 ✓	6	17S 13E
FED No. 7	7673	904/905	A MC 61272 ✓	6	17S 13E
FED No. 9	6104	1494/1495	A MC 61273 ✓	6	17S 13E
FED No. 10	6104	1496/1497	A MC 61274 ✓	6	17S 13E
FED No. 11	6104	1498/1499	A MC 61275 ✓	6	17S 13E
FED No. 12	6104	1500/1501	A MC 61276 ✓	6	17S 13E
FED No. 31	6104	1502/1503	A MC 61277 ✓	6	17S 13E
FED No. 32	6104	1504/1505	A MC 61278 ✓	6	17S 13E
FED No. 33	6104	1506/1507	A MC 61279 ✓	6	17S 13E
FMR No. 5	6104	1508/1509	A MC 61280 ✓	5	17S 13E
FMR No. 6	6104	1510/1511	A MC 61281 ✓	5	17S 13E
FMR No. 7	6104	1512/1513	A MC 61282 ✓	5	17S 13E
FMR No. 8	6104	1514/1515	A MC 61283 ✓	5	17S 13E
FMR No. 9	6104	1516/1517	A MC 61284 ✓	5	17S 13E
FMR No. 10	6104	1518/1519	A MC 61285 ✓	5	17S 13E
EMR No. 11	6104	1520/1521	A MC 61286 ✓	5	17S 13E
FMR No. 12	6104	1522/1523	A MC 61287 ✓	5	17S 13E
FMR No. 13	6104	1524/1525	A MC 61288 ✓	5	17S 13E
FMR No. 14	6104	1526/1527	A MC 61289 ✓	5	17S 13E
FMR No. 15	6104	1528/1529	A MC 61290 ✓	5	17S 13E
FMR No. 16	6104	1530/1531	A MC 61291 ✓	5	17S 13E
FMR No. 17	7673	908/909	A MC 61292 ✓	5	17S 13E
" " "	"	" "	"	8	17S 13E
FMR No. 18	7673	906/907	A MC 61293 ✓	5	17S 13E
" " "	"	" "	"	8	17S 13E
Mojave - 1	8861	943	A MC 307734 ✓	35	16S 12E
Yuma - 1	8861	940	A MC 307735 ✓	35	16S 12E
Pima - 1	8861	937	A MC 307736 ✓	35	16S 12E
Yavapai - 1	8861	934	A MC 307737 ✓	35	16S 12E
Papago - 1	8861	931	A MC 307738 ✓	35	16S 12E
Key - 1	8861	928	A MC 307739 ✓	35	16S 12E
Lime - 1A	8861	925	A MC 307740 ✓	35	16S 12E
Lime - 4A	8861	922	A MC 307741 ✓	35	16S 12E
RH-1	9365	593/594	A MC 324410 ✓	8	17S 13E
RH-2	9365	595/596	A MC 324411 ✓	8	17S 13E
RH-3	9365	597/598	A MC 324412 ✓	8	17S 13E
RH-4	9365	599/600	A MC 324413 ✓	8	17S 13E
RH-5	9365	601/602	A MC 324414 ✓	8	17S 13E
RH-6	9365	603/604	A MC 324415 ✓	8	17S 13E
RH-7	9365	605/606	A MC 324416 ✓	8	17S 13E
RH-8	9365	607/608	A MC 324417 ✓	8	17S 13E
RH-9	9365	609/610	A MC 324418 ✓	8	17S 13E
RH-10	9365	611/612	A MC 324419 ✓	8	17S 13E

RECEIVED
 BUREAU OF
 LAND MANAGEMENT
 2005 AUG 23 P 2:36
 STATE OFFICE
 PHOENIX, ARIZONA
 ARIZONA

47 dm

RE 9/20/05

<u>Name of Claim</u>	<u>Book</u>	<u>Page</u>	<u>BLM Serial No.</u>	<u>Section</u>	<u>Township Range</u>
RH-11	9365	613/614	A MC 324420 ✓	8	17S 13E
RH-12	9365	615/616	A MC 324421 ✓	8	17S 13E
RH-13	9365	617/618	A MC 324422 ✓	8	17S 13E
RH-14	9365	619/620	A MC 324423 ✓	8	17S 13E
RH-15	9365	621/622	A MC 324424 ✓	8	17S 13E
RH-16	9365	623/624	A MC 324425 ✓	8	17S 13E
RH-17	9365	625/626	A MC 324426 ✓	8	17S 13E
RH-18	9365	627/628	A MC 324427 ✓	8	17S 13E
RH-19	9365	629/630	A MC 324428 ✓	8	17S 13E
RH-20	9365	631/632	A MC 324429 ✓	8	17S 13E
RH-21	9365	633/634	A MC 324430 ✓	8	17S 13E
RH-22	9365	635/636	A MC 324431 ✓	8	17S 13E
RH-23	9365	637/638	A MC 324432 ✓	8	17S 13E
RH-24	9365	639/640	A MC 324433 ✓	8	17S 13E
RH-25	9365	641/642	A MC 324434 ✓	8	17S 13E
RH-26	9365	643/644	A MC 324435 ✓	8	17S 13E
RH-27	9365	645/646	A MC 324436 ✓	8	17S 13E
RH-28	9365	647/648	A MC 324437 ✓	8	17S 13E
RH-29	9365	649/650	A MC 324438 ✓	8	17S 13E
RH-30	9365	651/652	A MC 324439 ✓	8	17S 13E
RH-31	9365	653/654	A MC 324440 ✓	8	17S 13E
RH-32	9365	655/656	A MC 324441 ✓	8	17S 13E
RH-33	9365	657/658	A MC 324442 ✓	8	17S 13E
RH-34	9365	659/660	A MC 324443 ✓	8	17S 13E
RH-35	9365	661/662	A MC 324444 ✓	8	17S 13E
RH-36	9365	663/664	A MC 324445 ✓	8	17S 13E
BUCCO-1	9830	2303/2304	A MC 331295 ✓	12	17S 12E
BUCCO-2	9830	2305/2306	A MC 331296 ✓	12	17S 12E
BUCCO-3	9830	2307/2308	A MC 331297 ✓	12	17S 12E
BUCCO-4	9830	2309/2310	A MC 331298 ✓	12	17S 12E
BUCCO-5	9830	2311/2312	A MC 331299 ✓	12	17S 12E

These claims are located in the sections, townships, and ranges as designated.

PAYMENT

188 mining claims x \$125.00 = \$23,500

ARIZONA
STATE OFFICE
PHOENIX, ARIZONA

31

2005 AUG 23 P 2:36

RECEIVED
BUREAU OF
LAND MANAGEMENT

188
Total

BLM

RE 9/20/05



Mission Complex

Amc 22807
Amc 24397
Amc 37759
Amc 61261

Amc 307734
Amc 324410
Amc 331295

August 11, 2004

BUREAU OF LAND MANAGEMENT
Arizona State Office
222 North Central Avenue
Phoenix, Arizona 85004-2203

Attention: Mining Claims Unit

Dear Sir:

Mission Complex
Evidence of Payment
Annual Maintenance Fee Fiscal Year 2005

RECEIVED
BUREAU OF
LAND MANAGEMENT
2004 AUG 12 A 9:37
ARIZONA
STATE OFFICE
PHOENIX, ARIZONA

The annual maintenance fee of \$125.00 for each mining claim and mill site, as required under Public Law 103-66 of August 10, 1993, 107 stat. 312 for fiscal year 2005, was mailed to the State Office of the BLM in the form of a check in the amount of \$23,500 for the claims/sites listed in Exhibit A.

Attn: Mr. Mark J. Kalmi
Owner: ASARCO Incorporated
Mission Complex
4201 W. Pima Mine Rd.
Sahuarita, AZ 85629

Please return the proof of payment receipt to the above address.

Sincerely,

Mark J. Kalmi
General Manager

Enclosures

ENTERED IN COMPUTER

9/1/04

EXHIBIT A

FOR YEAR ENDING SEPTEMBER 1, 2005

The following contiguous group of unpatented lode mining claims are situated in the Pima Mining District, Pima County, Arizona. The Location Notices of which are of record in the office of the Recorder of Pima County, Arizona, and the Bureau of Land Management serial numbers are filed in Phoenix, Arizona.

<u>Name of Claim</u>	<u>Book</u>	<u>Page</u>	<u>BLM Serial No.</u>	<u>Section</u>	<u>Township Range</u>
PIBA NO. 3	3006	156	A MC 22865	12	17S 12E
PIBA NO. 4	3006	157	A MC 22866	12	17S 12E
PEAK #1	444	77	A MC 22867	12	17S 12E
PEAK #2	444	78	A MC 22868	12	17S 12E
PEAK #3	444	79	A MC 22869	12	17S 12E
PEAK #4	444	80	A MC 22870	12	17S 12E
PEAK #5	444	81	A MC 22871	12	17S 12E
PEAK #6	444	82	A MC 22872	12	17S 12E
PEAK #7	1201	298	A MC 22873	12	17S 12E
PEAK #8	973	248	A MC 22874	12	17S 12E
PEAK #9	444	85	A MC 22875	12	17S 12E
PEAK #10	444	86	A MC 22876	12	17S 12E
PEAK #11	444	87	A MC 22877	12	17S 12E
ALPHA #73	3053	187	A MC 22878	12	17S 12E
BAN-ANA-PI No. 1	3108	340	A MC 22879	12	17S 12E
BAN-ANA-PI NO. 2	3108	341	A MC 22880	12	17S 12E
UTE	922	597	A MC 24403	35	16S 12E
PIUTE	922	595	A MC 24404	35	16S 12E
COMANCHE	1681	457	A MC 24405	35	16S 12E
HOPI	891	379	A MC 24406	35	16S 12E
YAQUI	1083	407	A MC 24410	35	16S 12E
ALGONQUIN	1083	405	A MC 24411	35	16S 12E
IROQUOIS	1083	408	A MC 24412	35	16S 12E
PUEBLO	1877	167	A MC 24413	35	16S 12E
ACOMA	1110	221	A MC 24414	35	16S 12E
BLITZ NO. 6	76	568	A MC 24430	12	17S 12E
BLITZ NO. 9	76	571	A MC 24433	12	17S 12E
CHOLLA NO. 1	371	546	A MC 24437	1	17S 12E
" " "	"	"	"	12	17S 12E
CHOLLA NO. 2	371	547	A MC 24438	12	17S 12E
CHOLLA NO. 3	371	548	A MC 24439	12	17S 12E
CHOLLA NO. 4	371	549	A MC 24440	12	17S 12E
CHOLLA NO. 5	371	550	A MC 24441	12	17S 12E
CHOLLA NO. 6	371	551	A MC 24442	12	17S 12E
CHOLLA NO. 7	371	552	A MC 24443	12	17S 12E
" " "	"	"	"	12	17S 12E
CHOLLA NO. 8	371	553	A MC 24444	1	17S 12E
VALLE	73	448	A MC 24445	12	17S 12E
VALLE NO. 2	433	164	A MC 24446	12	17S 12E
VALLE NO. 6	458	427	A MC 24450	12	17S 12E

ENTERED IN COMPUTER

RE 9/1/04

RECORDED
BUREAU OF
LAND MANAGEMENT
JUN 12 2004
STATE OFFICE
PHOENIX, ARIZONA

<u>Name of Claim</u>	<u>Book</u>	<u>Page</u>	<u>BLM Serial No.</u>	<u>Section</u>	<u>Township Range</u>
Alpha No. 15	2662	111	A MC 37759	1	17S 12S
Alpha No. 17	1201	249	A MC 37760	1	17S 12E
" " "	"	"	"	12	17S 12E
Alpha No. 18	1201	250	A MC 37761	1	17S 12E
" " "	"	"	"	12	17S 12E
Alpha No. 19	1201	251	A MC 37762	12	17S 12E
Alpha No. 23	2662	115	A MC 37763	1	17S 12E
Alpha No. 35	1201	260	A MC 37764	6	17S 13E
" " "	"	"	"	7	17S 13E
" " "	"	"	"	1	17S 12E
" " "	"	"	"	12	17S 12E
Alpha No. 36	1201	261	A MC 37765	7	17S 13E
" " "	"	"	"	12	17S 12E
Alpha No. 41	1201	266	A MC 37766	6	17S 13E
" " "	"	"	"	7	17S 13E
Alpha No. 56	1201	269	A MC 37767	6	17S 13E
Alpha No. 57	1201	270	A MC 37768	6	17S 13E
" " "	"	"	"	7	17S 13E
Alpha No. 60	1201	271	A MC 37769	6	17S 13E
Alpha No. 61	1201	272	A MC 37770	6	17S 13E
Alpha No. 62	1201	273	A MC 37771	6	17S 13E
Alpha No. 63	1201	274	A MC 37772	6	17S 13E
" " "	"	"	"	7	17S 13E
Alpha No. 64	1201	275	A MC 37773	6	17S 13E
" " "	"	"	"	7	17S 13E
Alpha No. 65	1201	276	A MC 37774	7	17S 13E
Alpha No. 66	1201	277	A MC 37775	7	17S 13E
Alpha No. 67	1201	278	A MC 37776	7	17S 13E
Alpha No. 68	1201	279	A MC 37777	6	17S 13E
Alpha No. 69	1201	280	A MC 37778	6	17S 13E
Alpha No. 70	1201	281	A MC 37779	6	17S 13E
Alpha No. 71	1201	282	A MC 37780	12	17S 12E
Alpha No. 72	1201	283	A MC 37781	12	17S 12E
Alpha No. 74	1201	285	A MC 37782	12	17S 12E
Alpha No. 75	1201	286	A MC 37783	12	17S 12E
Alpha No. 76	1201	287	A MC 37784	12	17S 12E
Alpha No. 79	3053	183	A MC 37785	7	17S 13E
" " "	"	"	"	12	17S 12E
Alpha No. 80	3053	182	A MC 37786	7	17S 13E
" " "	"	"	"	12	17S 12E
Alpha No. 82	3053	189	A MC 37787	7	17S 13E
Alpha No. 83	3053	188	A MC 37788	7	17S 13E
Bapi No. 1	3053	185	A MC 37789	12	17S 12E
Bapi No. 2	3098	746	A MC 37790	12	17S 12E
EBA	4533	913	A MC 37855	15	17S 13E
EBE	4533	914	A MC 37856	15	17S 13E
EBI	4533	915	A MC 37857	15	17S 13E
EBO	4533	916	A MC 37858	15	17S 13E
EBU	4533	917	A MC 37859	15	17S 13E

RECEIVED
 BUREAU OF
 LAND MANAGEMENT
 AUG 20 2004
 PHOENIX, ARIZONA
 STATE OFFICE

ENTERED IN COMPUTER 31

RE 9/11/04

<u>Name of Claim</u>	<u>Book</u>	<u>Page</u>	<u>BLM Serial No.</u>	<u>Section</u>	<u>Township Range</u>
ECA	4533	918	A MC 37860	15	17S 13E
ECE	4533	919	A MC 37861	15	17S 13E
ECI	4533	920	A MC 37862	15	17S 13E
ECO	4533	921	A MC 37863	15	17S 13E
"	"	"	"	22	17S 13E
ECU	4533	922	A MC 37864	15	17S 13E
EDA	4533	923	A MC 37865	15	17S 13E
EDE	4533	924	A MC 37866	15	17S 13E
EDI	4533	925	A MC 37867	15	17S 13E
EDO	4533	926	A MC 37868	15	17S 13E
EDU	4533	927	A MC 37869	15	17S 13E
EFA	4533	928	A MC 37870	15	17S 13E
EFE	4533	929	A MC 37871	15	17S 13E
EFI	4533	930	A MC 37872	15	17S 13E
"	"	"	"	22	17S 13E
EFO	4533	931	A MC 37873	15	17S 13E
EFU	4533	932	A MC 37874	15	17S 13E
EGA	4533	933	A MC 37875	15	17S 13E
EGE	4533	934	A MC 37876	15	17S 13E
EGI	4533	935	A MC 37877	15	17S 13E
EGO	4533	936	A MC 37878	15	17S 13E
EGU	4533	937	A MC 37879	15	17S 13E
EHA	4533	938	A MC 37880	15	17S 13E
EHE	4533	939	A MC 37881	15	17S 13E
"	"	"	"	22	17S 13E
EHI	4533	940	A MC 37882	15	17S 13E
"	"	"	"	14	17S 13E
EHO	4533	941	A MC 37883	15	17S 13E
"	"	"	"	14	17S 13E
EHU	4533	942	A MC 37884	15	17S 13E
"	"	"	"	14	17S 13E
EJA	4533	943	A MC 37885	15	17S 13E
"	"	"	"	14	17S 13E
EJE	4533	944	A MC 37886	15	17S 13E
"	"	"	"	14	17S 13E
EJI	4533	945	A MC 37887	15	17S 13E
"	"	"	"	14	17S 13E
EJO	4533	946	A MC 37888	15	17S 13E
"	"	"	"	14	17S 13E
EJU	4533	947	A MC 37889	15	17S 13E
"	"	"	"	22	17S 13E
EKA	4533	948	A MC 37890	15	17S 13E
"	"	"	"	22	17S 13E
"	"	"	"	22	17S 13E
Mission # 3	6104	1470/1471	A MC 61261	6	17S 13E
Mission # 4	7673	910/911	A MC 61262	9	17S 13E
Mission # 5	6104	1474/1475	A MC 61263	6	17S 13E
Mission # 6	6104	1476/1477	A MC 61264	6	17S 13E

RECEIVED
 BUREAU OF
 LAND MANAGEMENT
 AUG 23 2004
 PHOENIX ARIZONA
 STATE OFFICE

ENTERED IN COMPUTER

RE 9/1/04

<u>Name of Claim</u>	<u>Book</u>	<u>Page</u>	<u>BLM Serial No.</u>	<u>Section</u>	<u>Township Range</u>
Mission # 7	6104	1478/1479	A MC 61265	6	17S 13E
Mission # 8	6104	1480/1481	A MC 61266	5	17S 13E
Mission # 9	6104	1482/1483	A MC 61267	6	17S 13E
Mission #12	6104	1484/1485	A MC 61268	6	17S 13E
Mission #18	6104	1486/1487	A MC 61269	5	17S 13E
Mission #19	6104	1488/1489	A MC 61270	5	17S 13E
FED No. 5	6104	1490/1491	A MC 61271	6	17S 13E
FED No. 7	7673	904/905	A MC 61272	6	17S 13E
FED No. 9	6104	1494/1495	A MC 61273	6	17S 13E
FED No. 10	6104	1496/1497	A MC 61274	6	17S 13E
FED No. 11	6104	1498/1499	A MC 61275	6	17S 13E
FED No. 12	6104	1500/1501	A MC 61276	6	17S 13E
FED No. 31	6104	1502/1503	A MC 61277	6	17S 13E
FED No. 32	6104	1504/1505	A MC 61278	6	17S 13E
FED No. 33	6104	1506/1507	A MC 61279	6	17S 13E
FMR No. 5	6104	1508/1509	A MC 61280	5	17S 13E
FMR No. 6	6104	1510/1511	A MC 61281	5	17S 13E
FMR No. 7	6104	1512/1513	A MC 61282	5	17S 13E
FMR No. 8	6104	1514/1515	A MC 61283	5	17S 13E
FMR No. 9	6104	1516/1517	A MC 61284	5	17S 13E
FMR No. 10	6104	1518/1519	A MC 61285	5	17S 13E
FMR No. 11	6104	1520/1521	A MC 61286	5	17S 13E
FMR No. 12	6104	1522/1523	A MC 61287	5	17S 13E
FMR No. 13	6104	1524/1525	A MC 61288	5	17S 13E
FMR No. 14	6104	1526/1527	A MC 61289	5	17S 13E
FMR No. 15	6104	1528/1529	A MC 61290	5	17S 13E
FMR No. 16	6104	1530/1531	A MC 61291	5	17S 13E
FMR No. 17	7673	908/909	A MC 61292	5	17S 13E
" " "	"	" "	"	8	17S 13E
FMR No. 18	7673	906/907	A MC 61293	5	17S 13E
" " "	"	" "	"	8	17S 13E
Mojave - 1	8861	943	A MC 307734	35	16S 12E
Yuma - 1	8861	940	A MC 307735	35	16S 12E
Pima - 1	8861	937	A MC 307736	35	16S 12E
Yavapai - 1	8861	934	A MC 307737	35	16S 12E
Papago - 1	8861	931	A MC 307738	35	16S 12E
Key - 1	8861	928	A MC 307739	35	16S 12E
Lime - 1A	8861	925	A MC 307740	35	16S 12E
Lime - 4A	8861	922	A MC 307741	35	16S 12E
RH-1	9365	593/594	A MC 324410	8	17S 13E
RH-2	9365	595/596	A MC 324411	8	17S 13E
RH-3	9365	597/598	A MC 324412	8	17S 13E
RH-4	9365	599/600	A MC 324413	8	17S 13E
RH-5	9365	601/602	A MC 324414	8	17S 13E
RH-6	9365	603/604	A MC 324415	8	17S 13E
RH-7	9365	605/606	A MC 324416	8	17S 13E
RH-8	9365	607/608	A MC 324417	8	17S 13E
RH-9	9365	609/610	A MC 324418	8	17S 13E
RH-10	9365	611/612	A MC 324419	8	17S 13E

RECEIVED
 BUREAU OF
 LAND MANAGEMENT
 AUG 12 9 37 AM '04
 ARIZONA
 STATE OFFICE
 TUCSON, ARIZONA

ENTERED IN COMPUTER

RE 9/1/04

<u>Name of Claim</u>	<u>Book</u>	<u>Page</u>	<u>BLM Serial No.</u>	<u>Section</u>	<u>Township Range</u>
RH-11	9365	613/614	A MC 324420	8	17S 13E
RH-12	9365	615/616	A MC 324421	8	17S 13E
RH-13	9365	617/618	A MC 324422	8	17S 13E
RH-14	9365	619/620	A MC 324423	8	17S 13E
RH-15	9365	621/622	A MC 324424	8	17S 13E
RH-16	9365	623/624	A MC 324425	8	17S 13E
RH-17	9365	625/626	A MC 324426	8	17S 13E
RH-18	9365	627/628	A MC 324427	8	17S 13E
RH-19	9365	629/630	A MC 324428	8	17S 13E
RH-20	9365	631/632	A MC 324429	8	17S 13E
RH-21	9365	633/634	A MC 324430	8	17S 13E
RH-22	9365	635/636	A MC 324431	8	17S 13E
RH-23	9365	637/638	A MC 324432	8	17S 13E
RH-24	9365	639/640	A MC 324433	8	17S 13E
RH-25	9365	641/642	A MC 324434	8	17S 13E
RH-26	9365	643/644	A MC 324435	8	17S 13E
RH-27	9365	645/646	A MC 324436	8	17S 13E
RH-28	9365	647/648	A MC 324437	8	17S 13E
RH-29	9365	649/650	A MC 324438	8	17S 13E
RH-30	9365	651/652	A MC 324439	8	17S 13E
RH-31	9365	653/654	A MC 324440	8	17S 13E
RH-32	9365	655/656	A MC 324441	8	17S 13E
RH-33	9365	657/658	A MC 324442	8	17S 13E
RH-34	9365	659/660	A MC 324443	8	17S 13E
RH-35	9365	661/662	A MC 324444	8	17S 13E
RH-36	9365	663/664	A MC 324445	8	17S 13E
BUCCO-1	9830	2303/2304	A MC 331295	12	17S 12E
BUCCO-2	9830	2305/2306	A MC 331296	12	17S 12E
BUCCO-3	9830	2307/2308	A MC 331297	12	17S 12E
BUCCO-4	9830	2309/2310	A MC 331298	12	17S 12E
BUCCO-5	9830	2311/2312	A MC 331299	12	17S 12E

30

These claims are located in the sections, townships, and ranges as designated.

PAYMENT

188 mining claims x \$125.00 = \$23,500

ARIZONA
STATE OFFICE
PHOENIX, ARIZONA

2004 AUG 12 A 9: 37

RECEIVED
BUREAU OF
LAND MANAGEMENT

ENTERED IN COMPUTER

RE 9/1/04

United States Department of the Interior
Bureau of Land Management
 BUSINESS & SUPPORT SVCS DIV
 222 N CENTRAL AVE
 PHOENIX, AZ 85004 -2203
 Phone: (602) 417-9200

Receipt	
No:	927656

Transaction #: 961854
Date of Transaction: 08/13/2004
CUSTOMER: ASARCO 4201 W PIMA MINE RD SAHUARITA, AZ 85629

LINE #	QTY	DESCRIPTION	REMARKS	UNIT PRICE	TOTAL
1	1.00	LOCATABLE MINERALS / MINING CLAIMS-NOT NEW-UNADJUD, ONE AUTH NO. ONLY / MINING CLAIM MONEY RECEIVED (455) CASES: AMC22865/\$23500.00	MAINT 2005 (188)	- n/a -	23500.00
TOTAL:					\$23,500.00

PAYMENT INFORMATION					
1	AMOUNT:	\$23,500.00	POSTMARKED:	08/11/2004	
	TYPE:	CHECK	RECEIVED:	08/12/2004	
	CHECK NO:	0000102377			
	NAME:	ASARCO MAIN OFFICE 4201 W PIMA MINE RD SAHUARITA AZ 85629			

REMARKS

This receipt was generated by the automated BLM Collections and Billing System and is a paper representation of a portion of the official electronic record contained therein.



ASARCO

188 claims @ \$100 ea = \$18,800 - JLF

AMC 22807, 24397,

37759, 61261,

307734, 324410,

331295

Mission Complex

August 22, 2003

BUREAU OF LAND MANAGEMENT
Arizona State Office
222 North Central Avenue
Phoenix, Arizona 85004-2203

Attention: Mining Claims Unit

Dear Sir:

Mission Complex
Evidence of Payment
Annual Maintenance Fee Fiscal Year 2004

RECEIVED
BUREAU OF
LAND MANAGEMENT
2003 AUG 27 A 11:26
ARIZONA
STATE OFFICE
PHOENIX, ARIZONA

The annual maintenance fee of \$100.00 for each mining claim and mill site, as required under Public Law 103-66 of August 10, 1993, 107 stat. 312 for fiscal year 2004, was mailed to the State Office of the BLM in the form of a check in the amount of \$18,800 for the claims/sites listed in Exhibit A.

Owner: Attn: Mr. John D. Low
ASARCO Incorporated
Mission Complex
4201 W. Pima Mine Rd.
Sahuarita, AZ 85629

Please return the proof of payment receipt to the above address.

Sincerely,

John D. Low
General Manager

Enclosures

9/12/03 TEB
ENTERED INTO COMPUTER

1/25

EXHIBIT A

FOR YEAR ENDING SEPTEMBER 1, 2004

The following contiguous group of unpatented lode mining claims are situated in the Pima Mining District, Pima County, Arizona. The Location Notices of which are of record in the office of the Recorder of Pima County, Arizona, and the Bureau of Land Management serial numbers are filed in Phoenix, Arizona.

<u>Name of Claim</u>	<u>Book</u>	<u>Page</u>	<u>BLM Serial No.</u>	<u>Section</u>	<u>Township Range</u>
PIBA NO. 3	3006	156	A MC 22865	12	17S 12E
PIBA NO. 4	3006	157	A MC 22866	12	17S 12E
PEAK #1	444	77	A MC 22867	12	17S 12E
PEAK #2	444	78	A MC 22868	12	17S 12E
PEAK #3	444	79	A MC 22869	12	17S 12E
PEAK #4	444	80	A MC 22870	12	17S 12E
PEAK #5	444	81	A MC 22871	12	17S 12E
PEAK #6	444	82	A MC 22872	12	17S 12E
PEAK #7	1201	298	A MC 22873	12	17S 12E
PEAK #8	973	248	A MC 22874	12	17S 12E
PEAK #9	444	85	A MC 22875	12	17S 12E
PEAK #10	444	86	A MC 22876	12	17S 12E
PEAK #11	444	87	A MC 22877	12	17S 12E
ALPHA #73	3053	187	A MC 22878	12	17S 12E
BAN-ANA-PI No. 1	3108	340	A MC 22879	12	17S 12E
BAN-ANA-PI NO. 2	3108	341	A MC 22880	12	17S 12E
UTE	922	597	A MC 24403	35	16S 12E
PIUTE	922	595	A MC 24404	35	16S 12E
COMANCHE	1681	457	A MC 24405	35	16S 12E
HOPI	891	379	A MC 24406	35	16S 12E
YAQUI	1083	407	A MC 24410	35	16S 12E
ALGONQUIN	1083	405	A MC 24411	35	16S 12E
IROQUOIS	1083	408	A MC 24412	35	16S 12E
PUEBLO	1877	167	A MC 24413	35	16S 12E
ACOMA	1110	221	A MC 24414	35	16S 12E
BLITZ NO. 6	76	568	A MC 24430	12	17S 12E
BLITZ NO. 9	76	571	A MC 24433	12	17S 12E
CHOLLA NO. 1	371	546	A MC 24437	1	17S 12E
" " "	"	"	"	12	17S 12E
CHOLLA NO. 2	371	547	A MC 24438	12	17S 12E
CHOLLA NO. 3	371	548	A MC 24439	12	17S 12E
CHOLLA NO. 4	371	549	A MC 24440	12	17S 12E
CHOLLA NO. 5	371	550	A MC 24441	12	17S 12E
CHOLLA NO. 6	371	551	A MC 24442	12	17S 12E
CHOLLA NO. 7	371	552	A MC 24443	1	17S 12E
" " "	"	"	"	12	17S 12E
CHOLLA NO. 8	371	553	A MC 24444	1	17S 12E
VALLE	73	448	A MC 24445	12	17S 12E
VALLE NO. 2	433	164	A MC 24446	12	17S 12E
VALLE NO. 6	458	427	A MC 24450	12	17S 12E

RECEIVED
 PHOENIX
 ARIZONA
 STATE OFFICE
 11-26-04
 11:26

<u>Name of Claim</u>	<u>Book</u>	<u>Page</u>	<u>BLM Serial No.</u>	<u>Section</u>	<u>Township Range</u>
Alpha No. 15	2662	111	A MC 37759	1	17S 12S
Alpha No. 17	1201	249	A MC 37760	1	17S 12E
" " "	"	"	"	12	17S 12E
Alpha No. 18	1201	250	A MC 37761	1	17S 12E
" " "	"	"	"	12	17S 12E
Alpha No. 19	1201	251	A MC 37762	12	17S 12E
Alpha No. 23	2662	115	A MC 37763	1	17S 12E
Alpha No. 35	1201	260	A MC 37764	6	17S 13E
" " "	"	"	"	7	17S 13E
" " "	"	"	"	1	17S 12E
" " "	"	"	"	12	17S 12E
Alpha No. 36	1201	261	A MC 37765	7	17S 13E
" " "	"	"	"	12	17S 12E
Alpha No. 41	1201	266	A MC 37766	6	17S 13E
" " "	"	"	"	7	17S 13E
Alpha No. 56	1201	269	A MC 37767	6	17S 13E
Alpha No. 57	1201	270	A MC 37768	6	17S 13E
" " "	"	"	"	7	17S 13E
Alpha No. 60	1201	271	A MC 37769	6	17S 13E
Alpha No. 61	1201	272	A MC 37770	6	17S 13E
Alpha No. 62	1201	273	A MC 37771	6	17S 13E
Alpha No. 63	1201	274	A MC 37772	6	17S 13E
" " "	"	"	"	7	17S 13E
Alpha No. 64	1201	275	A MC 37773	6	17S 13E
" " "	"	"	"	7	17S 13E
Alpha No. 65	1201	276	A MC 37774	6	17S 13E
Alpha No. 66	1201	277	A MC 37775	6	17S 13E
Alpha No. 67	1201	278	A MC 37776	7	17S 13E
Alpha No. 68	1201	279	A MC 37777	6	17S 13E
Alpha No. 69	1201	280	A MC 37778	6	17S 13E
Alpha No. 70	1201	281	A MC 37779	6	17S 13E
Alpha No. 71	1201	282	A MC 37780	12	17S 12E
Alpha No. 72	1201	283	A MC 37781	12	17S 12E
Alpha No. 74	1201	285	A MC 37782	12	17S 12E
Alpha No. 75	1201	286	A MC 37783	12	17S 12E
Alpha No. 76	1201	287	A MC 37784	12	17S 12E
Alpha No. 79	3053	183	A MC 37785	7	17S 13E
" " "	"	"	"	12	17S 12E
Alpha No. 80	3053	182	A MC 37786	7	17S 13E
" " "	"	"	"	12	17S 12E
Alpha No. 82	3053	189	A MC 37787	7	17S 13E
Alpha No. 83	3053	188	A MC 37788	7	17S 13E
Bapi No. 1	3053	185	A MC 37789	12	17S 12E
Bapi No. 2	3098	746	A MC 37790	12	17S 12E
EBA	4533	913	A MC 37855	15	17S 13E
EBE	4533	914	A MC 37856	15	17S 13E
EBI	4533	915	A MC 37857	15	17S 13E
EBO	4533	916	A MC 37858	15	17S 13E
EBU	4533	917	A MC 37859	15	17S 13E

ARIZONA
 STATE OFFICE
 PHOENIX, ARIZONA

RECEIVED
 BUREAU OF LAND MANAGEMENT
 PHOENIX, ARIZONA
 JAN 25 1971

<u>Name of Claim</u>	<u>Book</u>	<u>Page</u>	<u>BLM Serial No.</u>	<u>Section</u>	<u>Township Range</u>
ECA	4533	918	A MC 37860	15	17S 13E
ECE	4533	919	A MC 37861	15	17S 13E
ECI	4533	920	A MC 37862	15	17S 13E
ECO	4533	921	A MC 37863	15	17S 13E
"	"	"	"	22	17S 13E
ECU	4533	922	A MC 37864	15	17S 13E
EDA	4533	923	A MC 37865	15	17S 13E
EDE	4533	924	A MC 37866	15	17S 13E
EDI	4533	925	A MC 37867	15	17S 13E
EDO	4533	926	A MC 37868	15	17S 13E
EDU	4533	927	A MC 37869	15	17S 13E
EFA	4533	928	A MC 37870	15	17S 13E
EFE	4533	929	A MC 37871	15	17S 13E
EFI	4533	930	A MC 37872	15	17S 13E
"	"	"	"	22	17S 13E
EFO	4533	931	A MC 37873	15	17S 13E
EFU	4533	932	A MC 37874	15	17S 13E
EGA	4533	933	A MC 37875	15	17S 13E
EGE	4533	934	A MC 37876	15	17S 13E
EGI	4533	935	A MC 37877	15	17S 13E
EGO	4533	936	A MC 37878	15	17S 13E
EGU	4533	937	A MC 37879	15	17S 13E
EHA	4533	938	A MC 37880	15	17S 13E
EHE	4533	939	A MC 37881	15	17S 13E
"	"	"	"	22	17S 13E
EHI	4533	940	A MC 37882	15	17S 13E
"	"	"	"	14	17S 13E
EHO	4533	941	A MC 37883	15	17S 13E
"	"	"	"	14	17S 13E
EHU	4533	942	A MC 37884	15	17S 13E
"	"	"	"	14	17S 13E
EJA	4533	943	A MC 37885	15	17S 13E
"	"	"	"	14	17S 13E
EJE	4533	944	A MC 37886	15	17S 13E
"	"	"	"	14	17S 13E
EJI	4533	945	A MC 37887	15	17S 13E
"	"	"	"	14	17S 13E
EJO	4533	946	A MC 37888	15	17S 13E
"	"	"	"	14	17S 13E
EJU	4533	947	A MC 37889	15	17S 13E
"	"	"	"	14	17S 13E
EKA	4533	948	A MC 37890	15	17S 13E
"	"	"	"	14	17S 13E
"	"	"	"	22	17S 13E
"	"	"	"	23	17S 13E
Mission # 3	6104	1470/1471	A MC 61261	6	17S 13E
Mission # 4	7673	910/911	A MC 61262	6	17S 13E
Mission # 5	6104	1474/1475	A MC 61263	5	17S 13E
Mission # 6	6104	1476/1477	A MC 61264	6	17S 13E

RECEIVED
 ARIZONA
 STATE OFFICE
 PHOENIX, ARIZONA

<u>Name of Claim</u>	<u>Book</u>	<u>Page</u>	<u>BLM Serial No.</u>	<u>Section</u>	<u>Township</u> <u>Range</u>
Mission # 7	6104	1478/1479	A MC 61265	6	17S 13E
Mission # 8	6104	1480/1481	A MC 61266	5	17S 13E
Mission # 9	6104	1482/1483	A MC 61267	6	17S 13E
Mission #12	6104	1484/1485	A MC 61268	6	17S 13E
Mission #18	6104	1486/1487	A MC 61269	5	17S 13E
Mission #19	6104	1488/1489	A MC 61270	5	17S 13E
FED No. 5	6104	1490/1491	A MC 61271	6	17S 13E
FED No. 7	7673	904/905	A MC 61272	6	17S 13E
FED No. 9	6104	1494/1495	A MC 61273	6	17S 13E
FED No. 10	6104	1496/1497	A MC 61274	6	17S 13E
FED No. 11	6104	1498/1499	A MC 61275	6	17S 13E
FED No. 12	6104	1500/1501	A MC 61276	6	17S 13E
FED No. 31	6104	1502/1503	A MC 61277	6	17S 13E
FED No. 32	6104	1504/1505	A MC 61278	6	17S 13E
FED No. 33	6104	1506/1507	A MC 61279	6	17S 13E
FMR No. 5	6104	1508/1509	A MC 61280	5	17S 13E
FMR No. 6	6104	1510/1511	A MC 61281	5	17S 13E
FMR No. 7	6104	1512/1513	A MC 61282	5	17S 13E
FMR No. 8	6104	1514/1515	A MC 61283	5	17S 13E
FMR No. 9	6104	1516/1517	A MC 61284	5	17S 13E
FMR No. 10	6104	1518/1519	A MC 61285	5	17S 13E
FMR No. 11	6104	1520/1521	A MC 61286	5	17S 13E
FMR No. 12	6104	1522/1523	A MC 61287	5	17S 13E
FMR No. 13	6104	1524/1525	A MC 61288	5	17S 13E
FMR No. 14	6104	1526/1527	A MC 61289	5	17S 13E
FMR No. 15	6104	1528/1529	A MC 61290	5	17S 13E
FMR No. 16	6104	1530/1531	A MC 61291	5	17S 13E
FMR No. 17	7673	908/909	A MC 61292	5	17S 13E
" " "	"	" "	"	8	17S 13E
FMR No. 18	7673	906/907	A MC 61293	5	17S 13E
" " "	"	" "	"	8	17S 13E
Mojave - 1	8861	943	A MC 307734	35	16S 12E
Yuma - 1	8861	940	A MC 307735	35	16S 12E
Pima - 1	8861	937	A MC 307736	35	16S 12E
Yavapai - 1	8861	934	A MC 307737	35	16S 12E
Papago - 1	8861	931	A MC 307738	35	16S 12E
Key - 1	8861	928	A MC 307739	35	16S 12E
Lime - 1A	8861	925	A MC 307740	35	16S 12E
Lime - 4A	8861	922	A MC 307741	35	16S 12E
RH-1	9365	593/594	A MC 324410	8	17S 13E
RH-2	9365	595/596	A MC 324411	8	17S 13E
RH-3	9365	597/598	A MC 324412	8	17S 13E
RH-4	9365	599/600	A MC 324413	8	17S 13E
RH-5	9365	601/602	A MC 324414	8	17S 13E
RH-6	9365	603/604	A MC 324415	8	17S 13E
RH-7	9365	605/606	A MC 324416	8	17S 13E
RH-8	9365	607/608	A MC 324417	8	17S 13E
RH-9	9365	609/610	A MC 324418	8	17S 13E
RH-10	9365	611/612	A MC 324419	8	17S 13E

RECEIVED
 FEDERAL BUREAU OF LAND MANAGEMENT
 ARIZONA
 STATE OFFICE
 PHOENIX, ARIZONA
 JULY AUG 27 1971

<u>Name of Claim</u>	<u>Book</u>	<u>Page</u>	<u>BLM Serial No.</u>	<u>Section</u>	<u>Township</u> <u>Range</u>
RH-11	9365	613/614	A MC 324420	8	17S 13E
RH-12	9365	615/616	A MC 324421	8	17S 13E
RH-13	9365	617/618	A MC 324422	8	17S 13E
RH-14	9365	619/620	A MC 324423	8	17S 13E
RH-15	9365	621/622	A MC 324424	8	17S 13E
RH-16	9365	623/624	A MC 324425	8	17S 13E
RH-17	9365	625/626	A MC 324426	8	17S 13E
RH-18	9365	627/628	A MC 324427	8	17S 13E
RH-19	9365	629/630	A MC 324428	8	17S 13E
RH-20	9365	631/632	A MC 324429	8	17S 13E
RH-21	9365	633/634	A MC 324430	8	17S 13E
RH-22	9365	635/636	A MC 324431	8	17S 13E
RH-23	9365	637/638	A MC 324432	8	17S 13E
RH-24	9365	639/640	A MC 324433	8	17S 13E
RH-25	9365	641/642	A MC 324434	8	17S 13E
RH-26	9365	643/644	A MC 324435	8	17S 13E
RH-27	9365	645/646	A MC 324436	8	17S 13E
RH-28	9365	647/648	A MC 324437	8	17S 13E
RH-29	9365	649/650	A MC 324438	8	17S 13E
RH-30	9365	651/652	A MC 324439	8	17S 13E
RH-31	9365	653/654	A MC 324440	8	17S 13E
RH-32	9365	655/656	A MC 324441	8	17S 13E
RH-33	9365	657/658	A MC 324442	8	17S 13E
RH-34	9365	659/660	A MC 324443	8	17S 13E
RH-35	9365	661/662	A MC 324444	8	17S 13E
RH-36	9365	663/664	A MC 324445	8	17S 13E
BUCCO-1	9830	2303/2304	A MC 331295	12	17S 13E
BUCCO-2	9830	2305/2306	A MC 331296	12	17S 13E
BUCCO-3	9830	2307/2308	A MC 331297	12	17S 13E
BUCCO-4	9830	2309/2310	A MC 331298	12	17S 13E
BUCCO-5	9830	2311/2312	A MC 331299	12	17S 13E

These claims are located in the sections, townships, and ranges as designated.

PAYMENT

188 mining claims x \$100.00 = \$18,800

RECEIVED
 BUREAU OF LAND MANAGEMENT
 PHOENIX, ARIZONA
 2003 AUG 27 A 11:26
 RECEIVED
 BUREAU OF LAND MANAGEMENT
 PHOENIX, ARIZONA
 2003 AUG 27 A 11:26

ASARCO

ASARCO MAIN OFFICE
1150 NORTH 7TH AVENUE
TUCSON, AZ 85705

Check Number: 0000075506
Check Date: 08/21/2003
Batch Number: 405000053

**BUREAU OF LAND MANAGEMENT
MINING CLAIMS SECTION
222 N CENTRAL AVE
PHOENIX, AZ 85004-2203**

Invoice Number	PO Number	Control	Invoice Amount	Discount	Deduction	Invoice Net
MAINTFEE08182003		00308098	18800.00			18800.00
ANNUAL MINING CLAIMS MAINTENANCE FEE MISSION COMPLEX						

Vendor No. 401773 Totals

18800.00

COPY

RECEIVED
BUREAU OF
LAND MANAGEMENT
ARIZONA
STATE OFFICE
PHOENIX, ARIZONA
2003 AUG 27 A 11:25
18800.00

COPY



United States Department of the Interior
Bureau of Land Management
 BUSINESS & SUPPORT SVCS DIV
 222 N CENTRAL AVE
 PHOENIX, AZ 85004 -2203
 Phone: (602) 417-9200

Receipt	
No:	741325

Transaction #: 770877
Date of Transaction: 08/28/2003
CUSTOMER: JOHN D LOW ASARCO MISSION COMPLES 4201 W PIMA MINE RD SAHUARITA, AZ 85629

LINE #	QTY	DESCRIPTION	REMARKS	UNIT PRICE	TOTAL
1	1.00	LOCATABLE MINERALS / MINING CLAIMS-NOT NEW-UNADJUD, ONE AUTH NO. ONLY / MINING CLAIM MONEY RECEIVED (455) CASES: AMC22865/\$18800.00	MAIN 2004 (188)	- n/a -	18800.00
TOTAL:					\$18,800.00

PAYMENT INFORMATION			
1	AMOUNT:	\$18,800.00	POSTMARKED: 08/25/2003
	TYPE:	CHECK	RECEIVED: 08/27/2003
	CHECK NO:	0000075506	
	NAME:	ASARCO MISSION COMPLES 4201 W PIMA MINE RD SAHUARITA AZ 85629	

REMARKS

This receipt was generated by the automated BLM Collections and Billing System and is a paper representation of a portion of the official electronic record contained therein.

Receipt No. 541712
 Trans No. 566277

LEAD FILE #'S
AMC 331295, 22807
24397, 37759, 61261
307734, 324410

IC Number	Code	Amount
22865-22880	482	1600.00
24403-24406	1	400.00
24410-24414		500.00
24430		100.00
24433		100.00
24437-24440		1000.00
24450		100.00
37759-37772		1400.00
37773-37790		1800.00
37855-37890		3600.00
61261-61293		3300.00
307734-307741		800.00
324410-324445		3600.00
331295-331299		500.00
AL	482	58800.00

AMC Number	Code	Amount
TOTAL		58800.00

Date of Doc 8/15/02
 Date of Rec't 8/16/02
 Amount Rec'd 18,800.00
 Amount Earned _____

Date Entered: 8/21/02 TK
 Date Verified: 10/17/02 AB
 Sent to Accts: 11
 Date Earned: _____

- 480 POL
- 481 NOI
- 482 MAINT
- 396 TRANS
- 635 AMEND

NOTES:



Mission Complex

August 15, 2002

BUREAU OF LAND MANAGEMENT
Arizona State Office
222 North Central Avenue
Phoenix, Arizona 85004-2203

Attention: Mining Claims Unit

Dear Sir:

Mission Complex
Evidence of Payment
Annual Maintenance Fee Fiscal Year 2003

RECEIVED
BLM STATE OFFICE
2002 AUG 15 P 4:16
PHOENIX, ARIZONA

The annual maintenance fee of \$100.00 for each mining claim and mill site, as required under Public Law 103-66 of August 10, 1993, 107 stat. 312 for fiscal year 2003, was hand delivered to the State Office of the BLM in the form of a check in the amount of \$18,800 for the claims/sites listed in Exhibit A.

Attn: Mr. John D. Low
Owner: ASARCO Incorporated
Mission Complex
P. O. Box 111
Sahuarita, AZ 85629

Please return the proof of payment receipt to the above address.

Sincerely,

John D. Low
General Manager

Enclosures

ENTERED INTO COMPUTER

188
JLB

EXHIBIT A

FOR YEAR ENDING SEPTEMBER 1, 2003

The following contiguous group of unpatented lode mining claims are situated in the Pima Mining District, Pima County, Arizona. The Location Notices of which are of record in the office of the Recorder of Pima County, Arizona, and the Bureau of Land Management serial numbers are filed in Phoenix, Arizona.

<u>Name of Claim</u>	<u>Book</u>	<u>Page</u>	<u>BLM Serial No.</u>	<u>Section</u>	<u>Township Range</u>
PIBA NO. 3	3006	156	A MC 22865	12	17S 12E
PIBA NO. 4	3006	157	A MC 22866	12	17S 12E
PEAK #1	444	77	A MC 22867	12	17S 12E
PEAK #2	444	78	A MC 22868	12	17S 12E
PEAK #3	444	79	A MC 22869	12	17S 12E
PEAK #4	444	80	A MC 22870	12	17S 12E
PEAK #5	444	81	A MC 22871	12	17S 12E
PEAK #6	444	82	A MC 22872	12	17S 12E
PEAK #7	1201	298	A MC 22873	12	17S 12E
PEAK #8	973	248	A MC 22874	12	17S 12E
PEAK #9	444	85	A MC 22875	12	17S 12E
PEAK #10	444	86	A MC 22876	12	17S 12E
PEAK #11	444	87	A MC 22877	12	17S 12E
ALPHA #73	3053	187	A MC 22878	12	17S 12E
BAN-ANA-PI No. 1	3108	340	A MC 22879	12	17S 12E
BAN-ANA-PI NO. 2	3108	341	A MC 22880	12	17S 12E
UTE	922	597	A MC 24403	35	16S 12E
PIUTE	922	595	A MC 24404	35	16S 12E
COMANCHE	1681	457	A MC 24405	35	16S 12E
HOPI	891	379	A MC 24406	35	16S 12E
YAQUI	1083	407	A MC 24410	35	16S 12E
ALGONQUIN	1083	405	A MC 24411	35	16S 12E
IROQUOIS	1083	408	A MC 24412	35	16S 12E
PUEBLO	1877	167	A MC 24413	35	16S 12E
ACOMA	1110	221	A MC 24414	35	16S 12E
BLITZ NO. 6	76	568	A MC 24430	12	17S 12E
BLITZ NO. 9	76	571	A MC 24433	12	17S 12E
CHOLLA NO. 1	371	546	A MC 24437	1	17S 12E
" " "	"	"	"	12	17S 12E
CHOLLA NO. 2	371	547	A MC 24438	12	17S 12E
CHOLLA NO. 3	371	548	A MC 24439	12	17S 12E
CHOLLA NO. 4	371	549	A MC 24440	12	17S 12E
CHOLLA NO. 5	371	550	A MC 24441	12	17S 12E
CHOLLA NO. 6	371	551	A MC 24442	12	17S 12E
CHOLLA NO. 7	371	552	A MC 24443	12	17S 12E
" " "	"	"	"	12	17S 12E
CHOLLA NO. 8	371	553	A MC 24444	1	17S 12E
VALLE	73	448	A MC 24445	12	17S 12E
VALLE NO. 2	433	164	A MC 24446	12	17S 12E
VALLE NO. 6	458	427	A MC 24450	12	17S 12E

7007
15 P 4: 16



<u>Name of Claim</u>	<u>Book</u>	<u>Page</u>	<u>BLM Serial No.</u>	<u>Section</u>	<u>Township Range</u>
Alpha No. 15	2662	111	A MC 37759	1	17S 12S
Alpha No. 17	1201	249	A MC 37760	1	17S 12E
" " "	"	"	"	12	17S 12E
Alpha No. 18	1201	250	A MC 37761	1	17S 12E
" " "	"	"	"	12	17S 12E
Alpha No. 19	1201	251	A MC 37762	12	17S 12E
Alpha No. 23	2662	115	A MC 37763	1	17S 12E
Alpha No. 35	1201	260	A MC 37764	6	17S 13E
" " "	"	"	"	7	17S 13E
" " "	"	"	"	1	17S 12E
" " "	"	"	"	12	17S 12E
Alpha No. 36	1201	261	A MC 37765	7	17S 13E
" " "	"	"	"	12	17S 12E
Alpha No. 41	1201	266	A MC 37766	6	17S 13E
" " "	"	"	"	7	17S 13E
Alpha No. 56	1201	269	A MC 37767	6	17S 13E
Alpha No. 57	1201	270	A MC 37768	6	17S 13E
" " "	"	"	"	7	17S 13E
Alpha No. 60	1201	271	A MC 37769	6	17S 13E
Alpha No. 61	1201	272	A MC 37770	6	17S 13E
Alpha No. 62	1201	273	A MC 37771	6	17S 13E
Alpha No. 63	1201	274	A MC 37772	6	17S 13E
" " "	"	"	"	7	17S 13E
Alpha No. 64	1201	275	A MC 37773	6	17S 13E
" " "	"	"	"	7	17S 13E
Alpha No. 65	1201	276	A MC 37774	7	17S 13E
Alpha No. 66	1201	277	A MC 37775	7	17S 13E
Alpha No. 67	1201	278	A MC 37776	7	17S 13E
Alpha No. 68	1201	279	A MC 37777	6	17S 13E
Alpha No. 69	1201	280	A MC 37778	6	17S 13E
Alpha No. 70	1201	281	A MC 37779	6	17S 13E
Alpha No. 71	1201	282	A MC 37780	12	17S 12E
Alpha No. 72	1201	283	A MC 37781	12	17S 12E
Alpha No. 74	1201	285	A MC 37782	12	17S 12E
Alpha No. 75	1201	286	A MC 37783	12	17S 12E
Alpha No. 76	1201	287	A MC 37784	12	17S 12E
Alpha No. 79	3053	183	A MC 37785	7	17S 13E
" " "	"	"	"	12	17S 12E
Alpha No. 80	3053	182	A MC 37786	7	17S 13E
" " "	"	"	"	12	17S 12E
Alpha No. 82	3053	189	A MC 37787	7	17S 13E
Alpha No. 83	3053	188	A MC 37788	7	17S 13E
Bapi No. 1	3053	185	A MC 37789	12	17S 12E
Bapi No. 2	3098	746	A MC 37790	12	17S 12E
EBA	4533	913	A MC 37855	15	17S 13E
EBE	4533	914	A MC 37856	15	17S 13E
EBI	4533	915	A MC 37857	15	17S 13E
EBO	4533	916	A MC 37858	15	17S 13E
EBU	4533	917	A MC 37859	15	17S 13E

DEPT. OF THE INTERIOR
 BUREAU OF LAND MANAGEMENT
 15 P 4: 16

37

<u>Name of Claim</u>	<u>Book</u>	<u>Page</u>	<u>BLM Serial No.</u>	<u>Section</u>	<u>Township Range</u>
ECA	4533	918	A MC 37860	15	17S 13E
ECE	4533	919	A MC 37861	15	17S 13E
ECI	4533	920	A MC 37862	15	17S 13E
ECO	4533	921	A MC 37863	15	17S 13E
"	"	"	"	22	17S 13E
ECU	4533	922	A MC 37864	15	17S 13E
EDA	4533	923	A MC 37865	15	17S 13E
EDE	4533	924	A MC 37866	15	17S 13E
EDI	4533	925	A MC 37867	15	17S 13E
EDO	4533	926	A MC 37868	15	17S 13E
EDU	4533	927	A MC 37869	15	17S 13E
EFA	4533	928	A MC 37870	15	17S 13E
EFE	4533	929	A MC 37871	15	17S 13E
EFI	4533	930	A MC 37872	15	17S 13E
"	"	"	"	22	17S 13E
EFO	4533	931	A MC 37873	15	17S 13E
EFU	4533	932	A MC 37874	15	17S 13E
EGA	4533	933	A MC 37875	15	17S 13E
EGE	4533	934	A MC 37876	15	17S 13E
EGI	4533	935	A MC 37877	15	17S 13E
EGO	4533	936	A MC 37878	15	17S 13E
EGU	4533	937	A MC 37879	15	17S 13E
EHA	4533	938	A MC 37880	15	17S 13E
EHE	4533	939	A MC 37881	15	17S 13E
"	"	"	"	22	17S 13E
EHI	4533	940	A MC 37882	15	17S 13E
"	"	"	"	14	17S 13E
EHO	4533	941	A MC 37883	15	17S 13E
"	"	"	"	14	17S 13E
EHU	4533	942	A MC 37884	15	17S 13E
"	"	"	"	14	17S 13E
EJA	4533	943	A MC 37885	15	17S 13E
"	"	"	"	14	17S 13E
EJE	4533	944	A MC 37886	15	17S 13E
"	"	"	"	14	17S 13E
EJI	4533	945	A MC 37887	15	17S 13E
"	"	"	"	14	17S 13E
EJO	4533	946	A MC 37888	15	17S 13E
"	"	"	"	14	17S 13E
EJU	4533	947	A MC 37889	15	17S 13E
"	"	"	"	14	17S 13E
EKA	4533	948	A MC 37890	15	17S 13E
"	"	"	"	14	17S 13E
"	"	"	"	22	17S 13E
"	"	"	"	23	17S 13E
Mission # 3	6104	1470/1471	A MC 61261	6	17S 13E
Mission # 4	7673	910/911	A MC 61262	6	17S 13E
Mission # 5	6104	1474/1475	A MC 61263	5	17S 13E
Mission # 6	6104	1476/1477	A MC 61264	6	17S 13E

IN THE STATE OF ARIZONA

35

<u>Name of Claim</u>	<u>Book</u>	<u>Page</u>	<u>BLM Serial No.</u>	<u>Section</u>	<u>Township Range</u>
Mission # 7	6104	1478/1479	A MC 61265	6	17S 13E
Mission # 8	6104	1480/1481	A MC 61266	5	17S 13E
Mission # 9	6104	1482/1483	A MC 61267	6	17S 13E
Mission #12	6104	1484/1485	A MC 61268	6	17S 13E
Mission #18	6104	1486/1487	A MC 61269	5	17S 13E
Mission #19	6104	1488/1489	A MC 61270	5	17S 13E
FED No. 5	6104	1490/1491	A MC 61271	6	17S 13E
FED No. 7	7673	904/905	A MC 61272	6	17S 13E
FED No. 9	6104	1494/1495	A MC 61273	6	17S 13E
FED No. 10	6104	1496/1497	A MC 61274	6	17S 13E
FED No. 11	6104	1498/1499	A MC 61275	6	17S 13E
FED No. 12	6104	1500/1501	A MC 61276	6	17S 13E
FED No. 31	6104	1502/1503	A MC 61277	6	17S 13E
FED No. 32	6104	1504/1505	A MC 61278	6	17S 13E
FED No. 33	6104	1506/1507	A MC 61279	6	17S 13E
FMR No. 5	6104	1508/1509	A MC 61280	5	17S 13E
FMR No. 6	6104	1510/1511	A MC 61281	5	17S 13E
FMR No. 7	6104	1512/1513	A MC 61282	5	17S 13E
FMR No. 8	6104	1514/1515	A MC 61283	5	17S 13E
FMR No. 9	6104	1516/1517	A MC 61284	5	17S 13E
FMR No. 10	6104	1518/1519	A MC 61285	5	17S 13E
FMR No. 11	6104	1520/1521	A MC 61286	5	17S 13E
FMR No. 12	6104	1522/1523	A MC 61287	5	17S 13E
FMR No. 13	6104	1524/1525	A MC 61288	5	17S 13E
FMR No. 14	6104	1526/1527	A MC 61289	5	17S 13E
FMR No. 15	6104	1528/1529	A MC 61290	5	17S 13E
FMR No. 16	6104	1530/1531	A MC 61291	5	17S 13E
FMR No. 17	7673	908/909	A MC 61292	5	17S 13E
" " "	"	" "	"	8	17S 13E
FMR No. 18	7673	906/907	A MC 61293	5	17S 13E
" " "	"	" "	"	8	17S 13E
Mojave - 1	8861	943	A MC 307734	35	16S 12E
Yuma - 1	8861	940	A MC 307735	35	16S 12E
Pima - 1	8861	937	A MC 307736	35	16S 12E
Yavapai - 1	8861	934	A MC 307737	35	16S 12E
Papago - 1	8861	931	A MC 307738	35	16S 12E
Key - 1	8861	928	A MC 307739	35	16S 12E
Lime - 1A	8861	925	A MC 307740	35	16S 12E
Lime - 4A	8861	922	A MC 307741	35	16S 12E
RH-1	9365	593/594	A MC 324410	8	17S 13E
RH-2	9365	595/596	A MC 324411	8	17S 13E
RH-3	9365	597/598	A MC 324412	8	17S 13E
RH-4	9365	599/600	A MC 324413	8	17S 13E
RH-5	9365	601/602	A MC 324414	8	17S 13E
RH-6	9365	603/604	A MC 324415	8	17S 13E
RH-7	9365	605/606	A MC 324416	8	17S 13E
RH-8	9365	607/608	A MC 324417	8	17S 13E
RH-9	9365	609/610	A MC 324418	8	17S 13E
RH-10	9365	611/612	A MC 324419	8	17S 13E

2007 AUG 15 PM 4: 15

47

<u>Name of Claim</u>	<u>Book</u>	<u>Page</u>	<u>BLM Serial No.</u>	<u>Section</u>	<u>Township Range</u>
RH-11	9365	613/614	A MC 324420	8	17S 13E
RH-12	9365	615/616	A MC 324421	8	17S 13E
RH-13	9365	617/618	A MC 324422	8	17S 13E
RH-14	9365	619/620	A MC 324423	8	17S 13E
RH-15	9365	621/622	A MC 324424	8	17S 13E
RH-16	9365	623/624	A MC 324425	8	17S 13E
RH-17	9365	625/626	A MC 324426	8	17S 13E
RH-18	9365	627/628	A MC 324427	8	17S 13E
RH-19	9365	629/630	A MC 324428	8	17S 13E
RH-20	9365	631/632	A MC 324429	8	17S 13E
RH-21	9365	633/634	A MC 324430	8	17S 13E
RH-22	9365	635/636	A MC 324431	8	17S 13E
RH-23	9365	637/638	A MC 324432	8	17S 13E
RH-24	9365	639/640	A MC 324433	8	17S 13E
RH-25	9365	641/642	A MC 324434	8	17S 13E
RH-26	9365	643/644	A MC 324435	8	17S 13E
RH-27	9365	645/646	A MC 324436	8	17S 13E
RH-28	9365	647/648	A MC 324437	8	17S 13E
RH-29	9365	649/650	A MC 324438	8	17S 13E
RH-30	9365	651/652	A MC 324439	8	17S 13E
RH-31	9365	653/654	A MC 324440	8	17S 13E
RH-32	9365	655/656	A MC 324441	8	17S 13E
RH-33	9365	657/658	A MC 324442	8	17S 13E
RH-34	9365	659/660	A MC 324443	8	17S 13E
RH-35	9365	661/662	A MC 324444	8	17S 13E
RH-36	9365	663/664	A MC 324445	8	17S 13E
BUCCO-1	9830	2303/2304	A MC 331295	12	17S 12E
BUCCO-2	9830	2305/2306	A MC 331296	12	17S 12E
BUCCO-3	9830	2307/2308	A MC 331297	12	17S 12E
BUCCO-4	9830	2309/2310	A MC 331298	12	17S 12E
BUCCO-5	9830	2311/2312	A MC 331299	12	17S 12E

These claims are located in the sections, townships, and ranges as designated.

PAYMENT

188 mining claims x \$100.00 = \$18,800

VINOZNY
 51 15 15 15
 OFFICE
 (31)

United States Department of the Interior
Bureau of Land Management
 BUSINESS & SUPPORT SVCS DIV
 222 N CENTRAL AVE
 PHOENIX, AZ 85004 -2203
 Phone: (602) 417-9200

Receipt	
No:	541716

Transaction #: 566277	
Date of Transaction: 08/16/2002	
CUSTOMER:	ASARCO BOX 111 SAHUARITA, AZ 85629

LINE #	QTY	DESCRIPTION	REMARKS	UNIT PRICE	TOTAL
1	1.00	LOCATABLE MINERALS / MINING CLAIMS-NOT NEW-UNADJUD, ONE AUTH NO. ONLY / MINING CLAIM MONEY RECEIVED (455) CASES: AMC22865/\$18800.00	MAINT 2003 (188)	- n/a -	18800.00
TOTAL:					\$18,800.00

PAYMENT INFORMATION			
1	AMOUNT:	\$18,800.00	POSTMARKED: N/A
	TYPE:	CHECK	RECEIVED: 08/16/2002
	CHECK NO:	17032	
	NAME:	ASARCO BOX 111 SAHUARITA AZ 85629	

REMARKS

This receipt was generated by the automated BLM Collections and Billing System and is a paper representation of a portion of the official electronic record contained therein.

ASARCO

Mission Complex

John D. Low
General Manager

J.B. Lichtenhan
Operations Manager

August 23, 2001

CERTIFIED MAIL
RETURN RECEIPT REQUESTED

BUREAU OF LAND MANAGEMENT
Arizona State Office
222 North Central Avenue
Phoenix, Arizona 85004-2203

Attention: Mining Claims Unit

Dear Sir:


Mission Complex
Evidence of Payment
Annual Maintenance Fee Fiscal Year 2002

The annual maintenance fee of \$100.00 for each mining claim and mill site, as required under Public Law 103-66 of August 10, 1993, 107 stat. 312 for fiscal year 2001, was mailed to the State Office of the BLM in the form of a check in the amount of \$18,800 for the claims / sites listed in exhibit A.

Owner: Attn: Mr. John D. Low
 ASARCO Incorporated
 Mission Complex
 P.O. Box 111
 Sahuarita, AZ 85629

Please return the proof of payment receipt to the above address.

Sincerely,



John D. Low

Enclosures

EXHIBIT A

FOR YEAR ENDING SEPTEMBER 1, 2002

The following contiguous group of unpatented lode mining claims are situated in the Pima Mining District, Pima County, Arizona. The Location Notices of which are of record in the office of the Recorder of Pima County, Arizona, and the Bureau of Land Management serial numbers are filed in Phoenix, Arizona.

PIMA COUNTY
2001 AUG 2
19

<u>Name of Claim</u>	<u>Book</u>	<u>Page</u>	<u>BLM Serial No.</u>	<u>Section</u>	<u>Township Range</u>
PIBA NO. 3	3006	156	A MC 22865	12	17S 12E
PIBA NO. 4	3006	157	A MC 22866	12	17S 12E
PEAK #1	444	77	A MC 22867	12	17S 12E
PEAK #2	444	78	A MC 22868	12	17S 12E
PEAK #3	444	79	A MC 22869	12	17S 12E
PEAK #4	444	80	A MC 22870	12	17S 12E
PEAK #5	444	81	A MC 22871	12	17S 12E
PEAK #6	444	82	A MC 22872	12	17S 12E
PEAK #7	1201	298	A MC 22873	12	17S 12E
PEAK #8	973	248	A MC 22874	12	17S 12E
PEAK #9	444	85	A MC 22875	12	17S 12E
PEAK #10	444	86	A MC 22876	12	17S 12E
PEAK #11	444	87	A MC 22877	12	17S 12E
ALPHA #73	3053	187	A MC 22878	12	17S 12E
BAN-ANA-PI No. 1	3108	340	A MC 22879	12	17S 12E
BAN-ANA-PI NO. 2	3108	341	A MC 22880	12	17S 12E
UTE	922	597	A MC 24403	35	16S 12E
PIUTE	922	595	A MC 24404	35	16S 12E
COMANCHE	1681	457	A MC 24405	35	16S 12E
HOPI	891	379	A MC 24406	35	16S 12E
YAQUI	1083	407	A MC 24410	35	16S 12E
ALGONQUIN	1083	405	A MC 24411	35	16S 12E
IROQUOIS	1083	408	A MC 24412	35	16S 12E
PUEBLO	1877	167	A MC 24413	35	16S 12E
ACOMA	1110	221	A MC 24414	35	16S 12E
BLITZ NO. 6	76	568	A MC 24430	12	17S 12E
BLITZ NO. 9	76	571	A MC 24433	12	17S 12E
CHOLLA NO. 1	371	546	A MC 24437	1	17S 12E
" " "	"	"	"	12	17S 12E
CHOLLA NO. 2	371	547	A MC 24438	12	17S 12E
CHOLLA NO. 3	371	548	A MC 24439	12	17S 12E
CHOLLA NO. 4	371	549	A MC 24440	12	17S 12E
CHOLLA NO. 5	371	550	A MC 24441	12	17S 12E
CHOLLA NO. 6	371	551	A MC 24442	12	17S 12E
CHOLLA NO. 7	371	552	A MC 24443	1	17S 12E
" " "	"	"	"	12	17S 12E
CHOLLA NO. 8	371	553	A MC 24444	1	17S 12E
VALLE	73	448	A MC 24445	12	17S 12E
VALLE NO. 2	433	164	A MC 24446	12	17S 12E
VALLE NO. 6	458	427	A MC 24450	12	17S 12E

<u>Name of Claim</u>	<u>Book</u>	<u>Page</u>	<u>BLM Serial No.</u>	<u>Section</u>	<u>Township</u> Range
Alpha No. 15	2662	111	A MC 37759	1	17S 12S
Alpha No. 17	1201	249	A MC 37760	1	17S 12E
" " "	"	"	"	12	17S 12E
Alpha No. 18	1201	250	A MC 37761	1	17S 12E
" " "	"	"	"	12	17S 12E
Alpha No. 19	1201	251	A MC 37762	12	17S 12E
Alpha No. 23	2662	115	A MC 37763	1	17S 12E
Alpha No. 35	1201	260	A MC 37764	6	17S 13E
" " "	"	"	"	7	17S 13E
" " "	"	"	"	1	17S 12E
" " "	"	"	"	12	17S 12E
Alpha No. 36	1201	261	A MC 37765	7	17S 13E
" " "	"	"	"	12	17S 12E
Alpha No. 41	1201	266	A MC 37766	6	17S 13E
" " "	"	"	"	7	17S 13E
Alpha No. 56	1201	269	A MC 37767	6	17S 13E
Alpha No. 57	1201	270	A MC 37768	6	17S 13E
" " "	"	"	"	7	17S 13E
Alpha No. 60	1201	271	A MC 37769	6	17S 13E
Alpha No. 61	1201	272	A MC 37770	6	17S 13E
Alpha No. 62	1201	273	A MC 37771	6	17S 13E
Alpha No. 63	1201	274	A MC 37772	6	17S 13E
" " "	"	"	"	7	17S 13E
Alpha No. 64	1201	275	A MC 37773	6	17S 13E
" " "	"	"	"	7	17S 13E
Alpha No. 65	1201	276	A MC 37774	7	17S 13E
Alpha No. 66	1201	277	A MC 37775	7	17S 13E
Alpha No. 67	1201	278	A MC 37776	7	17S 13E
Alpha No. 68	1201	279	A MC 37777	6	17S 13E
Alpha No. 69	1201	280	A MC 37778	6	17S 13E
Alpha No. 70	1201	281	A MC 37779	6	17S 13E
Alpha No. 71	1201	282	A MC 37780	12	17S 12E
Alpha No. 72	1201	283	A MC 37781	12	17S 12E
Alpha No. 74	1201	285	A MC 37782	12	17S 12E
Alpha No. 75	1201	286	A MC 37783	12	17S 12E
Alpha No. 76	1201	287	A MC 37784	12	17S 12E
Alpha No. 79	3053	183	A MC 37785	7	17S 13E
" " "	"	"	"	12	17S 12E
Alpha No. 80	3053	182	A MC 37786	7	17S 13E
" " "	"	"	"	12	17S 12E
Alpha No. 82	3053	189	A MC 37787	7	17S 13E
Alpha No. 83	3053	188	A MC 37788	7	17S 13E
Bapi No. 1	3053	185	A MC 37789	12	17S 12E
Bapi No. 2	3098	746	A MC 37790	12	17S 12E
EBA	4533	913	A MC 37855	15	17S 13E
EBE	4533	914	A MC 37856	15	17S 13E
EBI	4533	915	A MC 37857	15	17S 13E
EBO	4533	916	A MC 37858	15	17S 13E
EBU	4533	917	A MC 37859	15	17S 13E

Township
 Range
 28
 A 9 19

<u>Name of Claim</u>	<u>Book</u>	<u>Page</u>	<u>BLM Serial No.</u>	<u>Section</u>	<u>Township Range</u>
ECA	4533	918	A MC 37860	15	2001/006 28 A q 19
ECE	4533	919	A MC 37861	15	
ECI	4533	920	A MC 37862	15	
ECO	4533	921	A MC 37863	15	
"	"	"	"	22	
ECU	4533	922	A MC 37864	15	
EDA	4533	923	A MC 37865	15	
EDE	4533	924	A MC 37866	15	
EDI	4533	925	A MC 37867	15	
EDO	4533	926	A MC 37868	15	
EDU	4533	927	A MC 37869	15	
EFA	4533	928	A MC 37870	15	
EFE	4533	929	A MC 37871	15	
EFI	4533	930	A MC 37872	15	
"	"	"	"	22	
EFO	4533	931	A MC 37873	15	
EFU	4533	932	A MC 37874	15	
EGA	4533	933	A MC 37875	15	
EGE	4533	934	A MC 37876	15	
EGI	4533	935	A MC 37877	15	
EGO	4533	936	A MC 37878	15	
EGU	4533	937	A MC 37879	15	
EHA	4533	938	A MC 37880	15	
EHE	4533	939	A MC 37881	15	
"	"	"	"	22	
EHI	4533	940	A MC 37882	15	
"	"	"	"	14	
EHO	4533	941	A MC 37883	15	
"	"	"	"	14	
EHU	4533	942	A MC 37884	15	
"	"	"	"	14	
EJA	4533	943	A MC 37885	15	
"	"	"	"	14	
EJE	4533	944	A MC 37886	15	
"	"	"	"	14	
EJI	4533	945	A MC 37887	15	
"	"	"	"	14	
EJO	4533	946	A MC 37888	15	
"	"	"	"	14	
EJU	4533	947	A MC 37889	15	
"	"	"	"	14	
EKA	4533	948	A MC 37890	15	
"	"	"	"	14	
"	"	"	"	22	
"	"	"	"	23	
Mission # 3	6104	1470/1471	A MC 61261	6	17S 13E
Mission # 4	7673	910/911	A MC 61262	6	17S 13E
Mission # 5	6104	1474/1475	A MC 61263	5	17S 13E
Mission # 6	6104	1476/1477	A MC 61264	6	17S 13E

<u>Name of Claim</u>	<u>Book</u>	<u>Page</u>	<u>BLM Serial No.</u>	<u>Section</u>	<u>Township</u> 2001 AUG 28 A 9 19 <u>Range</u>
Mission # 7	6104	1478/1479	A MC 61265	6	17S 13E
Mission # 8	6104	1480/1481	A MC 61266	5	17S 13E
Mission # 9	6104	1482/1483	A MC 61267	6	17S 13E
Mission #12	6104	1484/1485	A MC 61268	6	17S 13E
Mission #18	6104	1486/1487	A MC 61269	5	17S 13E
Mission #19	6104	1488/1489	A MC 61270	5	17S 13E
FED No. 5	6104	1490/1491	A MC 61271	6	17S 13E
FED No. 7	7673	904/905	A MC 61272	6	17S 13E
FED No. 9	6104	1494/1495	A MC 61273	6	17S 13E
FED No. 10	6104	1496/1497	A MC 61274	6	17S 13E
FED No. 11	6104	1498/1499	A MC 61275	6	17S 13E
FED No. 12	6104	1500/1501	A MC 61276	6	17S 13E
FED No. 31	6104	1502/1503	A MC 61277	6	17S 13E
FED No. 32	6104	1504/1505	A MC 61278	6	17S 13E
FED No. 33	6104	1506/1507	A MC 61279	6	17S 13E
FMR No. 5	6104	1508/1509	A MC 61280	5	17S 13E
FMR No. 6	6104	1510/1511	A MC 61281	5	17S 13E
FMR No. 7	6104	1512/1513	A MC 61282	5	17S 13E
FMR No. 8	6104	1514/1515	A MC 61283	5	17S 13E
FMR No. 9	6104	1516/1517	A MC 61284	5	17S 13E
FMR No. 10	6104	1518/1519	A MC 61285	5	17S 13E
FMR No. 11	6104	1520/1521	A MC 61286	5	17S 13E
FMR No. 12	6104	1522/1523	A MC 61287	5	17S 13E
FMR No. 13	6104	1524/1525	A MC 61288	5	17S 13E
FMR No. 14	6104	1526/1527	A MC 61289	5	17S 13E
FMR No. 15	6104	1528/1529	A MC 61290	5	17S 13E
FMR No. 16	6104	1530/1531	A MC 61291	5	17S 13E
FMR No. 17	7673	908/909	A MC 61292	5	17S 13E
" " "	"	" "	"	8	17S 13E
FMR No. 18	7673	906/907	A MC 61293	5	17S 13E
" " "	"	" "	"	8	17S 13E
Mojave - 1	8861	943	A MC 307734	35	16S 12E
Yuma - 1	8861	940	A MC 307735	35	16S 12E
Pima - 1	8861	937	A MC 307736	35	16S 12E
Yavapai - 1	8861	934	A MC 307737	35	16S 12E
Papago - 1	8861	931	A MC 307738	35	16S 12E
Key - 1	8861	928	A MC 307739	35	16S 12E
Lime - 1A	8861	925	A MC 307740	35	16S 12E
Lime - 4A	8861	922	A MC 307741	35	16S 12E
RH-1	9365	593/594	A MC 324410	8	17S 13E
RH-2	9365	595/596	A MC 324411	8	17S 13E
RH-3	9365	597/598	A MC 324412	8	17S 13E
RH-4	9365	599/600	A MC 324413	8	17S 13E
RH-5	9365	601/602	A MC 324414	8	17S 13E
RH-6	9365	603/604	A MC 324415	8	17S 13E
RH-7	9365	605/606	A MC 324416	8	17S 13E
RH-8	9365	607/608	A MC 324417	8	17S 13E
RH-9	9365	609/610	A MC 324418	8	17S 13E
RH-10	9365	611/612	A MC 324419	8	17S 13E

<u>Name of Claim</u>	<u>Book</u>	<u>Page</u>	<u>BLM Serial No.</u>	<u>Section</u>	<u>Township Range</u>
RH-11	9365	613/614	A MC 324420	8	17S 13E
RH-12	9365	615/616	A MC 324421	8	17S 13E
RH-13	9365	617/618	A MC 324422	8	17S 13E
RH-14	9365	619/620	A MC 324423	8	17S 13E
RH-15	9365	621/622	A MC 324424	8	17S 13E
RH-16	9365	623/624	A MC 324425	8	17S 13E
RH-17	9365	625/626	A MC 324426	8	17S 13E
RH-18	9365	627/628	A MC 324427	8	17S 13E
RH-19	9365	629/630	A MC 324428	8	17S 13E
RH-20	9365	631/632	A MC 324429	8	17S 13E
RH-21	9365	633/634	A MC 324430	8	17S 13E
RH-22	9365	635/636	A MC 324431	8	17S 13E
RH-23	9365	637/638	A MC 324432	8	17S 13E
RH-24	9365	639/640	A MC 324433	8	17S 13E
RH-25	9365	641/642	A MC 324434	8	17S 13E
RH-26	9365	643/644	A MC 324435	8	17S 13E
RH-27	9365	645/646	A MC 324436	8	17S 13E
RH-28	9365	647/648	A MC 324437	8	17S 13E
RH-29	9365	649/650	A MC 324438	8	17S 13E
RH-30	9365	651/652	A MC 324439	8	17S 13E
RH-31	9365	653/654	A MC 324440	8	17S 13E
RH-32	9365	655/656	A MC 324441	8	17S 13E
RH-33	9365	657/658	A MC 324442	8	17S 13E
RH-34	9365	659/660	A MC 324443	8	17S 13E
RH-35	9365	661/662	A MC 324444	8	17S 13E
RH-36	9365	663/664	A MC 324445	8	17S 13E
BUCCO-1	9830	2303/2304	A MC 331295	12	17S 12E
BUCCO-2	9830	2305/2306	A MC 331296	12	17S 12E
BUCCO-3	9830	2307/2308	A MC 331297	12	17S 12E
BUCCO-4	9830	2309/2310	A MC 331298	12	17S 12E
BUCCO-5	9830	2311/2312	A MC 331299	12	17S 12E

These claims are located in the sections, townships, and ranges as designated.

PAYMENT

188 mining claims x \$100.00 = \$18,800

2001 AUG 28 A 9:19
 LAND MANAGEMENT

ASARCO

MONTH

08/16/2000

REMITTANCE ADVICE

VENDOR NO. 015560

VOUCHER NO.

0049024364 49 024364

ASARCO Incorporated • MISSION COMPLEX • P.O. BOX 111 • SAHUARITA, ARIZONA 85629

INVOICE NUMBER	OUR ORDER NO. / REFERENCE	INVOICE AMOUNT	DISCOUNT	DEDUCTIONS	NET AMOUNT
2001 ANNUAL	CLAIMS MAINT 0816743	18,800.00	.00	.00	18,800.00
Totals		18,800.00	.00	.00	18,800.00

Detach before depositing

THE REVERSE SIDE OF THIS DOCUMENT HAS AN ARTIFICIAL WATERMARK.

ASARCO

ASARCO Incorporated
180 MAIDEN LANE
NEW YORK, N.Y. 10038

MISSION COMPLEX 7849

50-937
213

No. 49 024364

0049024364

DATE
8/16/2000

NET AMOUNT
*****18,800.00

To The Chase Manhattan Bank, N.A.
Syracuse, New York

PAY Exactly *****18,800.00

VOID AFTER 90 DAYS

TO
THE
ORDER
OFBUREAU OF LAND MANAGEMENT
, 00000

[Signature]
AUTHORIZED SIGNATURE

[Signature]
AUTHORIZED SIGNATURE

2001 AUG 28 1002

THE REVERSE SIDE OF THIS DOCUMENT HAS AN ARTIFICIAL WATERMARK.

⑈49024364⑈ ⑆021309379⑆ 601 2 98458⑈

**United States Department of the Interior
Bureau of Land Management**
BUSINESS & SUPPORT SVCS DIV
222 N CENTRAL AVE
PHOENIX, AZ 85004 -2203
Phone: (602) 417-9200

Receipt	
No:	367173

Transaction #: 385859					
Date of Transaction: 08/28/2001					
CUSTOMER:		ASARCO BOX 111 SAHUARITA, AZ 85629			
LINE #	QTY	COMMODITY / SUBJECT / ACTION / PRODUCT	REMARKS	UNIT PRICE	TOTAL
1	1.00	LOCATABLE MINERALS / MINING CLAIMS-NOT NEW-UNADJUD. ONE AUTH NO. ONLY / MINING CLAIM MONEY RECEIVED (455)	MAINT 2002 (188)	- n/a -	\$18,800.00
TOTAL:					\$18,800.00

PAYMENT INFORMATION			
1	AMOUNT:	\$18,800.00	POSTMARKED: N/A
	TYPE:	CHECK	RECEIVED: 08/28/2001
	CHECK NO:	49024608	
	NAME:	ASARCO BOX 111 SAHUARITA AZ 85629	

REMARKS

CASE SERIAL NUMBER INFORMATION		
TRNS #	LINE #	CASES
385859	1	AMC22865/\$18800.00

This receipt was generated by the automated BLM Collections and Billings System and is a paper representation of a portion of the official electronic record contained therein.

ENTERED INTO COMPUTER

10/24/01 aj

38.00 +
57.00 +
35.00 +
47.00 +
31.00 +
168.00 *

0. 0

8/17 -

asarco

ASARCO

Mission Complex

John D. Low
General Manager

J.B. Lichtenhan
Operations Manager

August 17, 2000

CERTIFIED MAIL
RETURN RECEIPT REQUESTED

BUREAU OF LAND MANAGEMENT
Arizona State Office
222 North Central Avenue
Phoenix, Arizona 85004-2203

Attention: Mining Claims Unit

Dear Sir:

Mission Complex
Evidence of Payment
Annual Maintenance Fee Fiscal Year 2001

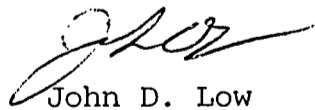
RECEIVED
BUREAU OF
LAND MANAGEMENT
Aug 18 9 55 AM '00

The annual maintenance fee of \$100.00 for each mining claim and mill site, as required under Public Law 103-66 of August 10, 1993, 107 stat. 312 for fiscal year 2001, was mailed to the State Office of the BLM in the form of a check in the amount of \$18,800 for the claims/sites listed in Exhibit A.

Attn: Mr. John D. Low
Owner: ASARCO Incorporated
Mission Complex
P. O. Box 111
Sahuarita, AZ 85629

Please return the proof of payment receipt to the above address.

Sincerely,



John D. Low

Enclosures

EXHIBIT A

FOR YEAR ENDING SEPTEMBER 1, 2001

The following contiguous group of unpatented lode mining claims are situated in the Pima Mining District, Pima County, Arizona. The Location Notices of which are of record in the office of the Recorder of Pima County, Arizona, and the Bureau of Land Management serial numbers are filed in Phoenix, Arizona.

<u>Name of Claim</u>	<u>Book</u>	<u>Page</u>	<u>BLM Serial No.</u>	<u>Section</u>	<u>Township Range</u>
PIBA NO. 3	3006	156	A MC 22865*	12	17S 12E
PIBA NO. 4	3006	157	A MC 22866*	12	17S 12E
PEAK #1	444	77	A MC 22867*	12	17S 12E
PEAK #2	444	78	A MC 22868*	12	17S 12E
PEAK #3	444	79	A MC 22869*	12	17S 12E
PEAK #4	444	80	A MC 22870*	12	17S 12E
PEAK #5	444	81	A MC 22871*	12	17S 12E
PEAK #6	444	82	A MC 22872*	12	17S 12E
PEAK #7	1201	298	A MC 22873*	12	17S 12E
PEAK #8	973	248	A MC 22874*	12	17S 12E
PEAK #9	444	85	A MC 22875*	12	17S 12E
PEAK #10	444	86	A MC 22876*	12	17S 12E
PEAK #11	444	87	A MC 22877*	12	17S 12E
ALPHA #73	3053	187	A MC 22878*	12	17S 12E
BAN-ANA-PI No. 1	3108	340	A MC 22879*	12	17S 12E
BAN-ANA-PI NO. 2	3108	341	A MC 22880*	12	17S 12E
UTE	922	597	A MC 24403*	35	16S 12E
PIUTE	922	595	A MC 24404*	35	16S 12E
COMANCHE	1681	457	A MC 24405*	35	16S 12E
HOPI	891	379	A MC 24406*	35	16S 12E
YAQUI	1083	407	A MC 24410*	35	16S 12E
ALGONQUIN	1083	405	A MC 24411*	35	16S 12E
IROQUOIS	1083	408	A MC 24412*	35	16S 12E
PUEBLO	1877	167	A MC 24413*	35	16S 12E
ACOMA	1110	221	A MC 24414*	35	16S 12E
BLITZ NO. 6	76	568	A MC 24430*	12	17S 12E
BLITZ NO. 9	76	571	A MC 24433*	12	17S 12E
CHOLLA NO. 1	371	546	A MC 24437*	1	17S 12E
" " "	"	"	"	12	17S 12E
CHOLLA NO. 2	371	547	A MC 24438*	12	17S 12E
CHOLLA NO. 3	371	548	A MC 24439*	12	17S 12E
CHOLLA NO. 4	371	549	A MC 24440*	12	17S 12E
CHOLLA NO. 5	371	550	A MC 24441*	12	17S 12E
CHOLLA NO. 6	371	551	A MC 24442*	12	17S 12E
CHOLLA NO. 7	371	552	A MC 24443*	1	17S 12E
" " "	"	"	"	12	17S 12E
CHOLLA NO. 8	371	553	A MC 24444*	1	17S 12E
VALLE	73	448	A MC 24445*	12	17S 12E
VALLE NO. 2	433	164	A MC 24446*	12	17S 12E
VALLE NO. 6	458	427	A MC 24450*	12	17S 12E

38

RECEIVED
BUREAU OF
LAND MANAGEMENT
SEP 11 9 55 AM '01

ENTERED INTO COMPUTER

VERIFIED

21 AUG 2000

9-27-00

<u>Name of Claim</u>	<u>Book</u>	<u>Page</u>	<u>BLM Serial No.</u>	<u>Section</u>	<u>Township Range</u>
Alpha No. 15	2662	111	A MC 37759	1	17S 12S
Alpha No. 17	1201	249	A MC 37760	1	17S 12E
" " "	"	"	"	12	17S 12E
Alpha No. 18	1201	250	A MC 37761	1	17S 12E
" " "	"	"	"	12	17S 12E
Alpha No. 19	1201	251	A MC 37762	12	17S 12E
Alpha No. 23	2662	115	A MC 37763	1	17S 12E
Alpha No. 35	1201	260	A MC 37764	6	17S 13E
" " "	"	"	"	7	17S 13E
" " "	"	"	"	1	17S 12E
" " "	"	"	"	12	17S 12E
Alpha No. 36	1201	261	A MC 37765	7	17S 13E
" " "	"	"	"	12	17S 12E
Alpha No. 41	1201	266	A MC 37766	6	17S 13E
" " "	"	"	"	7	17S 13E
Alpha No. 56	1201	269	A MC 37767	6	17S 13E
Alpha No. 57	1201	270	A MC 37768	6	17S 13E
" " "	"	"	"	7	17S 13E
Alpha No. 60	1201	271	A MC 37769	6	17S 13E
Alpha No. 61	1201	272	A MC 37770	6	17S 13E
Alpha No. 62	1201	273	A MC 37771	6	17S 13E
Alpha No. 63	1201	274	A MC 37772	6	17S 13E
" " "	"	"	"	7	17S 13E
Alpha No. 64	1201	275	A MC 37773	6	17S 13E
" " "	"	"	"	7	17S 13E
Alpha No. 65	1201	276	A MC 37774	7	17S 13E
Alpha No. 66	1201	277	A MC 37775	7	17S 13E
Alpha No. 67	1201	278	A MC 37776	7	17S 13E
Alpha No. 68	1201	279	A MC 37777	6	17S 13E
Alpha No. 69	1201	280	A MC 37778	6	17S 13E
Alpha No. 70	1201	281	A MC 37779	6	17S 13E
Alpha No. 71	1201	282	A MC 37780	12	17S 12E
Alpha No. 72	1201	283	A MC 37781	12	17S 12E
Alpha No. 74	1201	285	A MC 37782	12	17S 12E
Alpha No. 75	1201	286	A MC 37783	12	17S 12E
Alpha No. 76	1201	287	A MC 37784	12	17S 12E
Alpha No. 79	3053	183	A MC 37785	7	17S 13E
" " "	"	"	"	12	17S 12E
Alpha No. 80	3053	182	A MC 37786	7	17S 13E
" " "	"	"	"	12	17S 12E
Alpha No. 82	3053	189	A MC 37787	7	17S 13E
Alpha No. 83	3053	188	A MC 37788	7	17S 13E
Bapi No. 1	3053	185	A MC 37789	12	17S 12E
Bapi No. 2	3098	746	A MC 37790	12	17S 12E
EBA	4533	913	A MC 37855	15	17S 13E
EBE	4533	914	A MC 37856	15	17S 13E
EBI	4533	915	A MC 37857	15	17S 13E
EBO	4533	916	A MC 37858	15	17S 13E
EBU	4533	917	A MC 37859	15	17S 13E

RECEIVED
 DEPT. OF THE INTERIOR
 BUREAU OF LAND MANAGEMENT
 AUG 21 11 00 AM '00

ENTERED INTO COMPUTER

L 21 AUG 2000

VERIFIED

Ja 9-27-00

<u>Name of Claim</u>	<u>Book</u>	<u>Page</u>	<u>BLM Serial No.</u>	<u>Section</u>	<u>Township Range</u>
Mission # 7	6104	1478/1479	A MC 61265	6	17S 13E
Mission # 8	6104	1480/1481	A MC 61266	5	17S 13E
Mission # 9	6104	1482/1483	A MC 61267	6	17S 13E
Mission #12	6104	1484/1485	A MC 61268	6	17S 13E
Mission #18	6104	1486/1487	A MC 61269	5	17S 13E
Mission #19	6104	1488/1489	A MC 61270	5	17S 13E
FED No. 5	6104	1490/1491	A MC 61271	6	17S 13E
FED No. 7	7673	904/905	A MC 61272	6	17S 13E
FED No. 9	6104	1494/1495	A MC 61273	6	17S 13E
FED No. 10	6104	1496/1497	A MC 61274	6	17S 13E
FED No. 11	6104	1498/1499	A MC 61275	6	17S 13E
FED No. 12	6104	1500/1501	A MC 61276	6	17S 13E
FED No. 31	6104	1502/1503	A MC 61277	6	17S 13E
FED No. 32	6104	1504/1505	A MC 61278	6	17S 13E
FED No. 33	6104	1506/1507	A MC 61279	6	17S 13E
FMR No. 5	6104	1508/1509	A MC 61280	5	17S 13E
FMR No. 6	6104	1510/1511	A MC 61281	5	17S 13E
FMR No. 7	6104	1512/1513	A MC 61282	5	17S 13E
FMR No. 8	6104	1514/1515	A MC 61283	5	17S 13E
FMR No. 9	6104	1516/1517	A MC 61284	5	17S 13E
FMR No. 10	6104	1518/1519	A MC 61285	5	17S 13E
FMR No. 11	6104	1520/1521	A MC 61286	5	17S 13E
FMR No. 12	6104	1522/1523	A MC 61287	5	17S 13E
FMR No. 13	6104	1524/1525	A MC 61288	5	17S 13E
FMR No. 14	6104	1526/1527	A MC 61289	5	17S 13E
FMR No. 15	6104	1528/1529	A MC 61290	5	17S 13E
FMR No. 16	6104	1530/1531	A MC 61291	5	17S 13E
FMR No. 17	7673	908/909	A MC 61292	5	17S 13E
" " "	"	" "	"	8	17S 13E
FMR No. 18	7673	906/907	A MC 61293	5	17S 13E
" " "	"	" "	"	8	17S 13E
Mojave - 1	8861	943	A MC 307734	35	16S 12E
Yuma - 1	8861	940	A MC 307735	35	16S 12E
Pima - 1	8861	937	A MC 307736	35	16S 12E
Yavapai - 1	8861	934	A MC 307737	35	16S 12E
Papago - 1	8861	931	A MC 307738	35	16S 12E
Key - 1	8861	928	A MC 307739	35	16S 12E
Lime - 1A	8861	925	A MC 307740	35	16S 12E
Lime - 4A	8861	922	A MC 307741	35	16S 12E
RH-1	9365	593/594	A MC 324410	8	17S 13E
RH-2	9365	595/596	A MC 324411	8	17S 13E
RH-3	9365	597/598	A MC 324412	8	17S 13E
RH-4	9365	599/600	A MC 324413	8	17S 13E
RH-5	9365	601/602	A MC 324414	8	17S 13E
RH-6	9365	603/604	A MC 324415	8	17S 13E
RH-7	9365	605/606	A MC 324416	8	17S 13E
RH-8	9365	607/608	A MC 324417	8	17S 13E
RH-9	9365	609/610	A MC 324418	8	17S 13E
RH-10	9365	611/612	A MC 324419	8	17S 13E

RECEIVED
BUREAU OF LAND MANAGEMENT
APR 27 1988
00. IV 55 G 09 365

47

ENTERED INTO COMPUTER

[Handwritten signature]

VERIFIED

[Handwritten signature] Apr 27 1988

<u>Name of Claim</u>	<u>Book</u>	<u>Page</u>	<u>BLM Serial No.</u>	<u>Section</u>	<u>Township Range</u>
RH-11	9365	613/614	A MC 324420 ^x	8	17S 13E
RH-12	9365	615/616	A MC 324421 ^x	8	17S 13E
RH-13	9365	617/618	A MC 324422 ^x	8	17S 13E
RH-14	9365	619/620	A MC 324423 ^x	8	17S 13E
RH-15	9365	621/622	A MC 324424 ^x	8	17S 13E
RH-16	9365	623/624	A MC 324425 ^x	8	17S 13E
RH-17	9365	625/626	A MC 324426 ^x	8	17S 13E
RH-18	9365	627/628	A MC 324427 ^x	8	17S 13E
RH-19	9365	629/630	A MC 324428 ^x	8	17S 13E
RH-20	9365	631/632	A MC 324429 ^x	8	17S 13E
RH-21	9365	633/634	A MC 324430 ^x	8	17S 13E
RH-22	9365	635/636	A MC 324431 ^x	8	17S 13E
RH-23	9365	637/638	A MC 324432 ^x	8	17S 13E
RH-24	9365	639/640	A MC 324433 ^x	8	17S 13E
RH-25	9365	641/642	A MC 324434 ^x	8	17S 13E
RH-26	9365	643/644	A MC 324435 ^x	8	17S 13E
RH-27	9365	645/646	A MC 324436 ^x	8	17S 13E
RH-28	9365	647/648	A MC 324437 ^x	8	17S 13E
RH-29	9365	649/650	A MC 324438 ^x	8	17S 13E
RH-30	9365	651/652	A MC 324439 ^x	8	17S 13E
RH-31	9365	653/654	A MC 324440 ^x	8	17S 13E
RH-32	9365	655/656	A MC 324441 ^x	8	17S 13E
RH-33	9365	657/658	A MC 324442 ^x	8	17S 13E
RH-34	9365	659/660	A MC 324443 ^x	8	17S 13E
RH-35	9365	661/662	A MC 324444 ^x	8	17S 13E
RH-36	9365	663/664	A MC 324445 ^x	8	17S 13E
BUCCO-1	9830	2303/2304	A MC 331295 ^x	12	17S 12E
BUCCO-2	9830	2305/2306	A MC 331296 ^x	12	17S 12E
BUCCO-3	9830	2307/2308	A MC 331297 ^x	12	17S 12E
BUCCO-4	9830	2309/2310	A MC 331298 ^x	12	17S 12E
BUCCO-5	9830	2311/2312	A MC 331299 ^x	12	17S 12E

These claims are located in the sections, townships, and ranges as designated.

PAYMENT

188 mining claims x \$100.00 = \$18,800

RECEIVED
 BUREAU OF
 LAND MANAGEMENT
 AUG 19 9 58 AM '00
 ARIZONA
 STATE OFFICE
 PHOENIX, ARIZONA

ENTERED INTO COMPUTER

[Handwritten signature]

21 AUG 2000

VERIFIED

[Handwritten signature] 9-07-00

United States Department of the Interior
Bureau of Land Management
 BUSINESS & SUPPORT SVCS DIV
 222 N CENTRAL AVE
 PHOENIX, AZ 85004 -2203
 Phone: (602) 417-9200

Receipt	
No:	171613

Transaction #: 184765					
Date of Transaction: 08/18/2000					
CUSTOMER:		ASARCO BOX 111 SAHUARITA, AZ 85629			
LINE #	QTY	COMMODITY / SUBJECT / ACTION / PRODUCT	REMARKS	UNIT PRICE	TOTAL
1	1	LOCATABLE MINERALS / MINING CLAIMS-ACCOUNTS/UNADJUDICATED / MINING CLAIM MONEY RECEIVED (455)	MAINT 2001 (188)	- n/a -	\$18,800.00
TOTAL:					\$18,800.00

PAYMENT INFORMATION			
1	AMOUNT:	\$18,800.00	POSTMARKED: 08/17/2000
	TYPE:	CHECK	RECEIVED: 08/18/2000
	CHECK NO:	024364	
	NAME:	ASARCO BOX 111 SAHUARITA AZ 85629	

REMARKS

CASE SERIAL NUMBER INFORMATION		
TRNS #	LINE #	CASES
184765	1	AMC324420

This receipt was generated by the automated BLM Collections and Billings System and is a paper representation of a portion of the official electronic record contained therein.

ASARCO

MIS-10.4

Mission Complex

John D. Low
General Manager

J.B. Lichtenhan
Operations Manager

August 11, 1999

RECEIVED
BUREAU OF LAND MANAGEMENT
Aug 13 9 53 AM '99

CERTIFIED MAIL
RETURN RECEIPT REQUESTED

BUREAU OF LAND MANAGEMENT
Arizona State Office
222 North Central Avenue
Phoenix, Arizona 85004-2203

Attention: Mining Claims Unit

Dear Sir:

Mission Complex
Evidence of Payment
Annual Maintenance Fee Fiscal Year 2000

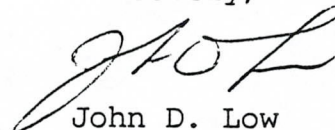
22807
24397
37759
61261
307734
324410
331295

The annual maintenance fee of \$100.00 for each mining claim and mill site, as required under Public Law 103-66 of August 10, 1993, 107 stat. 312 for fiscal year 2000, was mailed to the State Office of the BLM in the form of a check in the amount of \$18,800 for the claims/sites listed in Exhibit A.

Attn: Mr. John D. Low
Owner: ASARCO Incorporated
Mission Complex
P. O. Box 111
Sahuarita, AZ 85629

Please return the proof of payment receipt to the above address.

Sincerely,



John D. Low

BMW/lb
Enclosures

ENTERED INTO COMPUTER

8/23/99

EXHIBIT A

FOR YEAR ENDING SEPTEMBER 1, 2000

The following contiguous group of unpatented lode mining claims are situated in the Pima Mining District, Pima County, Arizona. The Location Notices of which are of record in the office of the Recorder of Pima County, Arizona, and the Bureau of Land Management serial numbers are filed in Phoenix, Arizona.

RECORDED
L. M. ...
Aug 13 9 53 AM '00
PHOENIX, ARIZONA

<u>Name of Claim</u>	<u>Book</u>	<u>Page</u>	<u>BLM Serial No.</u>	<u>Section</u>	<u>Township Range</u>
PIBA NO. 3	3006	156	A MC 22865	12	17S 12E
PIBA NO. 4	3006	157	A MC 22866	12	17S 12E
PEAK #1	444	77	A MC 22867	12	17S 12E
PEAK #2	444	78	A MC 22868	12	17S 12E
PEAK #3	444	79	A MC 22869	12	17S 12E
PEAK #4	444	80	A MC 22870	12	17S 12E
PEAK #5	444	81	A MC 22871	12	17S 12E
PEAK #6	444	82	A MC 22872	12	17S 12E
PEAK #7	1201	298	A MC 22873	12	17S 12E
PEAK #8	973	248	A MC 22874	12	17S 12E
PEAK #9	444	85	A MC 22875	12	17S 12E
PEAK #10	444	86	A MC 22876	12	17S 12E
PEAK #11	444	87	A MC 22877	12	17S 12E
ALPHA #73	3053	187	A MC 22878	12	17S 12E
BAN-ANA-PI No. 1	3108	340	A MC 22879	12	17S 12E
BAN-ANA-PI NO. 2	3108	341	A MC 22880	12	17S 12E
UTE	922	597	A MC 24403	35	16S 12E
PIUTE	922	595	A MC 24404	35	16S 12E
COMANCHE	1681	457	A MC 24405	35	16S 12E
HOPI	891	379	A MC 24406	35	16S 12E
YAQUI	1083	407	A MC 24410	35	16S 12E
ALGONQUIN	1083	405	A MC 24411	35	16S 12E
IROQUOIS	1083	408	A MC 24412	35	16S 12E
PUEBLO	1877	167	A MC 24413	35	16S 12E
ACOMA	1110	221	A MC 24414	35	16S 12E
BLITZ NO. 6	76	568	A MC 24430	12	17S 12E
BLITZ NO. 9	76	571	A MC 24433	12	17S 12E
CHOLLA NO. 1	371	546	A MC 24437	1	17S 12E
" " "	"	"	"	12	17S 12E
CHOLLA NO. 2	371	547	A MC 24438	12	17S 12E
CHOLLA NO. 3	371	548	A MC 24439	12	17S 12E
CHOLLA NO. 4	371	549	A MC 24440	12	17S 12E
CHOLLA NO. 5	371	550	A MC 24441	12	17S 12E
CHOLLA NO. 6	371	551	A MC 24442	12	17S 12E
CHOLLA NO. 7	371	552	A MC 24443	1	17S 12E
" " "	"	"	"	12	17S 12E
CHOLLA NO. 8	371	553	A MC 24444	1	17S 12E
VALLE	73	448	A MC 24445	12	17S 12E
VALLE NO. 2	433	164	A MC 24446	12	17S 12E
VALLE NO. 6	458	427	A MC 24450	12	17S 12E

ENTERED INTO COMPUTER

8B 8/23/99

38-000

RECEIVED
 AUG 13 9 53 AM '99
 FEDERAL BUREAU OF INVESTIGATION
 U.S. DEPARTMENT OF JUSTICE

<u>Name of Claim</u>	<u>Book</u>	<u>Page</u>	<u>BLM Serial No.</u>	<u>Section</u>	<u>Township</u>	<u>Range</u>
Alpha No. 15	2662	111	A MC 37759	1	17S	12S
Alpha No. 17	1201	249	A MC 37760	1	17S	12E
" " "	"	"	"	12	17S	12E
Alpha No. 18	1201	250	A MC 37761	1	17S	12E
" " "	"	"	"	12	17S	12E
Alpha No. 19	1201	251	A MC 37762	12	17S	12E
Alpha No. 23	2662	115	A MC 37763	1	17S	12E
Alpha No. 35	1201	260	A MC 37764	6	17S	13E
" " "	"	"	"	7	17S	13E
" " "	"	"	"	1	17S	12E
" " "	"	"	"	12	17S	12E
Alpha No. 36	1201	261	A MC 37765	7	17S	13E
" " "	"	"	"	12	17S	12E
Alpha No. 41	1201	266	A MC 37766	6	17S	13E
" " "	"	"	"	7	17S	13E
Alpha No. 56	1201	269	A MC 37767	6	17S	13E
Alpha No. 57	1201	270	A MC 37768	6	17S	13E
" " "	"	"	"	7	17S	13E
Alpha No. 60	1201	271	A MC 37769	6	17S	13E
Alpha No. 61	1201	272	A MC 37770	6	17S	13E
Alpha No. 62	1201	273	A MC 37771	6	17S	13E
Alpha No. 63	1201	274	A MC 37772	6	17S	13E
" " "	"	"	"	7	17S	13E
Alpha No. 64	1201	275	A MC 37773	6	17S	13E
" " "	"	"	"	7	17S	13E
Alpha No. 65	1201	276	A MC 37774	7	17S	13E
Alpha No. 66	1201	277	A MC 37775	7	17S	13E
Alpha No. 67	1201	278	A MC 37776	7	17S	13E
Alpha No. 68	1201	279	A MC 37777	6	17S	13E
Alpha No. 69	1201	280	A MC 37778	6	17S	13E
Alpha No. 70	1201	281	A MC 37779	6	17S	13E
Alpha No. 71	1201	282	A MC 37780	12	17S	12E
Alpha No. 72	1201	283	A MC 37781	12	17S	12E
Alpha No. 74	1201	285	A MC 37782	12	17S	12E
Alpha No. 75	1201	286	A MC 37783	12	17S	12E
Alpha No. 76	1201	287	A MC 37784	12	17S	12E
Alpha No. 79	3053	183	A MC 37785	7	17S	13E
" " "	"	"	"	12	17S	12E
Alpha No. 80	3053	182	A MC 37786	7	17S	13E
" " "	"	"	"	12	17S	12E
Alpha No. 82	3053	189	A MC 37787	7	17S	13E
Alpha No. 83	3053	188	A MC 37788	7	17S	13E
Bapi No. 1	3053	185	A MC 37789	12	17S	12E
Bapi No. 2	3098	746	A MC 37790	12	17S	12E
EBA	4533	913	A MC 37855	15	17S	13E
EBE	4533	914	A MC 37856	15	17S	13E
EBI	4533	915	A MC 37857	15	17S	13E
EBO	4533	916	A MC 37858	15	17S	13E
EBU	4533	917	A MC 37859	15	17S	13E

ENTERED INTO COMPUTER

SB 8/23/99

37 ccd

Aug 13 9 53 AM '89
 FEDERAL BUREAU OF INVESTIGATION
 U.S. DEPARTMENT OF JUSTICE

<u>Name of Claim</u>	<u>Book</u>	<u>Page</u>	<u>BLM Serial No.</u>	<u>Section</u>	<u>Township Range</u>
ECA	4533	918	A MC 37860	15	17S 13E
ECE	4533	919	A MC 37861	15	17S 13E
ECI	4533	920	A MC 37862	15	17S 13E
ECO	4533	921	A MC 37863	15	17S 13E
"	"	"	"	22	17S 13E
ECU	4533	922	A MC 37864	15	17S 13E
EDA	4533	923	A MC 37865	15	17S 13E
EDE	4533	924	A MC 37866	15	17S 13E
EDI	4533	925	A MC 37867	15	17S 13E
EDO	4533	926	A MC 37868	15	17S 13E
EDU	4533	927	A MC 37869	15	17S 13E
EFA	4533	928	A MC 37870	15	17S 13E
EFE	4533	929	A MC 37871	15	17S 13E
EFI	4533	930	A MC 37872	15	17S 13E
"	"	"	"	22	17S 13E
EFO	4533	931	A MC 37873	15	17S 13E
EFU	4533	932	A MC 37874	15	17S 13E
EGA	4533	933	A MC 37875	15	17S 13E
EGE	4533	934	A MC 37876	15	17S 13E
EGI	4533	935	A MC 37877	15	17S 13E
EGO	4533	936	A MC 37878	15	17S 13E
EGU	4533	937	A MC 37879	15	17S 13E
EHA	4533	938	A MC 37880	15	17S 13E
EHE	4533	939	A MC 37881	15	17S 13E
"	"	"	"	22	17S 13E
EHI	4533	940	A MC 37882	15	17S 13E
"	"	"	"	14	17S 13E
EHO	4533	941	A MC 37883	15	17S 13E
"	"	"	"	14	17S 13E
EHU	4533	942	A MC 37884	15	17S 13E
"	"	"	"	14	17S 13E
EJA	4533	943	A MC 37885	15	17S 13E
"	"	"	"	14	17S 13E
EJE	4533	944	A MC 37886	15	17S 13E
"	"	"	"	14	17S 13E
EJI	4533	945	A MC 37887	15	17S 13E
"	"	"	"	14	17S 13E
EJO	4533	946	A MC 37888	15	17S 13E
"	"	"	"	14	17S 13E
EJU	4533	947	A MC 37889	15	17S 13E
"	"	"	"	14	17S 13E
EKA	4533	948	A MC 37890	15	17S 13E
"	"	"	"	14	17S 13E
"	"	"	"	22	17S 13E
"	"	"	"	23	17S 13E
Mission # 3	6104	1470/1471	A MC 61261	6	17S 13E
Mission # 4	7673	910/911	A MC 61262	6	17S 13E
Mission # 5	6104	1474/1475	A MC 61263	5	17S 13E
Mission # 6	6104	1476/1477	A MC 61264	6	17S 13E

ENTERED INTO COMPUTER

8/23/89

35 ced

Aug 13 8 59 AM '99
 TOWNSHIP
 RANGE

APR 01 1999
 STATE OF ARIZONA
 PHOENIX, ARIZONA

<u>Name of Claim</u>	<u>Book</u>	<u>Page</u>	<u>BLM Serial No.</u>	<u>Section</u>	<u>Township</u>	<u>Range</u>
Mission # 7	6104	1478/1479	A MC 61265	6	17S	13E
Mission # 8	6104	1480/1481	A MC 61266	5	17S	13E
Mission # 9	6104	1482/1483	A MC 61267	6	17S	13E
Mission #12	6104	1484/1485	A MC 61268	6	17S	13E
Mission #18	6104	1486/1487	A MC 61269	5	17S	13E
Mission #19	6104	1488/1489	A MC 61270	5	17S	13E
FED No. 5	6104	1490/1491	A MC 61271	6	17S	13E
FED No. 7	7673	904/905	A MC 61272	6	17S	13E
FED No. 9	6104	1494/1495	A MC 61273	6	17S	13E
FED No. 10	6104	1496/1497	A MC 61274	6	17S	13E
FED No. 11	6104	1498/1499	A MC 61275	6	17S	13E
FED No. 12	6104	1500/1501	A MC 61276	6	17S	13E
FED No. 31	6104	1502/1503	A MC 61277	6	17S	13E
FED No. 32	6104	1504/1505	A MC 61278	6	17S	13E
FED No. 33	6104	1506/1507	A MC 61279	6	17S	13E
FMR No. 5	6104	1508/1509	A MC 61280	5	17S	13E
FMR No. 6	6104	1510/1511	A MC 61281	5	17S	13E
FMR No. 7	6104	1512/1513	A MC 61282	5	17S	13E
FMR No. 8	6104	1514/1515	A MC 61283	5	17S	13E
FMR No. 9	6104	1516/1517	A MC 61284	5	17S	13E
FMR No. 10	6104	1518/1519	A MC 61285	5	17S	13E
FMR No. 11	6104	1520/1521	A MC 61286	5	17S	13E
FMR No. 12	6104	1522/1523	A MC 61287	5	17S	13E
FMR No. 13	6104	1524/1525	A MC 61288	5	17S	13E
FMR No. 14	6104	1526/1527	A MC 61289	5	17S	13E
FMR No. 15	6104	1528/1529	A MC 61290	5	17S	13E
FMR No. 16	6104	1530/1531	A MC 61291	5	17S	13E
FMR No. 17	7673	908/909	A MC 61292	5	17S	13E
" " "	"	" "	"	8	17S	13E
FMR No. 18	7673	906/907	A MC 61293	5	17S	13E
" " "	"	" "	"	8	17S	13E
Mojave - 1	8861	943	A MC 307734	35	16S	12E
Yuma - 1	8861	940	A MC 307735	35	16S	12E
Pima - 1	8861	937	A MC 307736	35	16S	12E
Yavapai - 1	8861	934	A MC 307737	35	16S	12E
Papago - 1	8861	931	A MC 307738	35	16S	12E
Key - 1	8861	928	A MC 307739	35	16S	12E
Lime - 1A	8861	925	A MC 307740	35	16S	12E
Lime - 4A	8861	922	A MC 307741	35	16S	12E
RH-1	9365	593/594	A MC 324410	8	17S	13E
RH-2	9365	595/596	A MC 324411	8	17S	13E
RH-3	9365	597/598	A MC 324412	8	17S	13E
RH-4	9365	599/600	A MC 324413	8	17S	13E
RH-5	9365	601/602	A MC 324414	8	17S	13E
RH-6	9365	603/604	A MC 324415	8	17S	13E
RH-7	9365	605/606	A MC 324416	8	17S	13E
RH-8	9365	607/608	A MC 324417	8	17S	13E
RH-9	9365	609/610	A MC 324418	8	17S	13E
RH-10	9365	611/612	A MC 324419	8	17S	13E

ENTERED INTO COMPUTER

SJB 8/28/99

47
 C-00

<u>Name of Claim</u>	<u>Book</u>	<u>Page</u>	<u>BLM Serial No.</u>	<u>Section</u>	<u>Township Range</u>
RH-11	9365	613/614	A MC 324420	8	17S 13E
RH-12	9365	615/616	A MC 324421	8	17S 13E
RH-13	9365	617/618	A MC 324422	8	17S 13E
RH-14	9365	619/620	A MC 324423	8	17S 13E
RH-15	9365	621/622	A MC 324424	8	17S 13E
RH-16	9365	623/624	A MC 324425	8	17S 13E
RH-17	9365	625/626	A MC 324426	8	17S 13E
RH-18	9365	627/628	A MC 324427	8	17S 13E
RH-19	9365	629/630	A MC 324428	8	17S 13E
RH-20	9365	631/632	A MC 324429	8	17S 13E
RH-21	9365	633/634	A MC 324430	8	17S 13E
RH-22	9365	635/636	A MC 324431	8	17S 13E
RH-23	9365	637/638	A MC 324432	8	17S 13E
RH-24	9365	639/640	A MC 324433	8	17S 13E
RH-25	9365	641/642	A MC 324434	8	17S 13E
RH-26	9365	643/644	A MC 324435	8	17S 13E
RH-27	9365	645/646	A MC 324436	8	17S 13E
RH-28	9365	647/648	A MC 324437	8	17S 13E
RH-29	9365	649/650	A MC 324438	8	17S 13E
RH-30	9365	651/652	A MC 324439	8	17S 13E
RH-31	9365	653/654	A MC 324440	8	17S 13E
RH-32	9365	655/656	A MC 324441	8	17S 13E
RH-33	9365	657/658	A MC 324442	8	17S 13E
RH-34	9365	659/660	A MC 324443	8	17S 13E
RH-35	9365	661/662	A MC 324444	8	17S 13E
RH-36	9365	663/664	A MC 324445	8	17S 13E
BUCCO-1	9830	2303/2304	A MC 331295	12	17S 12E
BUCCO-2	9830	2305/2306	A MC 331296	12	17S 12E
BUCCO-3	9830	2307/2308	A MC 331297	12	17S 12E
BUCCO-4	9830	2309/2310	A MC 331298	12	17S 12E
BUCCO-5	9830	2311/2312	A MC 331299	12	17S 12E

These claims are located in the sections, townships, and ranges as designated.

PAYMENT

188 mining claims x \$100.00 = \$18,800

AUG 13 9 54 AM '99
 STATE OF MONTANA
 DEPARTMENT OF REVENUE
 GREAT FALLS, MONTANA

ENTERED INTO COMPUTER
 88 8/23/99

31
 C-20

UNITED STATES
DEPARTMENT OF THE INTERIOR
BUREAU OF LAND MANAGEMENT

RECEIPT AND ACCOUNTING ADVICE

NO. 2296573

00492 1987/16/99

Subject: 1440 22965 ET PL

Applicant: BSRD - MISSION COMPLEX
PO BOX 111
SANDWICH VT 05629

Remitter:

Assignor:

LEASE MANAGEMENT DATA									
ORIGINAL SERIAL NO.	ASG.	TYPE	ST.	CTY.	FUND SYMBOL			ACRES/UNITS	RATE
1440 22965 ET PL	1187								

AMOUNT	ANV. DATE	EXP. DATE	BILL CYC.	S/C	DISTRICT	NEXT BILL	MISC. DATA	U of M	ACTUAL UNITS

ASSIGNMENT SERIAL NO.	ASG.	TYPE	ST.	CTY.	FUND SYMBOL			ACRES/UNITS	RATE

AMOUNT	ANV. DATE	EXP. DATE	BILL CYC.	S/C	DISTRICT	NEXT BILL	MISC. DATA	U of M	ACTUAL UNITS

APPLY REMITTANCE			
ACTION	FUND SYMBOL	CTY.	AMOUNT
FILING FEE			
RENTAL			
UNEARNED			
REFUND			
TOTAL			
AMOUNT DUE			

Remarks:

BY: _____ DATE: _____

Lease in Escrow?
 KGS?
 Auto Escalates?
 Auto Renew?

Of Interest?
 Operating Rights?
 Operator
 Bond Filed?

FOR MMS USE ONLY

BILLEE		FOREST REFUGE
NUMBER		
OCS SECTION		
CODE		

ASARCO

RECEIVED
BUREAU OF
LAND MANAGEMENT
Aug 7 9 06 AM '99
ARIZONA
STATE OFFICE
PHOENIX, AZ 85004

Mission Complex

John D. Low
General Manager

J.B. Lichtenhan
Operations Manager

August 5, 1998

22807 -
24397 -
37759 -
41261 -
307734 -
324410 -
331295 -

CERTIFIED MAIL
RETURN RECEIPT REQUESTED

BUREAU OF LAND MANAGEMENT
Arizona State Office
222 North Central Avenue
Phoenix, Arizona 85004-2203

Attention: Mining Claims Unit

Dear Sir:


Mission Complex
Evidence of Payment
Annual Maintenance Fee Fiscal Year 1999

The annual maintenance fee of \$100.00 for each mining claim and mill site, as required under Public Law 103-66 of August 10, 1993, 107 stat. 312 for fiscal year 1999, was mailed to the State Office of the BLM in the form of a check in the amount of \$18,800 for the claims/sites listed in Exhibit A.

Attn: Mr. John D. Low
Owner: ASARCO Incorporated
Mission Complex
P. O. Box 111
Sahuarita, AZ 85629

Please return the proof of payment receipt to the above address.

Sincerely,


John D. Low

BMW/lb
Enclosures

EXHIBIT A

FOR YEAR ENDING SEPTEMBER 1, 1999

RECEIVED
BUREAU OF
LAND MANAGEMENT
AUG 7 9 06 AM '98
ARIZONA
STATE OFFICE
PHOENIX, ARIZONA

The following contiguous group of unpatented lode mining claims are situated in the Pima Mining District, Pima County, Arizona. The Location Notices of which are of record in the office of the Recorder of Pima County, Arizona, and the Bureau of Land Management serial numbers are filed in Phoenix, Arizona.

<u>Name of Claim</u>	<u>Book</u>	<u>Page</u>	<u>BLM Serial No.</u>	<u>Section</u>	<u>Township Range</u>
PIBA NO. 3	3006	156	A MC 22865	12	17S 12E
PIBA NO. 4	3006	157	A MC 22866	12	17S 12E
PEAK #1	444	77	A MC 22867	12	17S 12E
PEAK #2	444	78	A MC 22868	12	17S 12E
PEAK #3	444	79	A MC 22869	12	17S 12E
PEAK #4	444	80	A MC 22870	12	17S 12E
PEAK #5	444	81	A MC 22871	12	17S 12E
PEAK #6	444	82	A MC 22872	12	17S 12E
PEAK #7	1201	298	A MC 22873	12	17S 12E
PEAK #8	973	248	A MC 22874	12	17S 12E
PEAK #9	444	85	A MC 22875	12	17S 12E
PEAK #10	444	86	A MC 22876	12	17S 12E
PEAK #11	444	87	A MC 22877	12	17S 12E
ALPHA #73	3053	187	A MC 22878	12	17S 12E
BAN-ANA-PI No. 1	3108	340	A MC 22879	12	17S 12E
BAN-ANA-PI NO. 2	3108	341	A MC 22880	12	17S 12E
UTE	922	597	A MC 24403	35	16S 12E
PIUTE	922	595	A MC 24404	35	16S 12E
COMANCHE	1681	457	A MC 24405	35	16S 12E
HOPI	891	379	A MC 24406	35	16S 12E
YAQUI	1083	407	A MC 24410	35	16S 12E
ALGONQUIN	1083	405	A MC 24411	35	16S 12E
IROQUOIS	1083	408	A MC 24412	35	16S 12E
PUEBLO	1877	167	A MC 24413	35	16S 12E
ACOMA	1110	221	A MC 24414	35	16S 12E
BLITZ NO. 6	76	568	A MC 24430	12	17S 12E
BLITZ NO. 9	76	571	A MC 24433	12	17S 12E
CHOLLA NO. 1	371	546	A MC 24437	1	17S 12E
" " "	"	"	"	12	17S 12E
CHOLLA NO. 2	371	547	A MC 24438	12	17S 12E
CHOLLA NO. 3	371	548	A MC 24439	12	17S 12E
CHOLLA NO. 4	371	549	A MC 24440	12	17S 12E
CHOLLA NO. 5	371	550	A MC 24441	12	17S 12E
CHOLLA NO. 6	371	551	A MC 24442	12	17S 12E
CHOLLA NO. 7	371	552	A MC 24443	1	17S 12E
" " "	"	"	"	12	17S 12E
CHOLLA NO. 8	371	553	A MC 24444	1	17S 12E
VALLE	73	448	A MC 24445	12	17S 12E
VALLE NO. 2	433	164	A MC 24446	12	17S 12E
VALLE NO. 6	458	427	A MC 24450	12	17S 12E

VERIFIED ENTERED IN COMPUTER

AUG 14 1998

AUG 13 1998

[Handwritten signatures and initials]

RECEIVED
 BUREAU OF LAND MANAGEMENT
 AUG 7 5 06 AM '99
 ARIZONA
 STATE OFFICE
 PHOENIX, ARIZONA

<u>Name of Claim</u>	<u>Book</u>	<u>Page</u>	<u>BLM Serial No.</u>	<u>Section</u>	<u>Township</u> <u>Range</u>
Alpha No. 15	2662	111	A MC 37759	1	17S 12S
Alpha No. 17	1201	249	A MC 37760	1	17S 12E
" " "	"	"	"	12	17S 12E
Alpha No. 18	1201	250	A MC 37761	1	17S 12E
" " "	"	"	"	12	17S 12E
Alpha No. 19	1201	251	A MC 37762	12	17S 12E
Alpha No. 23	2662	115	A MC 37763	1	17S 12E
Alpha No. 35	1201	260	A MC 37764	6	17S 13E
" " "	"	"	"	7	17S 13E
" " "	"	"	"	1	17S 12E
" " "	"	"	"	12	17S 12E
Alpha No. 36	1201	261	A MC 37765	7	17S 13E
" " "	"	"	"	12	17S 12E
Alpha No. 41	1201	266	A MC 37766	6	17S 13E
" " "	"	"	"	7	17S 13E
Alpha No. 56	1201	269	A MC 37767	6	17S 13E
Alpha No. 57	1201	270	A MC 37768	6	17S 13E
" " "	"	"	"	7	17S 13E
Alpha No. 60	1201	271	A MC 37769	6	17S 13E
Alpha No. 61	1201	272	A MC 37770	6	17S 13E
Alpha No. 62	1201	273	A MC 37771	6	17S 13E
Alpha No. 63	1201	274	A MC 37772	6	17S 13E
" " "	"	"	"	7	17S 13E
Alpha No. 64	1201	275	A MC 37773	6	17S 13E
" " "	"	"	"	7	17S 13E
Alpha No. 65	1201	276	A MC 37774	7	17S 13E
Alpha No. 66	1201	277	A MC 37775	7	17S 13E
Alpha No. 67	1201	278	A MC 37776	7	17S 13E
Alpha No. 68	1201	279	A MC 37777	6	17S 13E
Alpha No. 69	1201	280	A MC 37778	6	17S 13E
Alpha No. 70	1201	281	A MC 37779	6	17S 13E
Alpha No. 71	1201	282	A MC 37780	12	17S 12E
Alpha No. 72	1201	283	A MC 37781	12	17S 12E
Alpha No. 74	1201	285	A MC 37782	12	17S 12E
Alpha No. 75	1201	286	A MC 37783	12	17S 12E
Alpha No. 76	1201	287	A MC 37784	12	17S 12E
Alpha No. 79	3053	183	A MC 37785	7	17S 13E
" " "	"	"	"	12	17S 12E
Alpha No. 80	3053	182	A MC 37786	7	17S 13E
" " "	"	"	"	12	17S 12E
Alpha No. 82	3053	189	A MC 37787	7	17S 13E
Alpha No. 83	3053	188	A MC 37788	7	17S 13E
Bapi No. 1	3053	185	A MC 37789	12	17S 12E
Bapi No. 2	3098	746	A MC 37790	12	17S 12E
EBA	4533	913	A MC 37855	15	17S 13E
EBE	4533	914	A MC 37856	15	17S 13E
EBI	4533	915	A MC 37857	15	17S 13E
EBO	4533	916	A MC 37858	15	17S 13E
EBU	4533	917	A MC 37859	15	17S 13E

VERIFIED ENTERED IN COMPUTER

AUG 13 1999 AUG 13 1999

37

ARIZONA
 STATE OFFICE
 PHOENIX, ARIZONA

RECEIVED
 BUREAU OF LAND MANAGEMENT
 AUG 7 9 07 AM 1993
 Township
 Range

<u>Name of Claim</u>	<u>Book</u>	<u>Page</u>	<u>BLM Serial No.</u>	<u>Section</u>	<u>Township</u>	<u>Range</u>
ECA	4533	918	A MC 37860	15	17S	13E
ECE	4533	919	A MC 37861	15	17S	13E
ECI	4533	920	A MC 37862	15	17S	13E
ECO	4533	921	A MC 37863	15	17S	13E
"	"	"	"	22	17S	13E
ECU	4533	922	A MC 37864	15	17S	13E
EDA	4533	923	A MC 37865	15	17S	13E
EDE	4533	924	A MC 37866	15	17S	13E
EDI	4533	925	A MC 37867	15	17S	13E
EDO	4533	926	A MC 37868	15	17S	13E
EDU	4533	927	A MC 37869	15	17S	13E
EFA	4533	928	A MC 37870	15	17S	13E
EFE	4533	929	A MC 37871	15	17S	13E
EFI	4533	930	A MC 37872	15	17S	13E
"	"	"	"	22	17S	13E
EFO	4533	931	A MC 37873	15	17S	13E
EFU	4533	932	A MC 37874	15	17S	13E
EGA	4533	933	A MC 37875	15	17S	13E
EGE	4533	934	A MC 37876	15	17S	13E
EGI	4533	935	A MC 37877	15	17S	13E
EGO	4533	936	A MC 37878	15	17S	13E
EGU	4533	937	A MC 37879	15	17S	13E
EHA	4533	938	A MC 37880	15	17S	13E
EHE	4533	939	A MC 37881	15	17S	13E
"	"	"	"	22	17S	13E
EHI	4533	940	A MC 37882	15	17S	13E
"	"	"	"	14	17S	13E
EHO	4533	941	A MC 37883	15	17S	13E
"	"	"	"	14	17S	13E
EHU	4533	942	A MC 37884	15	17S	13E
"	"	"	"	14	17S	13E
EJA	4533	943	A MC 37885	15	17S	13E
"	"	"	"	14	17S	13E
EJE	4533	944	A MC 37886	15	17S	13E
"	"	"	"	14	17S	13E
EJI	4533	945	A MC 37887	15	17S	13E
"	"	"	"	14	17S	13E
EJO	4533	946	A MC 37888	15	17S	13E
"	"	"	"	14	17S	13E
EJU	4533	947	A MC 37889	15	17S	13E
"	"	"	"	14	17S	13E
EKA	4533	948	A MC 37890	15	17S	13E
"	"	"	"	14	17S	13E
"	"	"	"	22	17S	13E
"	"	"	"	23	17S	13E
Mission # 3	6104	1470/1471	A MC 61261	6	17S	13E
Mission # 4	7673	910/911	A MC 61262	6	17S	13E
Mission # 5	6104	1474/1475	A MC 61263	5	17S	13E
Mission # 6	6104	1476/1477	A MC 61264	6	17S	13E

VERIFIED ENTERED IN COMPUTER
 AUG 13 1993

35
 35

RECEIVED
 BUREAU OF
 LAND MANAGEMENT
 PHOENIX, ARIZONA
 AUG 7 9 07 AM '98

<u>Name of Claim</u>	<u>Book</u>	<u>Page</u>	<u>BLM Serial No.</u>	<u>Section</u>	<u>Township Range</u>
Mission # 7	6104	1478/1479	A MC 61265	6	17S 13E
Mission # 8	6104	1480/1481	A MC 61266	5	17S 13E
Mission # 9	6104	1482/1483	A MC 61267	6	17S 13E
Mission #12	6104	1484/1485	A MC 61268	6	17S 13E
Mission #18	6104	1486/1487	A MC 61269	5	17S 13E
Mission #19	6104	1488/1489	A MC 61270	5	17S 13E
FED No. 5	6104	1490/1491	A MC 61271	6	17S 13E
FED No. 7	7673	904/905	A MC 61272	6	17S 13E
FED No. 9	6104	1494/1495	A MC 61273	6	17S 13E
FED No. 10	6104	1496/1497	A MC 61274	6	17S 13E
FED No. 11	6104	1498/1499	A MC 61275	6	17S 13E
FED No. 12	6104	1500/1501	A MC 61276	6	17S 13E
FED No. 31	6104	1502/1503	A MC 61277	6	17S 13E
FED No. 32	6104	1504/1505	A MC 61278	6	17S 13E
FED No. 33	6104	1506/1507	A MC 61279	6	17S 13E
FMR No. 5	6104	1508/1509	A MC 61280	5	17S 13E
FMR No. 6	6104	1510/1511	A MC 61281	5	17S 13E
FMR No. 7	6104	1512/1513	A MC 61282	5	17S 13E
FMR No. 8	6104	1514/1515	A MC 61283	5	17S 13E
FMR No. 9	6104	1516/1517	A MC 61284	5	17S 13E
FMR No. 10	6104	1518/1519	A MC 61285	5	17S 13E
FMR No. 11	6104	1520/1521	A MC 61286	5	17S 13E
FMR No. 12	6104	1522/1523	A MC 61287	5	17S 13E
FMR No. 13	6104	1524/1525	A MC 61288	5	17S 13E
FMR No. 14	6104	1526/1527	A MC 61289	5	17S 13E
FMR No. 15	6104	1528/1529	A MC 61290	5	17S 13E
FMR No. 16	6104	1530/1531	A MC 61291	5	17S 13E
FMR No. 17	7673	908/909	A MC 61292	5	17S 13E
" " "	"	" "	"	8	17S 13E
FMR No. 18	7673	906/907	A MC 61293	5	17S 13E
" " "	"	" "	"	8	17S 13E
Mojave - 1	8861	943	A MC 307734	35	16S 12E
Yuma - 1	8861	940	A MC 307735	35	16S 12E
Pima - 1	8861	937	A MC 307736	35	16S 12E
Yavapai - 1	8861	934	A MC 307737	35	16S 12E
Papago - 1	8861	931	A MC 307738	35	16S 12E
Key - 1	8861	928	A MC 307739	35	16S 12E
Lime - 1A	8861	925	A MC 307740	35	16S 12E
Lime - 4A	8861	922	A MC 307741	35	16S 12E
RH-1	9365	593/594	A MC 324410	8	17S 13E
RH-2	9365	595/596	A MC 324411	8	17S 13E
RH-3	9365	597/598	A MC 324412	8	17S 13E
RH-4	9365	599/600	A MC 324413	8	17S 13E
RH-5	9365	601/602	A MC 324414	8	17S 13E
RH-6	9365	603/604	A MC 324415	8	17S 13E
RH-7	9365	605/606	A MC 324416	8	17S 13E
RH-8	9365	607/608	A MC 324417	8	17S 13E
RH-9	9365	609/610	A MC 324418	8	17S 13E
RH-10	9365	611/612	A MC 324419	8	17S 13E

VERIFIED ENTERED IN COMPUTER

AUG 14 1998

AUG 13 1998

47

47

<u>Name of Claim</u>	<u>Book</u>	<u>Page</u>	<u>BLM Serial No.</u>	<u>Section</u>	<u>Township Range</u>
RH-11	9365	613/614	A MC 324420	8	17S 13E
RH-12	9365	615/616	A MC 324421	8	17S 13E
RH-13	9365	617/618	A MC 324422	8	17S 13E
RH-14	9365	619/620	A MC 324423	8	17S 13E
RH-15	9365	621/622	A MC 324424	8	17S 13E
RH-16	9365	623/624	A MC 324425	8	17S 13E
RH-17	9365	625/626	A MC 324426	8	17S 13E
RH-18	9365	627/628	A MC 324427	8	17S 13E
RH-19	9365	629/630	A MC 324428	8	17S 13E
RH-20	9365	631/632	A MC 324429	8	17S 13E
RH-21	9365	633/634	A MC 324430	8	17S 13E
RH-22	9365	635/636	A MC 324431	8	17S 13E
RH-23	9365	637/638	A MC 324432	8	17S 13E
RH-24	9365	639/640	A MC 324433	8	17S 13E
RH-25	9365	641/642	A MC 324434	8	17S 13E
RH-26	9365	643/644	A MC 324435	8	17S 13E
RH-27	9365	645/646	A MC 324436	8	17S 13E
RH-28	9365	647/648	A MC 324437	8	17S 13E
RH-29	9365	649/650	A MC 324438	8	17S 13E
RH-30	9365	651/652	A MC 324439	8	17S 13E
RH-31	9365	653/654	A MC 324440	8	17S 13E
RH-32	9365	655/656	A MC 324441	8	17S 13E
RH-33	9365	657/658	A MC 324442	8	17S 13E
RH-34	9365	659/660	A MC 324443	8	17S 13E
RH-35	9365	661/662	A MC 324444	8	17S 13E
RH-36	9365	663/664	A MC 324445	8	17S 13E
BUCCO-1	9830	2303/2304	A MC 331295	12	17S 12E
BUCCO-2	9830	2305/2306	A MC 331296	12	17S 12E
BUCCO-3	9830	2307/2308	A MC 331297	12	17S 12E
BUCCO-4	9830	2309/2310	A MC 331298	12	17S 12E
BUCCO-5	9830	2311/2312	A MC 331299	12	17S 12E

These claims are located in the sections, townships, and ranges as designated.

PAYMENT

188 mining claims x \$100.00 = \$18,800

RECEIVED
 BUREAU OF
 LAND MANAGEMENT
 AUG 7 9 07 AM '98
 FEDERAL BUREAU OF
 STATE GEOLOGIC
 MINERAL INVESTIGATION

VERIFIED

AUG 14 1998

ENTERED IN COMPUTER

AUG 13 1998

31
31

UNITED STATES
DEPARTMENT OF THE INTERIOR
BUREAU OF LAND MANAGEMENT

RECEIPT AND ACCOUNTING ADVICE

NO. 2389225 00

TC/AZ 08/07/98

Subject: CLAIM MAINTENANCE FEE 1999 - 188

2 22 13 18,800.00 ✓

Applicant:

ASARCO INC
BOX 111
SAHUARITA AZ 85629

CK 49 023275

Remitter: 520 648-2500

Assignor:

LEASE MANAGEMENT DATA NEW UPDATE PAYMENT

ORIGINAL SERIAL NO.	ASG.	TYPE	ST.	CTY.	FUND SYMBOL	ACRES/UNITS	RATE
AMC 22865, ET AL							

AMOUNT	ANV. DATE	EXP. DATE	BILL CYC.	S/C	DISTRICT	NEXT BILL	MISC. DATA	U of M	ACTUAL UNITS

ASSIGNMENT SERIAL NO.	ASG.	TYPE	ST.	CTY.	FUND SYMBOL	ACRES/UNITS	RATE

AMOUNT	ANV. DATE	EXP. DATE	BILL CYC.	S/C	DISTRICT	NEXT BILL	MISC. DATA	U of M	ACTUAL UNITS

APPLY REMITTANCE

ACTION	FUND SYMBOL	CTY.	AMOUNT
FILING FEE			
RENTAL			
UNEARNED			
REFUND			
TOTAL			
AMOUNT DUE			

Remarks:

BY: _____ DATE: _____

- Lease in Escrow?
- KGS? Of Interest?
- Auto Escalates? Operating Rights?
- Auto Renew? Operator
- Bond Filed?

FOR MMS USE ONLY	
BILLEE NUMBER	FOREST REFUGE
OCS SECTION CODE	

A MC
22807
243a7
37759
61261
307734
324410
331295
RB

MIS-10.4

ASARCO

Mission Complex

John D. Low
General Manager

J.B. Lichtenhan
Operations Manager

August 11, 1997

CERTIFIED MAIL
RETURN RECEIPT REQUESTED

BUREAU OF LAND MANAGEMENT
Arizona State Office
222 North Central Avenue
Phoenix, Arizona 85004-2203

Attention: Mining Claims Unit

Dear Sir:


Mission Complex
Evidence of Payment
Annual Maintenance Fee Fiscal Year 1998

RECEIVED
BUREAU OF
LAND MANAGEMENT
Aug 12 10 41 AM '97
ARIZONA
STATE OFFICE
PHOENIX, ARIZONA

The annual maintenance fee of \$100.00 for each mining claim and mill site, as required under Public Law 103-66 of August 10, 1993, 107 stat. 312 for fiscal year 1998, was mailed to the State Office of the BLM in the form of a check in the amount of \$18,800 for the claims/sites listed in Exhibit A.

Owner: ASARCO Incorporated
Mission Complex
P. O. Box 111
Sahuarita, AZ 85629

Please return the proof of payment receipt to the owner Attn: John D. Low.

Sincerely,

James B. Lichtenhan

BMW/lb
Enclosures

ENTERED IN COMPUTER
9/15/97

EXHIBIT A

FOR YEAR ENDING SEPTEMBER 1, 1998

RECEIVED
 BUREAU OF
 LAND MANAGEMENT
 ARIZONA
 STATE OFFICE
 PHOENIX, ARIZONA
 Aug 12 10 41 AM '97

The following contiguous group of unpatented lode mining claims are situated in the Pima Mining District, Pima County, Arizona. The Location Notices of which are of record in the office of the Recorder of Pima County, Arizona, and the Bureau of Land Management serial numbers are filed in Phoenix, Arizona.

<u>Name of Claim</u>	<u>Book</u>	<u>Page</u>	<u>BLM Serial No.</u>	<u>Section</u>	<u>Township Range</u>
PIBA NO. 3	3006	156	A MC 22865	12	17S 12E
PIBA NO. 4	3006	157	A MC 22866	12	17S 12E
PEAK #1	444	77	A MC 22867	12	17S 12E
PEAK #2	444	78	A MC 22868	12	17S 12E
PEAK #3	444	79	A MC 22869	12	17S 12E
PEAK #4	444	80	A MC 22870	12	17S 12E
PEAK #5	444	81	A MC 22871	12	17S 12E
PEAK #6	444	82	A MC 22872	12	17S 12E
PEAK #7	1201	298	A MC 22873	12	17S 12E
PEAK #8	973	248	A MC 22874	12	17S 12E
PEAK #9	444	85	A MC 22875	12	17S 12E
PEAK #10	444	86	A MC 22876	12	17S 12E
PEAK #11	444	87	A MC 22877	12	17S 12E
ALPHA #73	3053	187	A MC 22878	12	17S 12E
BAN-ANA-PI No. 1	3108	340	A MC 22879	12	17S 12E
BAN-ANA-PI NO. 2	3108	341	A MC 22880	12	17S 12E
UTE	922	597	A MC 24403	35	16S 12E
PIUTE	922	595	A MC 24404	35	16S 12E
COMANCHE	1681	457	A MC 24405	35	16S 12E
HOPI	891	379	A MC 24406	35	16S 12E
YAQUI	1083	407	A MC 24410	35	16S 12E
ALGONQUIN	1083	405	A MC 24411	35	16S 12E
IROQUOIS	1083	408	A MC 24412	35	16S 12E
PUEBLO	1877	167	A MC 24413	35	16S 12E
ACOMA	1110	221	A MC 24414	35	16S 12E
BLITZ NO. 6	76	568	A MC 24430	12	17S 12E
BLITZ NO. 9	76	571	A MC 24433	12	17S 12E
CHOLLA NO. 1	371	546	A MC 24437	1	17S 12E
" " "	"	"	"	12	17S 12E
CHOLLA NO. 2	371	547	A MC 24438	12	17S 12E
CHOLLA NO. 3	371	548	A MC 24439	12	17S 12E
CHOLLA NO. 4	371	549	A MC 24440	12	17S 12E
CHOLLA NO. 5	371	550	A MC 24441	12	17S 12E
CHOLLA NO. 6	371	551	A MC 24442	12	17S 12E
CHOLLA NO. 7	371	552	A MC 24443	1	17S 12E
" " "	"	"	"	12	17S 12E
CHOLLA NO. 8	371	553	A MC 24444	1	17S 12E
VALLE	73	448	A MC 24445	12	17S 12E
VALLE NO. 2	433	164	A MC 24446	12	17S 12E
VALLE NO. 6	458	427	A MC 24450	12	17S 12E

3/11/97

ARIZONA
 STATE OFFICE
 PHOENIX, ARIZONA

RECEIVED
 BUREAU OF
 LAND MANAGEMENT
 PHOENIX, ARIZONA
 Aug 12 10 42 AM '97

<u>Name of Claim</u>	<u>Book</u>	<u>Page</u>	<u>BLM Serial No.</u>	<u>Section</u>	<u>Range</u>
Alpha No. 15	2662	111	A MC 37759	1	17S 12S
Alpha No. 17	1201	249	A MC 37760	1	17S 12E
" " "	"	"	"	12	17S 12E
Alpha No. 18	1201	250	A MC 37761	1	17S 12E
" " "	"	"	"	12	17S 12E
Alpha No. 19	1201	251	A MC 37762	12	17S 12E
Alpha No. 23	2662	115	A MC 37763	1	17S 12E
Alpha No. 35	1201	260	A MC 37764	6	17S 13E
" " "	"	"	"	7	17S 13E
" " "	"	"	"	1	17S 12E
Alpha No. 36	1201	261	A MC 37765	7	17S 13E
" " "	"	"	"	12	17S 12E
Alpha No. 41	1201	266	A MC 37766	6	17S 13E
" " "	"	"	"	7	17S 13E
Alpha No. 56	1201	269	A MC 37767	6	17S 13E
Alpha No. 57	1201	270	A MC 37768	6	17S 13E
" " "	"	"	"	7	17S 13E
Alpha No. 60	1201	271	A MC 37769	6	17S 13E
Alpha No. 61	1201	272	A MC 37770	6	17S 13E
Alpha No. 62	1201	273	A MC 37771	6	17S 13E
Alpha No. 63	1201	274	A MC 37772	6	17S 13E
" " "	"	"	"	7	17S 13E
Alpha No. 64	1201	275	A MC 37773	6	17S 13E
" " "	"	"	"	7	17S 13E
Alpha No. 65	1201	276	A MC 37774	7	17S 13E
Alpha No. 66	1201	277	A MC 37775	7	17S 13E
Alpha No. 67	1201	278	A MC 37776	7	17S 13E
Alpha No. 68	1201	279	A MC 37777	6	17S 13E
Alpha No. 69	1201	280	A MC 37778	6	17S 13E
Alpha No. 70	1201	281	A MC 37779	6	17S 13E
Alpha No. 71	1201	282	A MC 37780	12	17S 12E
Alpha No. 72	1201	283	A MC 37781	12	17S 12E
Alpha No. 74	1201	285	A MC 37782	12	17S 12E
Alpha No. 75	1201	286	A MC 37783	12	17S 12E
Alpha No. 76	1201	287	A MC 37784	12	17S 12E
Alpha No. 79	3053	183	A MC 37785	7	17S 13E
" " "	"	"	"	12	17S 12E
Alpha No. 80	3053	182	A MC 37786	7	17S 13E
" " "	"	"	"	12	17S 12E
Alpha No. 82	3053	189	A MC 37787	7	17S 13E
Alpha No. 83	3053	188	A MC 37788	7	17S 13E
Bapi No. 1	3053	185	A MC 37789	12	17S 12E
Bapi No. 2	3098	746	A MC 37790	12	17S 12E
EBA	4533	913	A MC 37855	15	17S 13E
EBE	4533	914	A MC 37856	15	17S 13E
EBI	4533	915	A MC 37857	15	17S 13E
EBO	4533	916	A MC 37858	15	17S 13E
EBU	4533	917	A MC 37859	15	17S 13E

37

ARIZONA
 STATE OFFICE
 PHOENIX, ARIZONA

RECEIVED
 BUREAU OF
 LAND MANAGEMENT
 PHOENIX, ARIZONA
 AUG 12 10 42 AM 1977

<u>Name of Claim</u>	<u>Book</u>	<u>Page</u>	<u>BLM Serial No.</u>	<u>Section</u>	<u>Range</u>
ECA	4533	918	A MC 37860	15	17S 13E
ECE	4533	919	A MC 37861	15	17S 13E
ECI	4533	920	A MC 37862	15	17S 13E
ECO	4533	921	A MC 37863	15	17S 13E
"	"	"	"	22	17S 13E
ECU	4533	922	A MC 37864	15	17S 13E
EDA	4533	923	A MC 37865	15	17S 13E
EDE	4533	924	A MC 37866	15	17S 13E
EDI	4533	925	A MC 37867	15	17S 13E
EDO	4533	926	A MC 37868	15	17S 13E
EDU	4533	927	A MC 37869	15	17S 13E
EFA	4533	928	A MC 37870	15	17S 13E
EFE	4533	929	A MC 37871	15	17S 13E
EFI	4533	930	A MC 37872	15	17S 13E
"	"	"	"	22	17S 13E
EFO	4533	931	A MC 37873	15	17S 13E
EFU	4533	932	A MC 37874	15	17S 13E
EGA	4533	933	A MC 37875	15	17S 13E
EGE	4533	934	A MC 37876	15	17S 13E
EGI	4533	935	A MC 37877	15	17S 13E
EGO	4533	936	A MC 37878	15	17S 13E
EGU	4533	937	A MC 37879	15	17S 13E
EHA	4533	938	A MC 37880	15	17S 13E
EHE	4533	939	A MC 37881	15	17S 13E
"	"	"	"	22	17S 13E
EHI	4533	940	A MC 37882	15	17S 13E
"	"	"	"	14	17S 13E
EHO	4533	941	A MC 37883	15	17S 13E
"	"	"	"	14	17S 13E
EHU	4533	942	A MC 37884	15	17S 13E
"	"	"	"	14	17S 13E
EJA	4533	943	A MC 37885	15	17S 13E
"	"	"	"	14	17S 13E
EJE	4533	944	A MC 37886	15	17S 13E
"	"	"	"	14	17S 13E
EJI	4533	945	A MC 37887	15	17S 13E
"	"	"	"	14	17S 13E
EJO	4533	946	A MC 37888	15	17S 13E
"	"	"	"	14	17S 13E
EJU	4533	947	A MC 37889	15	17S 13E
"	"	"	"	14	17S 13E
EKA	4533	948	A MC 37890	15	17S 13E
"	"	"	"	14	17S 13E
"	"	"	"	22	17S 13E
"	"	"	"	23	17S 13E
Mission # 3	6104	1470/1471	A MC 61261	6	17S 13E
Mission # 4	7673	910/911	A MC 61262	6	17S 13E
Mission # 5	6104	1474/1475	A MC 61263	5	17S 13E
Mission # 6	6104	1476/1477	A MC 61264	6	17S 13E

(35)

ARIZONA
STATE OFFICE
PHOENIX, ARIZONA

RECEIVED
BUREAU OF LAND
MANAGEMENT
TOWNSHIP
RANGE
Aug 12 10 42 AM '97

<u>Name of Claim</u>	<u>Book</u>	<u>Page</u>	<u>BLM Serial No.</u>	<u>Section</u>	<u>Township</u>	<u>Range</u>
Mission # 7	6104	1478/1479	A MC 61265	6	17S	13E
Mission # 8	6104	1480/1481	A MC 61266	5	17S	13E
Mission # 9	6104	1482/1483	A MC 61267	6	17S	13E
Mission #12	6104	1484/1485	A MC 61268	6	17S	13E
Mission #18	6104	1486/1487	A MC 61269	5	17S	13E
Mission #19	6104	1488/1489	A MC 61270	5	17S	13E
FED No. 5	6104	1490/1491	A MC 61271	6	17S	13E
FED No. 7	7673	904/905	A MC 61272	6	17S	13E
FED No. 9	6104	1494/1495	A MC 61273	6	17S	13E
FED No. 10	6104	1496/1497	A MC 61274	6	17S	13E
FED No. 11	6104	1498/1499	A MC 61275	6	17S	13E
FED No. 12	6104	1500/1501	A MC 61276	6	17S	13E
FED No. 31	6104	1502/1503	A MC 61277	6	17S	13E
FED No. 32	6104	1504/1505	A MC 61278	6	17S	13E
FED No. 33	6104	1506/1507	A MC 61279	6	17S	13E
FMR No. 5	6104	1508/1509	A MC 61280	5	17S	13E
FMR No. 6	6104	1510/1511	A MC 61281	5	17S	13E
FMR No. 7	6104	1512/1513	A MC 61282	5	17S	13E
FMR No. 8	6104	1514/1515	A MC 61283	5	17S	13E
FMR No. 9	6104	1516/1517	A MC 61284	5	17S	13E
FMR No. 10	6104	1518/1519	A MC 61285	5	17S	13E
FMR No. 11	6104	1520/1521	A MC 61286	5	17S	13E
FMR No. 12	6104	1522/1523	A MC 61287	5	17S	13E
FMR No. 13	6104	1524/1525	A MC 61288	5	17S	13E
FMR No. 14	6104	1526/1527	A MC 61289	5	17S	13E
FMR No. 15	6104	1528/1529	A MC 61290	5	17S	13E
FMR No. 16	6104	1530/1531	A MC 61291	5	17S	13E
FMR No. 17	7673	908/909	A MC 61292	5	17S	13E
" " "	"	" "	"	8	17S	13E
FMR No. 18	7673	906/907	A MC 61293	5	17S	13E
" " "	"	" "	"	8	17S	13E
Mojave - 1	8861	943	A MC 307734	35	16S	12E
Yuma - 1	8861	940	A MC 307735	35	16S	12E
Pima - 1	8861	937	A MC 307736	35	16S	12E
Yavapai - 1	8861	934	A MC 307737	35	16S	12E
Papago - 1	8861	931	A MC 307738	35	16S	12E
Key - 1	8861	928	A MC 307739	35	16S	12E
Lime - 1A	8861	925	A MC 307740	35	16S	12E
Lime - 4A	8861	922	A MC 307741	35	16S	12E
RH-1	9365	593/594	A MC 324410	8	17S	13E
RH-2	9365	595/596	A MC 324411	8	17S	13E
RH-3	9365	597/598	A MC 324412	8	17S	13E
RH-4	9365	599/600	A MC 324413	8	17S	13E
RH-5	9365	601/602	A MC 324414	8	17S	13E
RH-6	9365	603/604	A MC 324415	8	17S	13E
RH-7	9365	605/606	A MC 324416	8	17S	13E
RH-8	9365	607/608	A MC 324417	8	17S	13E
RH-9	9365	609/610	A MC 324418	8	17S	13E
RH-10	9365	611/612	A MC 324419	8	17S	13E

47
AMS

<u>Name of Claim</u>	<u>Book</u>	<u>Page</u>	<u>BLM Serial No.</u>	<u>Section</u>	<u>Township Range</u>
RH-11	9365	613/614	A MC 324420	8	17S 13E
RH-12	9365	615/616	A MC 324421	8	17S 13E
RH-13	9365	617/618	A MC 324422	8	17S 13E
RH-14	9365	619/620	A MC 324423	8	17S 13E
RH-15	9365	621/622	A MC 324424	8	17S 13E
RH-16	9365	623/624	A MC 324425	8	17S 13E
RH-17	9365	625/626	A MC 324426	8	17S 13E
RH-18	9365	627/628	A MC 324427	8	17S 13E
RH-19	9365	629/630	A MC 324428	8	17S 13E
RH-20	9365	631/632	A MC 324429	8	17S 13E
RH-21	9365	633/634	A MC 324430	8	17S 13E
RH-22	9365	635/636	A MC 324431	8	17S 13E
RH-23	9365	637/638	A MC 324432	8	17S 13E
RH-24	9365	639/640	A MC 324433	8	17S 13E
RH-25	9365	641/642	A MC 324434	8	17S 13E
RH-26	9365	643/644	A MC 324435	8	17S 13E
RH-27	9365	645/646	A MC 324436	8	17S 13E
RH-28	9365	647/648	A MC 324437	8	17S 13E
RH-29	9365	649/650	A MC 324438	8	17S 13E
RH-30	9365	651/652	A MC 324439	8	17S 13E
RH-31	9365	653/654	A MC 324440	8	17S 13E
RH-32	9365	655/656	A MC 324441	8	17S 13E
RH-33	9365	657/658	A MC 324442	8	17S 13E
RH-34	9365	659/660	A MC 324443	8	17S 13E
RH-35	9365	661/662	A MC 324444	8	17S 13E
RH-36	9365	663/664	A MC 324445	8	17S 13E
BUCCO-1	9830	2303/2304	A MC 331295	12	17S 12E
BUCCO-2	9830	2305/2306	A MC 331296	12	17S 12E
BUCCO-3	9830	2307/2308	A MC 331297	12	17S 12E
BUCCO-4	9830	2309/2310	A MC 331298	12	17S 12E
BUCCO-5	9830	2311/2312	A MC 331299	12	17S 12E

These claims are located in the sections, townships, and ranges as designated.

PAYMENT

188 mining claims x \$100.00 = \$18,800

ARIZONA
STATE OFFICE
PHOENIX, ARIZONA

Aug 12 10 42 AM '97

RECEIVED
BUREAU OF
LAND MANAGEMENT

UNITED STATES
DEPARTMENT OF THE INTERIOR
BUREAU OF LAND MANAGEMENT

RECEIPT AND ACCOUNTING ADVICE

NO. 2315275 04

Subject: CLAIM MAINTENANCE FEE 1998 - 1998

TC/AZ 08/12/97

Applicant:

2 46 13 18,800.00

ASARCO
BOX 111
SAHUARITA AZ 85629

Remitter: CK 49021600
520-648-2500

Assignor:

LEASE MANAGEMENT DATA										
<input type="checkbox"/> NEW <input type="checkbox"/> UPDATE <input type="checkbox"/> PAYMENT										
ORIGINAL SERIAL NO.	ASG.	TYPE	ST.	CTY.	FUND SYMBOL			ACRES/UNITS	RATE	
AMC 22865, ET AL										
AMOUNT	ANV. DATE	EXP. DATE	BILL CYC.	S/C	DISTRICT	NEXT BILL	MISC. DATA	U of M	ACTUAL UNITS	
ASSIGNMENT SERIAL NO.	ASG.	TYPE	ST.	CTY.	FUND SYMBOL			ACRES/UNITS	RATE	
AMOUNT	ANV. DATE	EXP. DATE	BILL CYC.	S/C	DISTRICT	NEXT BILL	MISC. DATA	U of M	ACTUAL UNITS	

APPLY REMITTANCE			
ACTION	FUND SYMBOL	CTY.	AMOUNT
FILING FEE			
RENTAL			
UNEARNED			
REFUND			
TOTAL			
AMOUNT DUE			

Remarks:

BY: _____ DATE: _____

- Lease in Escrow?
 - KGS?
 - Auto Escalates?
 - Auto Renew?
- Of Interest?
Operating Rights?
Operator
Bond Filed?

FOR MMS USE ONLY		
BILLEE		FOREST REFUGE
NUMBER		
OCS SECTION		
CODE		

CASE FOLDER COPY

ASARCO

188
18,800.⁰⁰

Mission Complex

22807

John D. Low
General Manager

24397

37759

J.B. Lichtenhan
Operations Manager

61261

August 29, 1996

307734

324410

331295

SR

HAND DELIVERED

BUREAU OF LAND MANAGEMENT
Arizona State Office
3707 North 7th Street
Post Office Box 16563
Phoenix, Arizona 85011

Attention: Mining Claims Unit

Dear Sir:

Mission Complex
Evidence of Payment
Annual Maintenance Fee Fiscal Year 1997


RECEIVED
BLM AZ STATE OFFICE
PHOENIX, ARIZONA
Aug 30 10 57 AM '96

The annual maintenance fee of \$100.00 for each mining claim and mill site, as required under Public Law 103-66 of August 10, 1993, 107 stat. 312 for fiscal year 1997, was hand delivered to the State Office of the BLM in the form of a check in the amount of \$18,800 for the claims/sites listed in Exhibit A.

Owner: ASARCO Incorporated
Mission Complex
P. O. Box 111
Sahuarita, AZ 85629

Please return the proof of payment receipt to the owner Attn: John D. Low.

Sincerely,


John D. Low

BMW/lb
Enclosures

ENTERED IN COMPUTER

10/16/96 SR

EXHIBIT A

RECEIVED
BLM AZ STATE OFFICE

FOR YEAR ENDING SEPTEMBER 1, 1997

RECEIVED
BLM AZ STATE OFFICE

Aug 30 10 58 AM '96

Aug 28 10 57 AM '96

The following contiguous group of unpatented lode mining claims are situated in the Pima Mining District, Pima County, Arizona. The Location Notices of which are of record in the Office of the Recorder of Pima County, Arizona, and the Bureau of Land Management serial numbers are filed in Phoenix, Arizona.

<u>Name of Claim</u>	<u>Book</u>	<u>Page</u>	<u>BLM Serial No.</u>	<u>Section</u>	<u>Township Range</u>
PIBA NO. 3	3006	156	A MC 22865	12	17S 12E
PIBA NO. 4	3006	157	A MC 22866	12	17S 12E
PEAK #1	444	77	A MC 22867	12	17S 12E
PEAK #2	444	78	A MC 22868	12	17S 12E
PEAK #3	444	79	A MC 22869	12	17S 12E
PEAK #4	444	80	A MC 22870	12	17S 12E
PEAK #5	444	81	A MC 22871	12	17S 12E
PEAK #6	444	82	A MC 22872	12	17S 12E
PEAK #7	1201	298	A MC 22873	12	17S 12E
PEAK #8	973	248	A MC 22874	12	17S 12E
PEAK #9	444	85	A MC 22875	12	17S 12E
PEAK #10	444	86	A MC 22876	12	17S 12E
PEAK #11	444	87	A MC 22877	12	17S 12E
ALPHA #73	3053	187	A MC 22878	12	17S 12E
BAN-ANA-PI No. 1	3108	340	A MC 22879	12	17S 12E
BAN-ANA-PI NO. 2	3108	341	A MC 22880	12	17S 12E
UTE	922	597	A MC 24403	35	16S 12E
PIUTE	922	595	A MC 24404	35	16S 12E
COMANCHE	1681	457	A MC 24405	35	16S 12E
HOPI	891	379	A MC 24406	35	16S 12E
YAQUI	1083	407	A MC 24410	35	16S 12E
ALGONQUIN	1083	405	A MC 24411	35	16S 12E
IROQUOIS	1083	408	A MC 24412	35	16S 12E
PUEBLO	1877	167	A MC 24413	35	16S 12E
ACOMA	1110	221	A MC 24414	35	16S 12E
BLITZ NO. 6	76	568	A MC 24430	12	17S 12E
BLITZ NO. 9	76	571	A MC 24433	12	17S 12E
CHOLLA NO. 1	371	546	A MC 24437	1	17S 12E
" " "	"	"	"	12	17S 12E
CHOLLA NO. 2	371	547	A MC 24438	12	17S 12E
CHOLLA NO. 3	371	548	A MC 24439	12	17S 12E
CHOLLA NO. 4	371	549	A MC 24440	12	17S 12E
CHOLLA NO. 5	371	550	A MC 24441	12	17S 12E
CHOLLA NO. 6	371	551	A MC 24442	12	17S 12E
CHOLLA NO. 7	371	552	A MC 24443	1	17S 12E
" " "	"	"	"	12	17S 12E
CHOLLA NO. 8	371	553	A MC 24444	1	17S 12E
VALLE	73	448	A MC 24445	12	17S 12E
VALLE NO. 2	433	164	A MC 24446	12	17S 12E
VALLE NO. 6	458	427	A MC 24450	12	17S 12E

RECEIVED
BLM AZ STATE OFFICE
Aug 30 10 58 AM '96

AUG 30 10 56 AM '96

PHOENIX, ARIZONA

EXHIBIT A - Page 2

<u>Name of Claim</u>	<u>Book</u>	<u>Page</u>	<u>BLM Serial No.</u>	<u>Section</u>	<u>Township Range</u>
Alpha No. 15	2662	111	A MC 37759	1	17S 12S
Alpha No. 17	1201	249	A MC 37760	1	17S 12E
" " "	"	"	"	12	17S 12E
Alpha No. 18	1201	250	A MC 37761	1	17S 12E
" " "	"	"	"	12	17S 12E
Alpha No. 19	1201	251	A MC 37762	12	17S 12E
Alpha No. 23	2662	115	A MC 37763	1	17S 12E
Alpha No. 35	1201	260	A MC 37764	6	17S 13E
" " "	"	"	"	7	17S 13E
" " "	"	"	"	1	17S 12E
" " "	"	"	"	12	17S 12E
Alpha No. 36	1201	261	A MC 37765	7	17S 13E
" " "	"	"	"	12	17S 12E
Alpha No. 41	1201	266	A MC 37766	6	17S 13E
" " "	"	"	"	7	17S 13E
Alpha No. 56	1201	269	A MC 37767	6	17S 13E
Alpha No. 57	1201	270	A MC 37768	6	17S 13E
" " "	"	"	"	7	17S 13E
Alpha No. 60	1201	271	A MC 37769	6	17S 13E
Alpha No. 61	1201	272	A MC 37770	6	17S 13E
Alpha No. 62	1201	273	A MC 37771	6	17S 13E
Alpha No. 63	1201	274	A MC 37772	6	17S 13E
" " "	"	"	"	7	17S 13E
Alpha No. 64	1201	275	A MC 37773	6	17S 13E
" " "	"	"	"	7	17S 13E
Alpha No. 65	1201	276	A MC 37774	7	17S 13E
Alpha No. 66	1201	277	A MC 37775	7	17S 13E
Alpha No. 67	1201	278	A MC 37776	7	17S 13E
Alpha No. 68	1201	279	A MC 37777	6	17S 13E
Alpha No. 69	1201	280	A MC 37778	6	17S 13E
Alpha No. 70	1201	281	A MC 37779	6	17S 13E
Alpha No. 71	1201	282	A MC 37780	12	17S 12E
Alpha No. 72	1201	283	A MC 37781	12	17S 12E
Alpha No. 74	1201	285	A MC 37782	12	17S 12E
Alpha No. 75	1201	286	A MC 37783	12	17S 12E
Alpha No. 76	1201	287	A MC 37784	12	17S 12E
Alpha No. 79	3053	183	A MC 37785	7	17S 13E
" " "	"	"	"	12	17S 12E
Alpha No. 80	3053	182	A MC 37786	7	17S 13E
" " "	"	"	"	12	17S 12E
Alpha No. 82	3053	189	A MC 37787	7	17S 13E
Alpha No. 83	3053	188	A MC 37788	7	17S 13E
Bapi No. 1	3053	185	A MC 37789	12	17S 12E
Bapi No. 2	3098	746	A MC 37790	12	17S 12E
EBA	4533	913	A MC 37855	15	17S 13E
EBE	4533	914	A MC 37856	15	17S 13E
EBI	4533	915	A MC 37857	15	17S 13E
EBO	4533	916	A MC 37858	15	17S 13E
EBU	4533	917	A MC 37859	15	17S 13E

AUG 30 10 58 AM '96

PHOENIX, ARIZONA

<u>Name of Claim</u>	<u>Book</u>	<u>Page</u>	<u>BLM Serial No.</u>	<u>Section</u>	<u>Township Range</u>
ECA	4533	918	A MC 37860	15	17S 13E
ECE	4533	919	A MC 37861	15	17S 13E
ECI	4533	920	A MC 37862	15	17S 13E
ECO	4533	921	A MC 37863	15	17S 13E
"	"	"	"	22	17S 13E
ECU	4533	922	A MC 37864	15	17S 13E
EDA	4533	923	A MC 37865	15	17S 13E
EDE	4533	924	A MC 37866	15	17S 13E
EDI	4533	925	A MC 37867	15	17S 13E
EDO	4533	926	A MC 37868	15	17S 13E
EDU	4533	927	A MC 37869	15	17S 13E
EFA	4533	928	A MC 37870	15	17S 13E
EFE	4533	929	A MC 37871	15	17S 13E
EFI	4533	930	A MC 37872	15	17S 13E
"	"	"	"	22	17S 13E
EFO	4533	931	A MC 37873	15	17S 13E
EFU	4533	932	A MC 37874	15	17S 13E
EGA	4533	933	A MC 37875	15	17S 13E
EGE	4533	934	A MC 37876	15	17S 13E
EGI	4533	935	A MC 37877	15	17S 13E
EGO	4533	936	A MC 37878	15	17S 13E
EGU	4533	937	A MC 37879	15	17S 13E
EHA	4533	938	A MC 37880	15	17S 13E
EHE	4533	939	A MC 37881	15	17S 13E
"	"	"	"	22	17S 13E
EHI	4533	940	A MC 37882	15	17S 13E
"	"	"	"	14	17S 13E
EHO	4533	941	A MC 37883	15	17S 13E
"	"	"	"	14	17S 13E
EHU	4533	942	A MC 37884	15	17S 13E
"	"	"	"	14	17S 13E
EJA	4533	943	A MC 37885	15	17S 13E
"	"	"	"	14	17S 13E
EJE	4533	944	A MC 37886	15	17S 13E
"	"	"	"	14	17S 13E
EJI	4533	945	A MC 37887	15	17S 13E
"	"	"	"	14	17S 13E
EJO	4533	946	A MC 37888	15	17S 13E
"	"	"	"	14	17S 13E
EJU	4533	947	A MC 37889	15	17S 13E
"	"	"	"	14	17S 13E
EKA	4533	948	A MC 37890	15	17S 13E
"	"	"	"	14	17S 13E
"	"	"	"	22	17S 13E
"	"	"	"	23	17S 13E
Mission # 3	6104	1470/1471	A MC 61261	6	17S 13E
Mission # 4	7673	910/911	A MC 61262	6	17S 13E
Mission # 5	6104	1474/1475	A MC 61263	5	17S 13E
Mission # 6	6104	1476/1477	A MC 61264	6	17S 13E

RECEIVED
BLM ARIZONA OFFICE

EXHIBIT A - Page 4

AUG 30 10 58 AM '96

PHOENIX, ARIZONA

<u>Name of Claim</u>	<u>Book</u>	<u>Page</u>	<u>BLM Serial No.</u>	<u>Section</u>	<u>Township Range</u>
Mission # 7	6104	1478/1479	A MC 61265	6	17S 13E
Mission # 8	6104	1480/1481	A MC 61266	5	17S 13E
Mission # 9	6104	1482/1483	A MC 61267	6	17S 13E
Mission #12	6104	1484/1485	A MC 61268	6	17S 13E
Mission #18	6104	1486/1487	A MC 61269	5	17S 13E
Mission #19	6104	1488/1489	A MC 61270	5	17S 13E
FED No. 5	6104	1490/1491	A MC 61271	6	17S 13E
FED No. 7	7673	904/905	A MC 61272	6	17S 13E
FED No. 9	6104	1494/1495	A MC 61273	6	17S 13E
FED No. 10	6104	1496/1497	A MC 61274-	6	17S 13E
FED No. 11	6104	1498/1499	A MC 61275	6	17S 13E
FED No. 12	6104	1500/1501	A MC 61276	6	17S 13E
FED No. 31	6104	1502/1503	A MC 61277	6	17S 13E
FED No. 32	6104	1504/1505	A MC 61278	6	17S 13E
FED No. 33	6104	1506/1507	A MC 61279	6	17S 13E
FMR No. 5	6104	1508/1509	A MC 61280	5	17S 13E
FMR No. 6	6104	1510/1511	A MC 61281	5	17S 13E
FMR No. 7	6104	1512/1513	A MC 61282	5	17S 13E
FMR No. 8	6104	1514/1515	A MC 61283	5	17S 13E
FMR No. 9	6104	1516/1517	A MC 61284-	5	17S 13E
FMR No. 10	6104	1518/1519	A MC 61285	5	17S 13E
FMR No. 11	6104	1520/1521	A MC 61286	5	17S 13E
FMR No. 12	6104	1522/1523	A MC 61287	5	17S 13E
FMR No. 13	6104	1524/1525	A MC 61288	5	17S 13E
FMR No. 14	6104	1526/1527	A MC 61289	5	17S 13E
FMR No. 15	6104	1528/1529	A MC 61290	5	17S 13E
FMR No. 16	6104	1530/1531	A MC 61291	5	17S 13E
FMR No. 17	7673	908/909	A MC 61292	5	17S 13E
" " "	"	" "	"	8	17S 13E
FMR No. 18	7673	906/907	A MC 61293	5	17S 13E
" " "	"	" "	"	8	17S 13E
Mojave - 1	8861	943	A MC 307734	35	16S 12E
Yuma - 1	8861	940	A MC 307735	35	16S 12E
Pima - 1	8861	937	A MC 307736	35	16S 12E
Yavapai - 1	8861	934	A MC 307737	35	16S 12E
Papago - 1	8861	931	A MC 307738	35	16S 12E
Key - 1	8861	928	A MC 307739	35	16S 12E
Lime - 1A	8861	925	A MC 307740	35	16S 12E
Lime - 4A	8861	922	A MC 307741	35	16S 12E
RH-1	9365	593/594	A MC 324410	8	17S 13E
RH-2	9365	595/596	A MC 324411	8	17S 13E
RH-3	9365	597/598	A MC 324412-	8	17S 13E
RH-4	9365	599/600	A MC 324413	8	17S 13E
RH-5	9365	601/602	A MC 324414	8	17S 13E
RH-6	9365	603/604	A MC 324415	8	17S 13E
RH-7	9365	605/606	A MC 324416	8	17S 13E
RH-8	9365	607/608	A MC 324417	8	17S 13E
RH-9	9365	609/610	A MC 324418	8	17S 13E
RH-10	9365	611/612	A MC 324419	8	17S 13E

RECEIVED
 U.S. STATE OFFICE
 Aug 30 10 58 AM '96
 PHOENIX, ARIZONA

<u>Name of Claim</u>	<u>Book</u>	<u>Page</u>	<u>BLM Serial No.</u>	<u>Section</u>	<u>Township Range</u>
RH-11	9365	613/614	A MC 324420	8	17S 13E
RH-12	9365	615/616	A MC 324421	8	17S 13E
RH-13	9365	617/618	A MC 324422	8	17S 13E
RH-14	9365	619/620	A MC 324423	8	17S 13E
RH-15	9365	621/622	A MC 324424	8	17S 13E
RH-16	9365	623/624	A MC 324425	8	17S 13E
RH-17	9365	625/626	A MC 324426	8	17S 13E
RH-18	9365	627/628	A MC 324427	8	17S 13E
RH-19	9365	629/630	A MC 324428	8	17S 13E
RH-20	9365	631/632	A MC 324429	8	17S 13E
RH-21	9365	633/634	A MC 324430	8	17S 13E
RH-22	9365	635/636	A MC 324431	8	17S 13E
RH-23	9365	637/638	A MC 324432	8	17S 13E
RH-24	9365	639/640	A MC 324433	8	17S 13E
RH-25	9365	641/642	A MC 324434	8	17S 13E
RH-26	9365	643/644	A MC 324435	8	17S 13E
RH-27	9365	645/646	A MC 324436	8	17S 13E
RH-28	9365	647/648	A MC 324437	8	17S 13E
RH-29	9365	649/650	A MC 324438	8	17S 13E
RH-30	9365	651/652	A MC 324439	8	17S 13E
RH-31	9365	653/654	A MC 324440	8	17S 13E
RH-32	9365	655/656	A MC 324441	8	17S 13E
RH-33	9365	657/658	A MC 324442	8	17S 13E
RH-34	9365	659/660	A MC 324443	8	17S 13E
RH-35	9365	661/662	A MC 324444	8	17S 13E
RH-36	9365	663/664	A MC 324445	8	17S 13E
BUCCO-1	9830	2303/2304	A MC 331295	12	17S 12E
BUCCO-2	9830	2305/2306	A MC 331296	12	17S 12E
BUCCO-3	9830	2307/2308	A MC 331297	12	17S 12E
BUCCO-4	9830	2309/2310	A MC 331298	12	17S 12E
BUCCO-5	9830	2311/2312	A MC 331299	12	17S 12E

These claims are located in the sections, townships, and ranges as designated.

PAYMENT

188 mining claims x \$100.00 = \$18,800

UNITED STATES
DEPARTMENT OF THE INTERIOR
BUREAU OF LAND MANAGEMENT

RECEIPT AND ACCOUNTING ADVICE

No. 2263729

Subject:

PROPERTY MAINTENANCE FUND 1987 - 1988

TC/6Z

28/28/96

Applicant:

REARCE INC
10,288 W AVENUE VALLEY RD
MARIANA AZ 85305

2 38 13

16,500.00

Remitter: 44 45222007
322 602-8422

Assignor:

LEASE MANAGEMENT DATA NEW UPDATE PAYMENT

ORIGINAL SERIAL NO.	ASG.	TYPE	ST.	CTY.	FUND SYMBOL	ACRES/UNITS	RATE
PRE 22865, ET AL							

AMOUNT	ANV. DATE	EXP. DATE	BILL CYC.	S/C	DISTRICT	NEXT BILL	MISC. DATA	U of M	ACTUAL UNITS

ASSIGNMENT SERIAL NO.	ASG.	TYPE	ST.	CTY.	FUND SYMBOL	ACRES/UNITS	RATE

AMOUNT	ANV. DATE	EXP. DATE	BILL CYC.	S/C	DISTRICT	NEXT BILL	MISC. DATA	U of M	ACTUAL UNITS

APPLY REMITTANCE			
ACTION	FUND SYMBOL	CTY.	AMOUNT
FILING FEE			
RENTAL			
UNEARNED			
REFUND			
TOTAL			
AMOUNT DUE			

Remarks: 61261-61293
22865-22880
24403-24406 307734-307741
24410-24414 324410-324445
24430 331295-331299
24433 JR
24437-24446
24450
37759-37790
BY: 37855-37890 DATE:

Lease in Escrow?
 KGS? Of Interest?
 Auto Escalates? Operating Rights?
 Auto Renew? Operator
Bond Filed?

FOR MMS USE ONLY

BILLEE		FOREST REFUGE
NUMBER		
OCS SECTION		
CODE		

ASARCO

MIS-10.4

TOTAL 188

22807
24398
37759
61201
307734

August 21, 1995

324410
331295

Mission Complex

John D. Low
Manager

J. B. Lichtenhan
Operations Manager

CERTIFIED MAIL
RETURN RECEIPT REQUESTED

BUREAU OF LAND MANAGEMENT
Arizona State Office
Post Office Box 16563
Phoenix, Arizona 85011

Attention: Mining Claims Unit

Dear Sir:

Mission Complex
Evidence of Payment
Annual Maintenance Fee Fiscal Year 1995

RECEIVED
BLM, AZ STATE OFFICE
Aug 22 '95
9:00 A.M.
PHOENIX, ARIZONA

This will serve as notice that the owner of the claims/sites intends to continue to hold them as listed and described in Exhibit A.

The annual maintenance fee of \$100.00 for each mining claim and mill site, as required under Public Law 103-66 of August 10, 1993, 107 stat. 312 for fiscal year 1996, was mailed to the State Office of the BLM in the form of a check in the amount of \$18,800 for the claims/sites listed in Exhibit A.

Owner: ASARCO Incorporated
Mission Complex
P. O. Box 111
Sahuarita, AZ 85629

Please return the proof of payment receipt to the owner Attn: John D. Low.

SEP 07 1995

Sincerely,

ENTERED IN COMPUTER

J. D. Low
John D. Low

96 Maintenance fee
E.S.

BMW/lb
Enclosures

EXHIBIT A

FOR YEAR ENDING SEPTEMBER 1, 1996

RECEIVED
 B.L.M. AZ STATE OFFICE
 AUG 22 1995
 9:00 A.M.
 PHOENIX, ARIZONA

The following contiguous group of unpatented lode mining claims are situated in the Pima Mining District, Pima County, Arizona. The Location Notices of which are of record in the office of the Recorder of Pima County, Arizona, and the Bureau of Land Management serial numbers are filed in Phoenix, Arizona.

<u>Name of Claim</u>	<u>Book</u>	<u>Page</u>	<u>BLM Serial No.</u>	<u>Section</u>	<u>Township Range</u>
PIBA NO. 3)	3006	156	A MC 22865	12	17S 12E
PIBA NO. 4)	3006	157	A MC 22866	12	17S 12E
PEAK #1	444	77	A MC 22867	12	17S 12E
PEAK #2	444	78	A MC 22868	12	17S 12E
PEAK #3	444	79	A MC 22869	12	17S 12E
PEAK #4	444	80	A MC 22870	12	17S 12E
PEAK #5	444	81	A MC 22871	12	17S 12E
PEAK #6	444	82	A MC 22872	12	17S 12E
PEAK #7	1201	298	A MC 22873	12	17S 12E
PEAK #8	973	248	A MC 22874	12	17S 12E
PEAK #9	444	85	A MC 22875	12	17S 12E
PEAK #10	444	86	A MC 22876	12	17S 12E
PEAK #11	444	87	A MC 22877	12	17S 12E
ALPHA #73	3053	187	A MC 22878	12	17S 12E
BAN-ANA-PI No. 1	3108	340	A MC 22879	12	17S 12E
BAN-ANA-PI NO. 2	3108	341	A MC 22880	12	17S 12E
UTE	922	597	A MC 24403	35	16S 12E
PIUTE	922	595	A MC 24404	35	16S 12E
COMANCHE	1681	457	A MC 24405	35	16S 12E
HOPI	891	379	A MC 24406	35	16S 12E
YAQUI	1083	407	A MC 24410	35	16S 12E
ALGONQUIN	1083	405	A MC 24411	35	16S 12E
IROQUOIS	1083	408	A MC 24412	35	16S 12E
PUEBLO	1877	167	A MC 24413	35	16S 12E
ACOMA	1110	221	A MC 24414	35	16S 12E
BLITZ NO. 6	76	568	A MC 24430	12	17S 12E
BLITZ NO. 9	76	571	A MC 24433	12	17S 12E
CHOLLA NO. 1	371	546	A MC 24437	1	17S 12E
" " "	"	"	"	12	17S 12E
CHOLLA NO. 2	371	547	A MC 24438	12	17S 12E
CHOLLA NO. 3	371	548	A MC 24439	12	17S 12E
CHOLLA NO. 4	371	549	A MC 24440	12	17S 12E
CHOLLA NO. 5	371	550	A MC 24441	12	17S 12E
CHOLLA NO. 6	371	551	A MC 24442	12	17S 12E
CHOLLA NO. 7	371	552	A MC 24443	1	17S 12E
" " "	"	"	"	12	17S 12E
CHOLLA NO. 8	371	553	A MC 24444	1	17S 12E
VALLE	73	448	A MC 24445	12	17S 12E
VALLE NO. 2	433	164	A MC 24446	12	17S 12E
VALLE NO. 6	458	427	A MC 24450	12	17S 12E

383

9:00 A.M.
PHOENIX, ARIZONA

Aug 22 '95

RECEIVED
BLM AZ STATE OFFICE

Township
Range

<u>Name of Claim</u>	<u>Book</u>	<u>Page</u>	<u>BLM Serial No.</u>	<u>Section</u>	<u>Township</u>	<u>Range</u>
Alpha No. 15	2662	111	- A MC 37759	1	17S	12S
Alpha No. 17	1201	249	- A MC 37760	1	17S	12E
" " "	"	"	"	12	17S	12E
Alpha No. 18	1201	250	A MC 37761	1	17S	12E
" " "	"	"	"	12	17S	12E
Alpha No. 19	1201	251	- A MC 37762	12	17S	12E
Alpha No. 23	2662	115	- A MC 37763	1	17S	12E
Alpha No. 35	1201	260	- A MC 37764	6	17S	13E
" " "	"	"	"	7	17S	13E
" " "	"	"	"	1	17S	12E
" " "	"	"	"	12	17S	12E
Alpha No. 36	1201	261	- A MC 37765	7	17S	13E
" " "	"	"	"	12	17S	12E
Alpha No. 41	1201	266	- A MC 37766	6	17S	13E
" " "	"	"	"	7	17S	13E
Alpha No. 56	1201	269	- A MC 37767	6	17S	13E
Alpha No. 57	1201	270	- A MC 37768	6	17S	13E
" " "	"	"	"	7	17S	13E
Alpha No. 60	1201	271	- A MC 37769	6	17S	13E
Alpha No. 61	1201	272	- A MC 37770	6	17S	13E
Alpha No. 62	1201	273	- A MC 37771	6	17S	13E
Alpha No. 63	1201	274	- A MC 37772	6	17S	13E
" " "	"	"	"	7	17S	13E
Alpha No. 64	1201	275	- A MC 37773	6	17S	13E
" " "	"	"	"	7	17S	13E
Alpha No. 65	1201	276	- A MC 37774	7	17S	13E
Alpha No. 66	1201	277	- A MC 37775	7	17S	13E
Alpha No. 67	1201	278	- A MC 37776	7	17S	13E
Alpha No. 68	1201	279	- A MC 37777	6	17S	13E
Alpha No. 69	1201	280	- A MC 37778	6	17S	13E
Alpha No. 70	1201	281	- A MC 37779	6	17S	13E
Alpha No. 71	1201	282	- A MC 37780	12	17S	12E
Alpha No. 72	1201	283	- A MC 37781	12	17S	12E
Alpha No. 74	1201	285	- A MC 37782	12	17S	12E
Alpha No. 75	1201	286	- A MC 37783	12	17S	12E
Alpha No. 76	1201	287	- A MC 37784	12	17S	12E
Alpha No. 79	3053	183	- A MC 37785	7	17S	13E
" " "	"	"	"	12	17S	12E
Alpha No. 80	3053	182	- A MC 37786	7	17S	13E
" " "	"	"	"	12	17S	12E
Alpha No. 82	3053	189	- A MC 37787	7	17S	13E
Alpha No. 83	3053	188	- A MC 37788	7	17S	13E
Bapi No. 1	3053	185	- A MC 37789	12	17S	12E
Bapi No. 2	3098	746	- A MC 37790	12	17S	12E
EBA	4533	913	- A MC 37855	15	17S	13E
EBE	4533	914	- A MC 37856	15	17S	13E
EBI	4533	915	- A MC 37857	15	17S	13E
EBO	4533	916	- A MC 37858	15	17S	13E
EBU	4533	917	- A MC 37859	15	17S	13E

37

PHOENIX, ARIZONA
9:00 A.M.

AUG 22 1995

RECEIVED
BLM STATE OFFICE

<u>Name of Claim</u>	<u>Book</u>	<u>Page</u>	<u>BLM Serial No.</u>	<u>Section</u>	<u>Township Range</u>
ECA	4533	918	- A MC 37860	15	17S 13E
ECE	4533	919	- A MC 37861	15	17S 13E
ECI	4533	920	- A MC 37862	15	17S 13E
ECO	4533	921	- A MC 37863	15	17S 13E
"	"	"	"	22	17S 13E
ECU	4533	922	- A MC 37864	15	17S 13E
EDA	4533	923	- A MC 37865	15	17S 13E
EDE	4533	924	- A MC 37866	15	17S 13E
EDI	4533	925	- A MC 37867	15	17S 13E
EDO	4533	926	- A MC 37868	15	17S 13E
EDU	4533	927	- A MC 37869	15	17S 13E
EFA	4533	928	- A MC 37870	15	17S 13E
EFE	4533	929	- A MC 37871	15	17S 13E
EFI	4533	930	- A MC 37872	15	17S 13E
"	"	"	"	22	17S 13E
EFO	4533	931	- A MC 37873	15	17S 13E
EFU	4533	932	- A MC 37874	15	17S 13E
EGA	4533	933	- A MC 37875	15	17S 13E
EGE	4533	934	- A MC 37876	15	17S 13E
EGI	4533	935	- A MC 37877	15	17S 13E
EGO	4533	936	- A MC 37878	15	17S 13E
EGU	4533	937	- A MC 37879	15	17S 13E
EHA	4533	938	- A MC 37880	15	17S 13E
EHE	4533	939	- A MC 37881	15	17S 13E
"	"	"	"	22	17S 13E
EHI	4533	940	- A MC 37882	15	17S 13E
"	"	"	"	14	17S 13E
EHO	4533	941	- A MC 37883	15	17S 13E
"	"	"	"	14	17S 13E
EHU	4533	942	- A MC 37884	15	17S 13E
"	"	"	"	14	17S 13E
EJA	4533	943	- A MC 37885	15	17S 13E
"	"	"	"	14	17S 13E
EJE	4533	944	- A MC 37886	15	17S 13E
"	"	"	"	14	17S 13E
EJI	4533	945	- A MC 37887	15	17S 13E
"	"	"	"	14	17S 13E
EJO	4533	946	- A MC 37888	15	17S 13E
"	"	"	"	14	17S 13E
EJU	4533	947	- A MC 37889	15	17S 13E
"	"	"	"	14	17S 13E
EKA	4533	948	- A MC 37890	15	17S 13E
"	"	"	"	14	17S 13E
"	"	"	"	22	17S 13E
"	"	"	"	23	17S 13E
Mission # 3	6104	1470/1471	- A MC 61261	6	17S 13E
Mission # 4	7673	910/911	- A MC 61262	6	17S 13E
Mission # 5	6104	1474/1475	- A MC 61263	5	17S 13E
Mission # 6	6104	1476/1477	- A MC 61264	6	17S 13E

(35)

RECEIVED
 BLM AZ STATE OFFICE
 AUG 22 1995
 PHOENIX, ARIZONA
 9:00 AM

<u>Name of Claim</u>	<u>Book</u>	<u>Page</u>	<u>BLM Serial No.</u>	<u>Section</u>	<u>Township</u> <u>Range</u>
Mission # 7	6104	1478/1479	A MC 61265	6	17S 13E
Mission # 8	6104	1480/1481	A MC 61266	5	17S 13E
Mission # 9	6104	1482/1483	A MC 61267	6	17S 13E
Mission #12	6104	1484/1485	A MC 61268	6	17S 13E
Mission #18	6104	1486/1487	A MC 61269	5	17S 13E
Mission #19	6104	1488/1489	A MC 61270	5	17S 13E
FED No. 5	6104	1490/1491	A MC 61271	6	17S 13E
FED No. 7	7673	904/905	A MC 61272	6	17S 13E
FED No. 9	6104	1494/1495	A MC 61273	6	17S 13E
FED No. 10	6104	1496/1497	A MC 61274	6	17S 13E
FED No. 11	6104	1498/1499	A MC 61275	6	17S 13E
FED No. 12	6104	1500/1501	A MC 61276	6	17S 13E
FED No. 31	6104	1502/1503	A MC 61277	6	17S 13E
FED No. 32	6104	1504/1505	A MC 61278	6	17S 13E
FED No. 33	6104	1506/1507	A MC 61279	6	17S 13E
FMR No. 5	6104	1508/1509	A MC 61280	5	17S 13E
FMR No. 6	6104	1510/1511	A MC 61281	5	17S 13E
FMR No. 7	6104	1512/1513	A MC 61282	5	17S 13E
FMR No. 8	6104	1514/1515	A MC 61283	5	17S 13E
FMR No. 9	6104	1516/1517	A MC 61284	5	17S 13E
FMR No. 10	6104	1518/1519	A MC 61285	5	17S 13E
FMR No. 11	6104	1520/1521	A MC 61286	5	17S 13E
FMR No. 12	6104	1522/1523	A MC 61287	5	17S 13E
FMR No. 13	6104	1524/1525	A MC 61288	5	17S 13E
FMR No. 14	6104	1526/1527	A MC 61289	5	17S 13E
FMR No. 15	6104	1528/1529	A MC 61290	5	17S 13E
FMR No. 16	6104	1530/1531	A MC 61291	5	17S 13E
FMR No. 17	7673	908/909	A MC 61292	5	17S 13E
" " "	"	" "	"	8	17S 13E
FMR No. 18	7673	906/907	A MC 61293	5	17S 13E
" " "	"	" "	"	8	17S 13E
Mojave - 1	8861	943	A MC 307734	35	16S 12E
Yuma - 1	8861	940	A MC 307735	35	16S 12E
Pima - 1	8861	937	A MC 307736	35	16S 12E
Yavapai - 1	8861	934	A MC 307737	35	16S 12E
Papago - 1	8861	931	A MC 307738	35	16S 12E
Key - 1	8861	928	A MC 307739	35	16S 12E
Lime - 1A	8861	925	A MC 307740	35	16S 12E
Lime - 4A	8861	922	A MC 307741	35	16S 12E
RH-1	9365	593/594	A MC 324410	8	17S 13E
RH-2	9365	595/596	A MC 324411	8	17S 13E
RH-3	9365	597/598	A MC 324412	8	17S 13E
RH-4	9365	599/600	A MC 324413	8	17S 13E
RH-5	9365	601/602	A MC 324414	8	17S 13E
RH-6	9365	603/604	A MC 324415	8	17S 13E
RH-7	9365	605/606	A MC 324416	8	17S 13E
RH-8	9365	607/608	A MC 324417	8	17S 13E
RH-9	9365	609/610	A MC 324418	8	17S 13E
RH-10	9365	611/612	A MC 324419	8	17S 13E

(47) 10

EXHIBIT A - Page 5

<u>Name of Claim</u>	<u>Book</u>	<u>Page</u>	<u>BLM Serial No.</u>	<u>Section</u>	<u>Township Range</u>
RH-11	9365	613/614	A MC 324420	8	17S 13E
RH-12	9365	615/616	A MC 324421	8	17S 13E
RH-13	9365	617/618	A MC 324422	8	17S 13E
RH-14	9365	619/620	A MC 324423	8	17S 13E
RH-15	9365	621/622	A MC 324424	8	17S 13E
RH-16	9365	623/624	A MC 324425	8	17S 13E
RH-17	9365	625/626	A MC 324426	8	17S 13E
RH-18	9365	627/628	A MC 324427	8	17S 13E
RH-19	9365	629/630	A MC 324428	8	17S 13E
RH-20	9365	631/632	A MC 324429	8	17S 13E
RH-21	9365	633/634	A MC 324430	8	17S 13E
RH-22	9365	635/636	A MC 324431	8	17S 13E
RH-23	9365	637/638	A MC 324432	8	17S 13E
RH-24	9365	639/640	A MC 324433	8	17S 13E
RH-25	9365	641/642	A MC 324434	8	17S 13E
RH-26	9365	643/644	A MC 324435	8	17S 13E
RH-27	9365	645/646	A MC 324436	8	17S 13E
RH-28	9365	647/648	A MC 324437	8	17S 13E
RH-29	9365	649/650	A MC 324438	8	17S 13E
RH-30	9365	651/652	A MC 324439	8	17S 13E
RH-31	9365	653/654	A MC 324440	8	17S 13E
RH-32	9365	655/656	A MC 324441	8	17S 13E
RH-33	9365	657/658	A MC 324442	8	17S 13E
RH-34	9365	659/660	A MC 324443	8	17S 13E
RH-35	9365	661/662	A MC 324444	8	17S 13E
RH-36	9365	663/664	A MC 324445	8	17S 13E
BUCCO-1	9830	2303/2304	A MC 331295	12	17S 12E
BUCCO-2	9830	2305/2306	A MC 331296	12	17S 12E
BUCCO-3	9830	2307/2308	A MC 331297	12	17S 12E
BUCCO-4	9830	2309/2310	A MC 331298	12	17S 12E
BUCCO-5	9830	2311/2312	A MC 331299	12	17S 12E

These claims are located in the sections, townships, and ranges as designated.

PAYMENT

188 mining claims x \$100.00 = \$18,800

(310)

9:00 A.M.
PHOENIX, ARIZONA

AUG 22 '95

RECEIVED
BLM, AZ STATE OFFICE

UNITED STATES
DEPARTMENT OF THE INTERIOR
BUREAU OF LAND MANAGEMENT

RECEIPT AND ACCOUNTING ADVICE

NO. 2147763 ⁰⁴

WG/AZ 08/22/95

Subject: CLAIM MAINTENANCE FEE 1996 (188) 2 25 13 18,600.00

Applicant:
ASARCO INC. MISSION COMPLEX
PO BOX 111
SAHUARITA AZ. 85629

Remitter: ASARCO INC
130 MAIDEN LN
NEW YORK N. Y. 10038
CK. # 49-018351 602-648-2500

Assignor:

LEASE MANAGEMENT DATA									
<input type="checkbox"/> NEW <input type="checkbox"/> UPDATE <input type="checkbox"/> PAYMENT									
ORIGINAL SERIAL NO.	ASG.	TYPE	ST.	CTY.	FUND SYMBOL			ACRES/UNITS	RATE
AMD 28565, ET AL									
AMOUNT	ANV. DATE	EXP. DATE	BILL CYC.	S/C	DISTRICT	NEXT BILL	MISC. DATA	U of M	ACTUAL UNITS
ASSIGNMENT SERIAL NO.	ASG.	TYPE	ST.	CTY.	FUND SYMBOL			ACRES/UNITS	RATE
AMOUNT	ANV. DATE	EXP. DATE	BILL CYC.	S/C	DISTRICT	NEXT BILL	MISC. DATA	U of M	ACTUAL UNITS

APPLY REMITTANCE				Remarks: 22865-22880 16 36 24403-24406 4 33 24410-24414 5 8 24430 1 36 24433 1 24437-24446 10 5 24450 1 37759-37790 32 BY: _____ DATE: 1/88
ACTION	FUND SYMBOL	CTY.	AMOUNT	
FILING FEE	37855	-37890		
RENTAL	61261	-61293		
	307734	-307741		
UNEARNED	324410	-324445		
REFUND	331295	-331299		
TOTAL				
AMOUNT DUE				

<input type="checkbox"/> Lease in Escrow? <input type="checkbox"/> KGS? <input type="checkbox"/> Auto Escalates? <input type="checkbox"/> Auto Renew?	Of Interest? Operating Rights? Operator Bond Filed?	FOR MMS USE ONLY	
		BILLEE	FOREST REFUGE
		NUMBER	
		OCS SECTION	
		CODE	

EXHIBIT A

FOR YEAR ENDING SEPTEMBER 1, 1995

331295
61261

37759
AMC 22807

The following contiguous group of unpatented lode mining claims are situated in the Pima Mining District, Pima County, Arizona. The Location Notices of which are of record in the office of the Recorder of Pima County, Arizona, and the Bureau of Land Management serial numbers are filed in Phoenix, Arizona.

24397

307734
324410 (these files)

<u>Name of Claim</u>	<u>Book</u>	<u>Page</u>	<u>BLM Serial No.</u>	<u>Section</u>	<u>Range</u>
PIBA NO. 3	3006	156	A MC 22865	12	17S 12E
PIBA NO. 4	3006	157	A MC 22866	12	17S 12E
PEAK #1	444	77	A MC 22867	12	17S 12E
PEAK #2	444	78	A MC 22868	12	17S 12E
PEAK #3	444	79	A MC 22869	12	17S 12E
PEAK #4	444	80	A MC 22870	12	17S 12E
PEAK #5	444	81	A MC 22871	12	17S 12E
PEAK #6	444	82	A MC 22872	12	17S 12E
PEAK #7	1201	298	A MC 22873	12	17S 12E
PEAK #8	973	248	A MC 22874	12	17S 12E
PEAK #9	444	85	A MC 22875	12	17S 12E
PEAK #10	444	86	A MC 22876	12	17S 12E
PEAK #11	444	87	A MC 22877	12	17S 12E
ALPHA #73	3053	187	A MC 22878	12	17S 12E
BAN-ANA-PI No. 1	3108	340	A MC 22879	12	17S 12E
BAN-ANA-PI NO. 2	3108	341	A MC 22880	12	17S 12E
UTE	922	597	A MC 24403	35	16S 12E
PIUTE	922	595	A MC 24404	35	16S 12E
COMANCHE	1681	457	A MC 24405	35	16S 12E
HOPI	891	379	A MC 24406	35	16S 12E
YAQUI	1083	407	A MC 24410	35	16S 12E
ALGONQUIN	1083	405	A MC 24411	35	16S 12E
IROQUOIS	1083	408	A MC 24412	35	16S 12E
PUEBLO	1877	167	A MC 24413	35	16S 12E
ACOMA	1110	221	A MC 24414	35	16S 12E
BLITZ NO. 6	76	568	A MC 24430	12	17S 12E
BLITZ NO. 9	76	571	A MC 24433	12	17S 12E
CHOLLA NO. 1	371	546	A MC 24437	1	17S 12E
" " "	"	"	"	12	17S 12E
CHOLLA NO. 2	371	547	A MC 24438	12	17S 12E
CHOLLA NO. 3	371	548	A MC 24439	12	17S 12E
CHOLLA NO. 4	371	549	A MC 24440	12	17S 12E
CHOLLA NO. 5	371	550	A MC 24441	12	17S 12E
CHOLLA NO. 6	371	551	A MC 24442	12	17S 12E
CHOLLA NO. 7	371	552	A MC 24443	1	17S 12E
" " "	"	"	"	12	17S 12E
CHOLLA NO. 8	371	553	A MC 24444	1	17S 12E
VALLE	73	448	A MC 24445	12	17S 12E
VALLE NO. 2	433	164	A MC 24446	12	17S 12E
VALLE NO. 6	458	427	A MC 24450	12	17S 12E

PHOENIX, ARIZONA
RECEIVED
SEP 26 1994

9-28-94-93
ENTERED IN COMPUTER 10/7/94 DM
95 maintenance fee

AMC 37759

PHOENIX, ARIZONA
9:00 AM

RECEIVED
BLM, AZ
AUG 26 1991
TOWNSHIP

<u>Name of Claim</u>	<u>Book</u>	<u>Page</u>	<u>BLM Serial No.</u>	<u>Section</u>	<u>Range</u>
Alpha No. 15	2662	111	A MC 37759	1	17S 12S
Alpha No. 17	1201	249	A MC 37760	1	17S 12E
" " "	"	"	"	12	17S 12E
Alpha No. 18	1201	250	A MC 37761	1	17S 12E
" " "	"	"	"	12	17S 12E
Alpha No. 19	1201	251	A MC 37762	12	17S 12E
Alpha No. 23	2662	115	A MC 37763	1	17S 12E
Alpha No. 35	1201	260	A MC 37764	6	17S 13E
" " "	"	"	"	7	17S 13E
" " "	"	"	"	1	17S 12E
" " "	"	"	"	12	17S 12E
Alpha No. 36	1201	261	A MC 37765	7	17S 13E
" " "	"	"	"	12	17S 12E
Alpha No. 41	1201	266	A MC 37766	6	17S 13E
" " "	"	"	"	7	17S 13E
Alpha No. 56	1201	269	A MC 37767	6	17S 13E
Alpha No. 57	1201	270	A MC 37768	6	17S 13E
" " "	"	"	"	7	17S 13E
Alpha No. 60	1201	271	A MC 37769	6	17S 13E
Alpha No. 61	1201	272	A MC 37770	6	17S 13E
Alpha No. 62	1201	273	A MC 37771	6	17S 13E
Alpha No. 63	1201	274	A MC 37772	6	17S 13E
" " "	"	"	"	7	17S 13E
Alpha No. 64	1201	275	A MC 37773	6	17S 13E
" " "	"	"	"	7	17S 13E
Alpha No. 65	1201	276	A MC 37774	7	17S 13E
Alpha No. 66	1201	277	A MC 37775	7	17S 13E
Alpha No. 67	1201	278	A MC 37776	7	17S 13E
Alpha No. 68	1201	279	A MC 37777	6	17S 13E
Alpha No. 69	1201	280	A MC 37778	6	17S 13E
Alpha No. 70	1201	281	A MC 37779	6	17S 13E
Alpha No. 71	1201	282	A MC 37780	12	17S 12E
Alpha No. 72	1201	283	A MC 37781	12	17S 12E
Alpha No. 74	1201	285	A MC 37782	12	17S 12E
Alpha No. 75	1201	286	A MC 37783	12	17S 12E
Alpha No. 76	1201	287	A MC 37784	12	17S 12E
Alpha No. 79	3053	183	A MC 37785	7	17S 13E
" " "	"	"	"	12	17S 12E
Alpha No. 80	3053	182	A MC 37786	7	17S 13E
" " "	"	"	"	12	17S 12E
Alpha No. 82	3053	189	A MC 37787	7	17S 13E
Alpha No. 83	3053	188	A MC 37788	7	17S 13E
Bapi No. 1	3053	185	A MC 37789	12	17S 12E
Bapi No. 2	3098	746	A MC 37790	12	17S 12E
EBA	4533	913	A MC 37855	15	17S 13E
EBE	4533	914	A MC 37856	15	17S 13E
EBI	4533	915	A MC 37857	15	17S 13E
EBO	4533	916	A MC 37858	15	17S 13E
EBU	4533	917	A MC 37859	15	17S 13E

AMC 37759
01261

PHOENIX, ARIZONA
9:00 AM

RECEIVED
BUREAU OF LAND MANAGEMENT
AUG 26 1981
TOWNSHIP
RANGE

<u>Name of Claim</u>	<u>Book</u>	<u>Page</u>	<u>BLM Serial No.</u>	<u>Section</u>	<u>Township</u>	<u>Range</u>
ECA	4533	918	A MC 37860	15	17S	13E
ECE	4533	919	A MC 37861	15	17S	13E
ECI	4533	920	A MC 37862	15	17S	13E
ECO	4533	921	A MC 37863	15	17S	13E
"	"	"	"	22	17S	13E
ECU	4533	922	A MC 37864	15	17S	13E
EDA	4533	923	A MC 37865	15	17S	13E
EDE	4533	924	A MC 37866	15	17S	13E
EDI	4533	925	A MC 37867	15	17S	13E
EDO	4533	926	A MC 37868	15	17S	13E
EDU	4533	927	A MC 37869	15	17S	13E
EFA	4533	928	A MC 37870	15	17S	13E
EFE	4533	929	A MC 37871	15	17S	13E
EFI	4533	930	A MC 37872	15	17S	13E
"	"	"	"	22	17S	13E
EFO	4533	931	A MC 37873	15	17S	13E
EFU	4533	932	A MC 37874	15	17S	13E
EGA	4533	933	A MC 37875	15	17S	13E
EGE	4533	934	A MC 37876	15	17S	13E
EGI	4533	935	A MC 37877	15	17S	13E
EGO	4533	936	A MC 37878	15	17S	13E
EGU	4533	937	A MC 37879	15	17S	13E
EHA	4533	938	A MC 37880	15	17S	13E
EHE	4533	939	A MC 37881	15	17S	13E
"	"	"	"	22	17S	13E
EHI	4533	940	A MC 37882	15	17S	13E
"	"	"	"	14	17S	13E
EHO	4533	941	A MC 37883	15	17S	13E
"	"	"	"	14	17S	13E
EHU	4533	942	A MC 37884	15	17S	13E
"	"	"	"	14	17S	13E
EJA	4533	943	A MC 37885	15	17S	13E
"	"	"	"	14	17S	13E
EJE	4533	944	A MC 37886	15	17S	13E
"	"	"	"	14	17S	13E
EJI	4533	945	A MC 37887	15	17S	13E
"	"	"	"	14	17S	13E
EJO	4533	946	A MC 37888	15	17S	13E
"	"	"	"	14	17S	13E
EJU	4533	947	A MC 37889	15	17S	13E
"	"	"	"	14	17S	13E
EKA	4533	948	A MC 37890	15	17S	13E
"	"	"	"	14	17S	13E
"	"	"	"	22	17S	13E
"	"	"	"	23	17S	13E
Mission # 3	6104	1470/1471	A MC 61261	6	17S	13E
Mission # 4	7673	910/911	A MC 61262	6	17S	13E
Mission # 5	6104	1474/1475	A MC 61263	5	17S	13E
Mission # 6	6104	1476/1477	A MC 61264	6	17S	13E

*AMC 61261
307734
324410*

PHOENIX, ARIZONA
300 N. 19TH AVE.

RECEIVED
BLM, ARIZONA DISTRICT OFFICE
AUG 26 '94
Township
Range

<u>Name of Claim</u>	<u>Book</u>	<u>Page</u>	<u>BLM Serial No.</u>	<u>Section</u>	<u>Range</u>
Mission # 7	6104	1478/1479	A MC 61265	6	17S 13E
Mission # 8	6104	1480/1481	A MC 61266	5	17S 13E
Mission # 9	6104	1482/1483	A MC 61267	6	17S 13E
Mission #12	6104	1484/1485	A MC 61268	6	17S 13E
Mission #18	6104	1486/1487	A MC 61269	5	17S 13E
Mission #19	6104	1488/1489	A MC 61270	5	17S 13E
FED No. 5	6104	1490/1491	A MC 61271	6	17S 13E
FED No. 7	7673	904/905	A MC 61272	6	17S 13E
FED No. 9	6104	1494/1495	A MC 61273	6	17S 13E
FED No. 10	6104	1496/1497	A MC 61274	6	17S 13E
FED No. 11	6104	1498/1499	A MC 61275	6	17S 13E
FED No. 12	6104	1500/1501	A MC 61276	6	17S 13E
FED No. 31	6104	1502/1503	A MC 61277	6	17S 13E
FED No. 32	6104	1504/1505	A MC 61278	6	17S 13E
FED No. 33	6104	1506/1507	A MC 61279	6	17S 13E
FMR No. 5	6104	1508/1509	A MC 61280	5	17S 13E
FMR No. 6	6104	1510/1511	A MC 61281	5	17S 13E
FMR No. 7	6104	1512/1513	A MC 61282	5	17S 13E
FMR No. 8	6104	1514/1515	A MC 61283	5	17S 13E
FMR No. 9	6104	1516/1517	A MC 61284	5	17S 13E
FMR No. 10	6104	1518/1519	A MC 61285	5	17S 13E
FMR No. 11	6104	1520/1521	A MC 61286	5	17S 13E
FMR No. 12	6104	1522/1523	A MC 61287	5	17S 13E
FMR No. 13	6104	1524/1525	A MC 61288	5	17S 13E
FMR No. 14	6104	1526/1527	A MC 61289	5	17S 13E
FMR No. 15	6104	1528/1529	A MC 61290	5	17S 13E
FMR No. 16	6104	1530/1531	A MC 61291	5	17S 13E
FMR No. 17	7673	908/909	A MC 61292	5	17S 13E
" " "	"	" "	"	8	17S 13E
FMR No. 18	7673	906/907	A MC 61293	5	17S 13E
" " "	"	" "	"	8	17S 13E
Mojave - 1	8861	943	A MC 307734	35	16S 12E
Yuma - 1	8861	940	A MC 307735	35	16S 12E
Pima - 1	8861	937	A MC 307736	35	16S 12E
Yavapai - 1	8861	934	A MC 307737	35	16S 12E
Papago - 1	8861	931	A MC 307738	35	16S 12E
Key - 1	8861	928	A MC 307739	35	16S 12E
Lime - 1A	8861	925	A MC 307740	35	16S 12E
Lime - 4A	8861	922	A MC 307741	35	16S 12E
RH-1	9365	593/594	A MC 324410	8	17S 13E
RH-2	9365	595/596	A MC 324411	8	17S 13E
RH-3	9365	597/598	A MC 324412	8	17S 13E
RH-4	9365	599/600	A MC 324413	8	17S 13E
RH-5	9365	601/602	A MC 324414	8	17S 13E
RH-6	9365	603/604	A MC 324415	8	17S 13E
RH-7	9365	605/606	A MC 324416	8	17S 13E
RH-8	9365	607/608	A MC 324417	8	17S 13E
RH-9	9365	609/610	A MC 324418	8	17S 13E
RH-10	9365	611/612	A MC 324419	8	17S 13E

AMC 32440
3 31295

<u>Name of Claim</u>	<u>Book</u>	<u>Page</u>	<u>BLM Serial No.</u>	<u>Section</u>	<u>Township Range</u>
RH-11	9365	613/614	A MC 324420	8	17S 13E
RH-12	9365	615/616	A MC 324421	8	17S 13E
RH-13	9365	617/618	A MC 324422	8	17S 13E
RH-14	9365	619/620	A MC 324423	8	17S 13E
RH-15	9365	621/622	A MC 324424	8	17S 13E
RH-16	9365	623/624	A MC 324425	8	17S 13E
RH-17	9365	625/626	A MC 324426	8	17S 13E
RH-18	9365	627/628	A MC 324427	8	17S 13E
RH-19	9365	629/630	A MC 324428	8	17S 13E
RH-20	9365	631/632	A MC 324429	8	17S 13E
RH-21	9365	633/634	A MC 324430	8	17S 13E
RH-22	9365	635/636	A MC 324431	8	17S 13E
RH-23	9365	637/638	A MC 324432	8	17S 13E
RH-24	9365	639/640	A MC 324433	8	17S 13E
RH-25	9365	641/642	A MC 324434	8	17S 13E
RH-26	9365	643/644	A MC 324435	8	17S 13E
RH-27	9365	645/646	A MC 324436	8	17S 13E
RH-28	9365	647/648	A MC 324437	8	17S 13E
RH-29	9365	649/650	A MC 324438	8	17S 13E
RH-30	9365	651/652	A MC 324439	8	17S 13E
RH-31	9365	653/654	A MC 324440	8	17S 13E
RH-32	9365	655/656	A MC 324441	8	17S 13E
RH-33	9365	657/658	A MC 324442	8	17S 13E
RH-34	9365	659/660	A MC 324443	8	17S 13E
RH-35	9365	661/662	A MC 324444	8	17S 13E
RH-36	9365	663/664	A MC 324445	8	17S 13E
BUCCO-1	9830	2303/2304	A MC 331295	12	17S 12E
BUCCO-2	9830	2305/2306	A MC 331296	12	17S 12E
BUCCO-3	9830	2307/2308	A MC 331297	12	17S 12E
BUCCO-4	9830	2309/2310	A MC 331298	12	17S 12E
BUCCO-5	9830	2311/2312	A MC 331299	12	17S 12E

These claims are located in the sections, townships, and ranges as designated.

PAYMENT

188 mining claims x \$100.00 = \$18,800

9:00 A.M.
PHOENIX, ARIZONA

Aug 26 '94

RECEIVED
BLM, AZ STATE OFFICE

ASARCO

188 sep 8/26/94

Mission Complex

John D. Low
General Manager

J. B. Lichtenhan
Operations Manager

August 19, 1994

CERTIFIED MAIL
RETURN RECEIPT REQUESTED

BUREAU OF LAND MANAGEMENT
Arizona State Office
Post Office Box 16563
Phoenix, Arizona 85011

Attention: Mining Claims Unit

Dear Sir:

Mission Complex
Evidence of Payment
Annual Maintenance Fee Fiscal Year 1995

RECEIVED
BLM ARIZONA STATE OFFICE
AUG 26 1994
3:00 AM
PHOENIX, ARIZONA

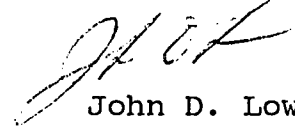
This will serve as notice that the owner of the claims/sites intends to continue to hold them as listed and described in Exhibit A.

The annual maintenance fee of \$100.00 for each mining claim and mill site , as required under Public Law 103-66 of August 10, 1993, 107 stat. 312 for fiscal year 1995, was mailed to the State Office of the BLM in the form of a check in the amount of \$18,800 for the claims/sites listed in Exhibit A.

Owner: ASARCO Incorporated
Mission Complex
P. O. Box 111
Sahuarita, AZ 85629

Please return the proof of payment receipt to the owner Attn: John D. Low.

Sincerely,



John D. Low

BMW/lb
Enclosures

ASARCO

MONTH
AUG 94



REMITTANCE ADVICE
VENDOR NO. 101

VOUCHER NO.
08-1606

49 016844

ASARCO Incorporated • MISSION COMPLEX • P.O. BOX 111 • SAHUARITA, ARIZONA 85629

INVOICE NUMBER	OUR ORDER NO. / REFERENCE	INVOICE AMOUNT	DISCOUNT	DEDUCTIONS	NET AMOUNT
MAINTENANCE FEE-	MISSION COMPLEX 0818760	18,800.00			18,800.00
RECEIVED 91 M. AZ STATE OFFICE Aug 26 '94	9:00 A.M. PHOENIX, ARIZONA				
Detach before depositing	TOTALS	18,800.00			18,800.00



UNITED STATES
DEPARTMENT OF THE INTERIOR
BUREAU OF LAND MANAGEMENT

RECEIPT AND ACCOUNTING ADVICE

SM/AZ NO. 2024649
08/26/94
OK
18,800.00

CLAIM MAINTENANCE FEE 1995 (188)

2 69 13

Subject:

Applicant: ASARCO INCORPORATED
P. O. BOX 111
SAHUARITA, AZ 85629

SAME - CK #49 016844
602-648-2500

Remitter:

Assignor:

LEASE MANAGEMENT DATA									
<input type="checkbox"/> NEW <input type="checkbox"/> UPDATE <input type="checkbox"/> PAYMENT									
ORIGINAL SERIAL NO.	ASG.	TYPE	ST.	CTY.	FUND SYMBOL			ACRES/UNITS	RATE
AMC 22865, ET AL									
AMOUNT	ANV. DATE	EXP. DATE	BILL CYC.	S/C	DISTRICT	NEXT BILL	MISC. DATA	U of M	ACTUAL UNITS
ASSIGNMENT SERIAL NO.	ASG.	TYPE	ST.	CTY.	FUND SYMBOL			ACRES/UNITS	RATE
AMOUNT	ANV. DATE	EXP. DATE	BILL CYC.	S/C	DISTRICT	NEXT BILL	MISC. DATA	U of M	ACTUAL UNITS

APPLY REMITTANCE			
ACTION	FUND SYMBOL	CTY.	AMOUNT
FILING FEE			
RENTAL			
UNEARNED			
REFUND			
TOTAL			
AMOUNT DUE			

Remarks:
 22865-22880 16 30773A-307741
 24403-24406 4 324410-324445
 24410-24414 5 331295-331299
 24430 1
 24433 1
 24437-24446 10
 24450 1
 37759-37790 32
 37855-37890 36
 BY: 61261-61293 33

(188)

DATE:

Lease in Escrow?
 KGS?
 Auto Escalates?
 Auto Renew?

Of Interest?
 Operating Rights?
 Operator
 Bond Filed?

FOR MMS USE ONLY

BILLEE	FOREST REFUGE
NUMBER	
OCS SECTION	
CODE	

ASARCO

5916
22807
24397
37759
61261

Copper Operations
Tucson Office

August 25, 1993

CERTIFIED MAIL - RETURN RECEIPT REQUESTED

307734
324410
Jr

BUREAU OF LAND MANAGEMENT
Arizona State Office
Attn: Mining Claims Unit
P O Box 16563
Phoenix, AZ 85011

Dear Sir:


Mission Complex
Evidence of Payment
Annual Rental Fee Fiscal years 1993 and 1994

This will serve as notice that the owner of the claims/sites intends to continue to hold them as listed and described in Exhibit A.

The annual rental fee of \$100.00 for each mining claim and mill site located on or before October 5, 1992, as required under Public Law 102-381 of October 5, 1992, 106 stat. 1374, 1378-79 for fiscal year 1993 and 1994, was mailed to the State Office of the BLM in the form of a check in the amount of \$38,400.00 for the claims/sites listed in Exhibit A.

Owner: ASARCO Incorporated
P O Box 5747
Tucson, AZ 85703

Please return the proof of payment receipt to the owner Attn: D. F. Skidmore.


D. F. Skidmore

DFS/kh

Encls.

93 + 94
ENTERED IN COMPUTER

SEP 29 1993

Skidmore

*Call 2-8-94
C. Skid*

9:00 A.M.
PHOENIX, ARIZONA

Aug 26 '93

RECEIVED
BLM AZ STATE OFFICE

9:00 A.M.
PHOENIX, ARIZONA

Aug 26 '93

RECEIVED
BLM, AZ STATE OFFICE

EXHIBIT A
FISCAL YEARS 1993 - 1994

the mining claims

situated in the Pima Mining District, Pima County, Arizona, the names and books and pages of record in the office of the County Recorder of Pima County, Arizona and the Bureau of Land Management serial number of the Notices of Location whereof are as follows:

<u>Name of Claim</u>	<u>Book</u>	<u>Page</u>	<u>BLM Serial No.</u>	<u>Section</u>	<u>Township Range</u>
CUNA D'ORO ✓	5502	828	A MC 5916	2	17S 12E
RED OXIDE NO. 4 ✓	5502	830	A MC 5918	2	17S 12E
ATLAS ✓	5502	831	A MC 5919	2	17S 12E
BARBARA ✓	5502	832	A MC 5920	2	17S 12E
PRINCE RUPERT ✓	5502	834	A MC 5922	2	17S 12E
PIBA NO. 3 } ✓	3006	156	A MC 22865	12	17S 12E
PIBA NO. 4 } ✓	3006	157	A MC 22866	12	17S 12E
PEAK #1	444	77	A MC 22867	12	17S 12E
PEAK #2	444	78	A MC 22868	12	17S 12E
PEAK #3	444	79	A MC 22869	12	17S 12E
PEAK #4	444	80	A MC 22870	12	17S 12E
PEAK #5	444	81	A MC 22871	12	17S 12E
PEAK #6	444	82	A MC 22872	12	17S 12E
PEAK #7	1201	298	A MC 22873	12	17S 12E
PEAK #8	973	248	A MC 22874	12	17S 12E
PEAK #9	444	85	A MC 22875	12	17S 12E
PEAK #10	444	86	A MC 22876	12	17S 12E
PEAK #11	444	87	A MC 22877	12	17S 12E
ALPHA #73 ✓	3053	187	A MC 22878	12	17S 12E
BAN-ANA-PI No. 1 ✓	3108	340	A MC 22879	12	17S 12E
BAN-ANA-PI NO. 2 ✓	3108	341	A MC 22880	12	17S 12E
UTE ✓	922	597	A MC 24403	35	16S 12E
PIUTE ✓	922	595	A MC 24404	35	16S 12E
COMANCHE ✓	1681	457	A MC 24405	35	16S 12E
HOPI ✓	891	379	A MC 24406	35	16S 12E
YAQUI ✓	1083	407	A MC 24410	35	16S 12E
ALGONQUIN ✓	1083	405	A MC 24411	35	16S 12E
IROQUOIS ✓	1083	408	A MC 24412	35	16S 12E
PUEBLO ✓	1877	167	A MC 24413	35	16S 12E
ACOMA ✓	1110	221	A MC 24414	35	16S 12E
BLITZ NO. 6 ✓	76	568	A MC 24430	12	17S 12E
BLITZ NO. 9 ✓	76	571	A MC 24433	12	17S 12E
CHOLLA NO. 1 ✓	371	546	A MC 24437	1	17S 12E
" " " ✓	"	"	"	12	17S 12E
CHOLLA NO. 2 ✓	371	547	A MC 24438	12	17S 12E

34

34

<u>Name of Claim</u>	<u>Book</u>	<u>Page</u>	<u>BLM Serial No.</u>	<u>Section</u>	<u>Township Range</u>
CHOLLA NO. 3	371	548	A MC 24439	12	17S 12E
CHOLLA NO. 4	371	549	A MC 24440	12	17S 12E
CHOLLA NO. 5	371	550	A MC 24441	12	17S 12E
CHOLLA NO. 6	371	551	A MC 24442	12	17S 12E
CHOLLA NO. 7	371	552	A MC 24443	1	17S 12E
" " "	"	"	"	12	17S 12E
CHOLLA NO. 8	371	553	A MC 24444	1	17S 12E
VALLE	73	448	A MC 24445	12	17S 12E
VALLE NO. 2	433	164	A MC 24446	12	17S 12E
VALLE NO. 6	458	427	A MC 24450	12	17S 12E
Alpha No. 15	2662	111	A MC 37759	1	17S 12S
Alpha No. 17	1201	249	A MC 37760	1	17S 12E
" " "	"	"	"	12	17S 12E
Alpha No. 18	1201	250	A MC 37761	1	17S 12E
" " "	"	"	"	12	17S 12E
Alpha No. 19	1201	251	A MC 37762	12	17S 12E
Alpha No. 23	2662	115	A MC 37763	1	17S 12E
Alpha No. 35	1201	260	A MC 37764	6	17S 13E
" " "	"	"	"	7	17S 13E
" " "	"	"	"	1	17S 12E
" " "	"	"	"	12	17S 12E
Alpha No. 36	1201	261	A MC 37765	7	17S 13E
" " "	"	"	"	12	17S 12E
Alpha No. 41	1201	266	A MC 37766	6	17S 13E
" " "	"	"	"	7	17S 13E
Alpha No. 56	1201	269	A MC 37767	6	17S 13E
Alpha No. 57	1201	270	A MC 37768	6	17S 13E
" " "	"	"	"	7	17S 13E
Alpha No. 60	1201	271	A MC 37769	6	17S 13E
Alpha No. 61	1201	272	A MC 37770	6	17S 13E
Alpha No. 62	1201	273	A MC 37771	6	17S 13E
Alpha No. 63	1201	274	A MC 37772	6	17S 13E
" " "	"	"	"	7	17S 13E
Alpha No. 64	1201	275	A MC 37773	6	17S 13E
" " "	"	"	"	7	17S 13E
Alpha No. 65	1201	276	A MC 37774	7	17S 13E
Alpha No. 66	1201	277	A MC 37775	7	17S 13E
Alpha No. 67	1201	278	A MC 37776	7	17S 13E
Alpha No. 68	1201	279	A MC 37777	6	17S 13E
Alpha No. 69	1201	280	A MC 37778	6	17S 13E
Alpha No. 70	1201	281	A MC 37779	6	17S 13E
Alpha No. 71	1201	282	A MC 37780	1	17S 13E
Alpha No. 72	1201	283	A MC 37781	12	17S 13E
Alpha No. 74	1201	285	A MC 37782	12	17S 13E
Alpha No. 75	1201	286	A MC 37783	12	17S 13E
Alpha No. 76	1201	287	A MC 37784	12	17S 12E
Alpha No. 79	3053	183	A MC 37785	7	17S 13E
" " "	"	"	"	12	17S 12E
Alpha No. 80	3053	182	A MC 37786	7	17S 13E
" " "	"	"	"	12	17S 12E
Alpha No. 82	3053	189	A MC 37787	7	17S 13E

9:00 A.M.
 PHOENIX, ARIZONA

JUL 26 1933
 BUREAU OF LANDS
 PHOENIX, ARIZONA

<u>Name of Claim</u>	<u>Book</u>	<u>Page</u>	<u>BLM Serial No.</u>	<u>Section</u>	<u>Township Range</u>
Alpha No. 83	3053	188	A MC 37788	7	17S 13E
Bapi No. 1	3053	185	A MC 37789	12	17S 12E
Bapi No. 2	3098	746	A MC 37790	12	17S 12E
EBA	4533	913	A MC 37855	15	17S 13E
EBE	4533	914	A MC 37856	15	17S 13E
EBI	4533	915	A MC 37857	15	17S 13E
EBO	4533	916	A MC 37858	15	17S 13E
EBU	4533	917	A MC 37859	15	17S 13E
ECA	4533	918	A MC 37860	15	17S 13E
ECE	4533	919	A MC 37861	15	17S 13E
ECI	4533	920	A MC 37862	15	17S 13E
ECO	4533	921	A MC 37863	15	17S 13E
"	"	"	"	22	17S 13E
ECU	4533	922	A MC 37864	15	17S 13E
EDA	4533	923	A MC 37865	15	17S 13E
EDE	4533	924	A MC 37866	15	17S 13E
EDI	4533	925	A MC 37867	15	17S 13E
EDO	4533	926	A MC 37868	15	17S 13E
EDU	4533	927	A MC 37869	15	17S 13E
EFA	4533	928	A MC 37870	15	17S 13E
EFE	4533	929	A MC 37871	15	17S 13E
EFI	4533	930	A MC 37872	15	17S 13E
"	"	"	"	22	17S 13E
EFO	4533	931	A MC 37873	15	17S 13E
EFU	4533	932	A MC 37874	15	17S 13E
EGA	4533	933	A MC 37875	15	17S 13E
EGE	4533	934	A MC 37876	15	17S 13E
EGI	4533	935	A MC 37877	15	17S 13E
EGO	4533	936	A MC 37878	15	17S 13E
EGU	4533	937	A MC 37879	15	17S 13E
EHA	4533	938	A MC 37880	15	17S 13E
EHE	4533	939	A MC 37881	15	17S 13E
"	"	"	"	22	17S 13E
EHI	4533	940	A MC 37882	15	17S 13E
"	"	"	"	14	17S 13E
EHO	4533	941	A MC 37883	15	17S 13E
"	"	"	"	14	17S 13E
EHU	4533	942	A MC 37884	15	17S 13E
"	"	"	"	14	17S 13E
EJA	4533	943	A MC 37885	15	17S 13E
"	"	"	"	14	17S 13E
EJE	4533	944	A MC 37886	15	17S 13E
"	"	"	"	14	17S 13E
EJI	4533	945	A MC 37887	15	17S 13E
"	"	"	"	14	17S 13E
EJO	4533	946	A MC 37888	15	17S 13E
"	"	"	"	14	17S 13E
EJU	4533	947	A MC 37889	15	17S 13E
"	"	"	"	14	17S 13E
EKA	4533	948	A MC 37890	15	17S 13E
"	"	"	"	14	17S 13E

9:00 A.M.
 AUG 26 1993
 RECEIVED
 BUREAU OF LAND MANAGEMENT
 DENVER, COLORADO

AUG 26 '93

<u>Name of Claim</u>	<u>Book</u>	<u>Page</u>	<u>BLM Serial No.</u>	<u>Section</u>	<u>Township Range</u>
EKA	4533	948	A MC 37890	22	17S 13E
"	"	"	"	23	17S 13E
Mission # 3	6104	1470/1471	A MC 61261	6	17S 13E
Mission # 4	7673	910/911	A MC 61262	6	17S 13E
Mission # 5	6104	1474/1475	A MC 61263	5	17S 13E
Mission # 6	6104	1476/1477	A MC 61264	6	17S 13E
Mission # 7	6104	1478/1479	A MC 61265	6	17S 13E
Mission # 8	6104	1480/1481	A MC 61266	5	17S 13E
Mission # 9	6104	1482/1483	A MC 61267	6	17S 13E
Mission #12	6104	1484/1485	A MC 61268	6	17S 13E
Mission #18	6104	1486/1487	A MC 61269	5	17S 13E
Mission #19	6104	1488/1489	A MC 61270	5	17S 13E
FED No. 5	6104	1490/1491	A MC 61271	6	17S 13E
FED No. 7	7673	904/905	A MC 61272	6	17S 13E
FED No. 9	6104	1494/1495	A MC 61273	6	17S 13E
FED No. 10	6104	1496/1497	A MC 61274	6	17S 13E
FED No. 11	6104	1498/1499	A MC 61275	6	17S 13E
FED No. 12	6104	1500/1501	A MC 61276	6	17S 13E
FED No. 31	6104	1502/1503	A MC 61277	6	17S 13E
FED No. 32	6104	1504/1505	A MC 61278	6	17S 13E
FED No. 33	6104	1506/1507	A MC 61279	6	17S 13E
FMR No. 5	6104	1508/1509	A MC 61280	5	17S 13E
FMR No. 6	6104	1510/1511	A MC 61281	5	17S 13E
FMR No. 7	6104	1512/1513	A MC 61282	5	17S 13E
FMR No. 8	6104	1514/1515	A MC 61283	5	17S 13E
FMR No. 9	6104	1516/1517	A MC 61284	5	17S 13E
FMR No. 10	6104	1518/1519	A MC 61285	5	17S 13E
FMR No. 11	6104	1520/1521	A MC 61286	5	17S 13E
FMR No. 12	6104	1522/1523	A MC 61287	5	17S 13E
FMR No. 13	6104	1524/1525	A MC 61288	5	17S 13E
FMR No. 14	6104	1526/1527	A MC 61289	5	17S 13E
FMR No. 15	6104	1528/1529	A MC 61290	5	17S 13E
FMR No. 16	6104	1530/1531	A MC 61291	5	17S 13E
FMR No. 17	7673	908/909	A MC 61292	5	17S 13E
" " "	"	" "	"	8	17S 13E
FMR No. 18	7673	906/907	A MC 61293	5	17S 13E
" " "	"	" "	"	8	17S 13E
Gila - 5	8846	1571	A MC 307446	2	17S 12E
Gila - 6	8846	1574	A MC 307447	2	17S 12E
Gila - 7	8846	1577	A MC 307448	2	17S 12E
Mojave - 1	8861	943	A MC 307734	5	16S 12E
Yuma - 1	8861	940	A MC 307735	5	16S 12E
Pima - 1	8861	937	A MC 307736	5	16S 12E
Yavapai - 1	8861	934	A MC 307737	5	16S 12E
Papago - 1	8861	931	A MC 307738	5	16S 12E
Key - 1	8861	928	A MC 307739	5	16S 12E
Lime - 1A	8861	925	A MC 307740	35	16S 12E
Lime - 4A	8861	922	A MC 307741	35	16S 12E
RH-1	9365	593/594	A MC 324410	8	17S 13E
RH-2	9365	595/596	A MC 324411	8	17S 13E
RH-3	9365	597/598	A MC 324412	8	17S 13E

9:00 A.M. 9/25/93
 RECORDED
 AUG 26 1993
 48

<u>Name of Claim</u>	<u>Book</u>	<u>Page</u>	<u>BLM Serial No.</u>	<u>Section</u>	<u>Township Range</u>
RH-4	9365	599/600	A MC 324413	8	17S 13E
RH-5	9365	601/602	A MC 324414	8	17S 13E
RH-6	9365	603/604	A MC 324415	8	17S 13E
RH-7	9365	605/606	A MC 324416	8	17S 13E
RH-8	9365	607/608	A MC 324417	8	17S 13E
RH-9	9365	609/610	A MC 324418	8	17S 13E
RH-10	9365	611/612	A MC 324419	8	17S 13E
RH-11	9365	613/614	A MC 324420	8	17S 13E
RH-12	9365	615/616	A MC 324421	8	17S 13E
RH-13	9365	617/618	A MC 324422	8	17S 13E
RH-14	9365	619/620	A MC 324423	8	17S 13E
RH-15	9365	621/622	A MC 324424	8	17S 13E
RH-16	9365	623/624	A MC 324425	8	17S 13E
RH-17	9365	625/626	A MC 324426	8	17S 13E
RH-18	9365	627/628	A MC 324427	8	17S 13E
RH-19	9365	629/630	A MC 324428	8	17S 13E
RH-20	9365	631/632	A MC 324429	8	17S 13E
RH-21	9365	633/634	A MC 324430	8	17S 13E
RH-22	9365	635/636	A MC 324431	8	17S 13E
RH-23	9365	637/638	A MC 324432	8	17S 13E
RH-24	9365	639/640	A MC 324433	8	17S 13E
RH-25	9365	641/642	A MC 324434	8	17S 13E
RH-26	9365	643/644	A MC 324435	8	17S 13E
RH-27	9365	645/646	A MC 324436	8	17S 13E
RH-28	9365	647/648	A MC 324437	8	17S 13E
RH-29	9365	649/650	A MC 324438	8	17S 13E
RH-30	9365	651/652	A MC 324439	8	17S 13E
RH-31	9365	653/654	A MC 324440	8	17S 13E
RH-32	9365	655/656	A MC 324441	8	17S 13E
RH-33	9365	657/658	A MC 324442	8	17S 13E
RH-34	9365	659/660	A MC 324443	8	17S 13E
RH-35	9365	661/662	A MC 324444	8	17S 13E
RH-36	9365	663/664	A MC 324445	8	17S 13E

33

That all of said mining claims are owned by ASARCO Incorporated, the mailing address of which is P. O. Box 111, Sahuarita, Arizona, 85629

PAYMENT

192 mining claims x \$200.00 = \$38,400.00

9:00 A.M.
 PHOENIX, ARIZONA

Aug 26 1993

RECEIVED
 BLM, AZ STATE OFFICE

UNITED STATES
DEPARTMENT OF THE INTERIOR
BUREAU OF LAND MANAGEMENT

RECEIPT AND ACCOUNTING ADVICE

No. 2044668

WG/AZ

08/26/93

Subject: CLAIM RENTAL FEE 1993 & 1994 (192)

2 65 13

38,400.00

Applicant:

ASARCO
BOX 5747
TUCSON AZ 85703

SAME CK. # 45004472

Remitter:

Assignor:

LEASE MANAGEMENT DATA NEW UPDATE PAYMENT

ORIGINAL SERIAL NO.	ASG.	TYPE	ST.	CTY.	FUND SYMBOL	ACRES/UNITS	RATE
AMC 5916, ET AL							

AMOUNT	ANV. DATE	EXP. DATE	BILL CYC.	S/C	DISTRICT	NEXT BILL	MISC. DATA	U of M	ACTUAL UNITS

ASSIGNMENT SERIAL NO.	ASG.	TYPE	ST.	CTY.	FUND SYMBOL	ACRES/UNITS	RATE

AMOUNT	ANV. DATE	EXP. DATE	BILL CYC.	S/C	DISTRICT	NEXT BILL	MISC. DATA	U of M	ACTUAL UNITS

APPLY REMITTANCE

ACTION	FUNDSYMBOL	CTY.	AMOUNT
FILING FEE			
RENTAL			
UNEARNED			
REFUND			
TOTAL			
AMOUNT DUE			

Remarks:

BY:

DATE:

- Lease in Escrow?
- KGS? Of Interest?
- Auto Escalates? Operating Rights?
- Auto Renew? Operator
- Bond Filed?

FOR MMS USE ONLY

BILLEE NUMBER	FOREST REFUGE
OCS SECTION CODE	

5916
 22807
 24397
 37759
 61241
 307408
 307734
 TD

RECORDED BY: NTS
 DEPUTY RECORDER
 2100 RD18



DOCKET: 9373
 PAGE: 481
 NO. OF PAGES: 6
 SEQUENCE: 92132714
 09/10/92
 AFFPL 10:01:00

W
 MR T E SCARTACCINI
 PO BOX 5747

TUCSON AZ 85703

ENVELOPE
 AMOUNT PAID \$ 12.00

AFFIDAVIT OF LABOR PERFORMED
 AND IMPROVEMENTS MADE

STATE OF ARIZONA)
) SS.
 County of Pima)

RECEIVED
 BLM AZ STATE OFFICE
 SEP 18 1992
 9:00 AM
 PHOENIX, ARIZ.

John D. Low, being first duly sworn, deposes and says that he is a citizen of the United States and more than eighteen (18) years of age, and resides in Tucson, County of Pima, State of Arizona, and is personally acquainted with the mining claims situated in the Pima Mining District, Pima County, Arizona, the names and books and pages of record in the office of the County Recorder of Pima County, Arizona and the Bureau of Land Management serial number of the Notices of Location whereof are as follows:

Name of Claim	Book	Page	BLM Serial No.	Section	Township Range
CUNA D'ORO	5502	828	A MC 5916	2	17S 12E
RED OXIDE NO. 4	5502	830	A MC 5918	2	17S 12E
ATLAS	5502	831	A MC 5919	2	17S 12E
BARBARA	5502	832	A MC 5920	2	17S 12E
PRINCE RUPERT	5502	834	A MC 5922	2	17S 12E
PIBA NO. 3	3006	156	A MC 22865	12	17S 12E
PIBA NO. 4	3006	157	A MC 22866	12	17S 12E
PEAK #1	444	77	A MC 22867	12	17S 12E
PEAK #2	444	78	A MC 22868	12	17S 12E
PEAK #3	444	79	A MC 22869	12	17S 12E
PEAK #4	444	80	A MC 22870	12	17S 12E
PEAK #5	444	81	A MC 22871	12	17S 12E
PEAK #6	444	82	A MC 22872	12	17S 12E
PEAK #7	1201	298	A MC 22873	12	17S 12E
PEAK #8	973	248	A MC 22874	12	17S 12E
PEAK #9	444	85	A MC 22875	12	17S 12E
PEAK #10	444	86	A MC 22876	12	17S 12E
PEAK #11	444	87	A MC 22877	12	17S 12E
ALPHA #73	3053	187	A MC 22878	12	17S 12E
BAN-ANA-PI No. 1	3108	340	A MC 22879	12	17S 12E
BAN-ANA-PI NO. 2	3108	341	A MC 22880	12	17S 12E
UTE	922	597	A MC 24403	35	16S 12E
PIUTE	922	595	A MC 24404	35	16S 12E
COMANCHE	1681	457	A MC 24405	35	16S 12E
HOPI	891	379	A MC 24406	35	16S 12E
YAQUI	1083	407	A MC 24410	35	16S 12E
ALGONQUIN	1083	405	A MC 24411	35	16S 12E
IROQUOIS	1083	408	A MC 24412	35	16S 12E
PUEBLO	1877	167	A MC 24413	35	16S 12E
ACOMA	1110	221	A MC 24414	35	16S 12E
BLITZ NO. 6	76	568	A MC 24430	12	17S 12E
BLITZ NO. 9	76	571	A MC 24433	12	17S 12E
CHOLLA NO. 1	371	546	A MC 24437	1	17S 12E
" " "	"	"	"	12	17S 12E
CHOLLA NO. 2	371	547	A MC 24438	12	17S 12E

5916 22865-22880 24403-24406 24437, 24438
 5918-5920
 5922 9373 481 24410-24414 24430, 24433 (34)

<u>Name of Claim</u>	<u>Book</u>	<u>Page</u>	<u>BLM Serial No.</u>	<u>Section</u>	<u>Township Range</u>
CHOLLA NO. 3	371	548	A MC 24439.	12	17S 12E
CHOLLA NO. 4	371	549	A MC 24440.	12	17S 12E
CHOLLA NO. 5	371	550	A MC 24441.	12	17S 12E
CHOLLA NO. 6	371	551	A MC 24442.	12	17S 12E
CHOLLA NO. 7	371	552	A MC 24443.	1	17S 12E
" " "	"	"	"	12	17S 12E
CHOLLA NO. 8	371	553	A MC 24444.	1	17S 12E
VALLE	73	448	A MC 24445.	12	17S 12E
VALLE NO. 2	433	164	A MC 24446.	12	17S 12E
VALLE NO. 6	458	427	A MC 24450.	12	17S 12E
Alpha No. 15	2662	111	A MC 37759.	1	17S 12S
Alpha No. 17	1201	249	A MC 37760.	1	17S 12E
" " "	"	"	"	12	17S 12E
Alpha No. 18	1201	250	A MC 37761.	1	17S 12E
" " "	"	"	"	12	17S 12E
Alpha No. 19	1201	251	A MC 37762.	12	17S 12E
Alpha No. 23	2662	115	A MC 37763.	1	17S 12E
Alpha No. 35	1201	260	A MC 37764.	6	17S 13E
" " "	"	"	"	7	17S 13E
" " "	"	"	"	1	17S 12E
" " "	"	"	"	12	17S 12E
Alpha No. 36	1201	261	A MC 37765.	7	17S 13E
" " "	"	"	"	12	17S 12E
Alpha No. 41	1201	266	A MC 37766.	6	17S 13E
" " "	"	"	"	7	17S 13E
Alpha No. 56	1201	269	A MC 37767.	6	17S 13E
Alpha No. 57	1201	270	A MC 37768.	6	17S 13E
" " "	"	"	"	7	17S 13E
Alpha No. 60	1201	271	A MC 37769.	6	17S 13E
Alpha No. 61	1201	272	A MC 37770.	6	17S 13E
Alpha No. 62	1201	273	A MC 37771.	6	17S 13E
Alpha No. 63	1201	274	A MC 37772.	6	17S 13E
" " "	"	"	"	7	17S 13E
Alpha No. 64	1201	275	A MC 37773.	6	17S 13E
" " "	"	"	"	7	17S 13E
Alpha No. 65	1201	276	A MC 37774.	7	17S 13E
Alpha No. 66	1201	277	A MC 37775.	7	17S 13E
Alpha No. 67	1201	278	A MC 37776.	7	17S 13E
Alpha No. 68	1201	279	A MC 37777.	6	17S 13E
Alpha No. 69	1201	280	A MC 37778.	6	17S 13E
Alpha No. 70	1201	281	A MC 37779.	6	17S 13E
Alpha No. 71	1201	282	A MC 37780.	12	17S 12E
Alpha No. 72	1201	283	A MC 37781.	12	17S 12E
Alpha No. 74	1201	285	A MC 37782.	12	17S 12E
Alpha No. 75	1201	286	A MC 37783.	12	17S 12E
Alpha No. 76	1201	287	A MC 37784.	12	17S 12E
Alpha No. 79	3053	183	A MC 37785.	7	17S 13E
" " "	"	"	"	12	17S 12E
Alpha No. 80	3053	182	A MC 37786.	12	17S 13E
" " "	"	"	"	12	17S 12E
Alpha No. 82	3053	189	A MC 37787.	12	17S 13E

24439-24446 24450

37759-37787

9373

482

RECEIVED
BLM STATE OFFICE
SEP 18 1992

SEP 18 1992

RECEIVED
BLM STATE OFFICE

39

<u>Name of Claim</u>	<u>Book</u>	<u>Page</u>	<u>BLM Serial No.</u>	<u>Section</u>	<u>Township Range</u>
Alpha No. 83	3053	188	A MC 37788 .	7	17S 13E
Bapi No. 1	3053	185	A MC 37789 .	12	17S 12E
Bapi No. 2	3098	746	A MC 37790 ✓	12	17S 12E
EBA	4533	913	A MC 37855 .	15	17S 13E
EBE	4533	914	A MC 37856 .	15	17S 13E
EBI	4533	915	A MC 37857 .	15	17S 13E
EBO	4533	916	A MC 37858 .	15	17S 13E
EBU	4533	917	A MC 37859 .	15	17S 13E
ECA	4533	918	A MC 37860 .	15	17S 13E
ECE	4533	919	A MC 37861 .	15	17S 13E
ECI	4533	920	A MC 37862 .	15	17S 13E
ECO	4533	921	A MC 37863 .	15	17S 13E
"	"	"	"	22	17S 13E
ECU	4533	922	A MC 37864 .	15	17S 13E
EDA	4533	923	A MC 37865 .	15	17S 13E
EDE	4533	924	A MC 37866 .	15	17S 13E
EDI	4533	925	A MC 37867 .	15	17S 13E
EDO	4533	926	A MC 37868 .	15	17S 13E
EDU	4533	927	A MC 37869 .	15	17S 13E
EFA	4533	928	A MC 37870 .	15	17S 13E
EFE	4533	929	A MC 37871 .	15	17S 13E
EFI	4533	930	A MC 37872 .	15	17S 13E
"	"	"	"	22	17S 13E
EFO	4533	931	A MC 37873 .	15	17S 13E
EFU	4533	932	A MC 37874 .	15	17S 13E
EGA	4533	933	A MC 37875 .	15	17S 13E
EGE	4533	934	A MC 37876 .	15	17S 13E
EGI	4533	935	A MC 37877 .	15	17S 13E
EGO	4533	936	A MC 37878 .	15	17S 13E
EGU	4533	937	A MC 37879 .	15	17S 13E
EHA	4533	938	A MC 37880 .	15	17S 13E
EHE	4533	939	A MC 37881 .	15	17S 13E
"	"	"	"	22	17S 13E
EHI	4533	940	A MC 37882 .	15	17S 13E
"	"	"	"	14	17S 13E
EHO	4533	941	A MC 37883 .	15	17S 13E
"	"	"	"	14	17S 13E
EHU	4533	942	A MC 37884 .	15	17S 13E
"	"	"	"	14	17S 13E
EJA	4533	943	A MC 37885 .	15	17S 13E
"	"	"	"	14	17S 13E
EJE	4533	944	A MC 37886 .	15	17S 13E
"	"	"	"	14	17S 13E
EJI	4533	945	A MC 37887 .	15	17S 13E
"	"	"	"	14	17S 13E
EJO	4533	946	A MC 37888 .	15	17S 13E
"	"	"	"	14	17S 13E
EJU	4533	947	A MC 37889 .	15	17S 13E
"	"	"	"	14	17S 13E
EKA	4533	948	A MC 37890 .	15	17S 13E
"	"	"	"	14	17S 13E

37788-37790

37855-37890

9373

483

FILED
SEP 18 1972

SEP 18 1972

39

<u>Name of Claim</u>	<u>Book</u>	<u>Page</u>	<u>BLM Serial No.</u>	<u>Section</u>	<u>Township Range</u>
EKA - duplicate	4533	948	A MC 37890 ✓ duplicate	22	17S 13E
"	"	"	"	23	17S 13E
Mission # 3	6104	1470/1471	A MC 61261 .	6	17S 13E
Mission # 4	7673	910/911	A MC 61262 .	6	17S 13E
Mission # 5	6104	1474/1475	A MC 61263 .	5	17S 13E
Mission # 6	6104	1476/1477	A MC 61264 .	6	17S 13E
Mission # 7	6104	1478/1479	A MC 61265 .	6	17S 13E
Mission # 8	6104	1480/1481	A MC 61266 .	5	17S 13E
Mission # 9	6104	1482/1483	A MC 61267 .	6	17S 13E
Mission #12	6104	1484/1485	A MC 61268 .	6	17S 13E
Mission #18	6104	1486/1487	A MC 61269 .	5	17S 13E
Mission #19	6104	1488/1489	A MC 61270 .	5	17S 13E
FED No. 5	6104	1490/1491	A MC 61271 .	6	17S 13E
FED No. 7	7673	904/905	A MC 61272 .	6	17S 13E
FED No. 9	6104	1494/1495	A MC 61273 .	6	17S 13E
FED No. 10	6104	1496/1497	A MC 61274 .	6	17S 13E
FED No. 11	6104	1498/1499	A MC 61275 .	6	17S 13E
FED No. 12	6104	1500/1501	A MC 61276 .	6	17S 13E
FED No. 31	6104	1502/1503	A MC 61277 .	6	17S 13E
FED No. 32	6104	1504/1505	A MC 61278 .	6	17S 13E
FED No. 33	6104	1506/1507	A MC 61279 .	6	17S 13E
FMR No. 5	6104	1508/1509	A MC 61280 .	5	17S 13E
FMR No. 6	6104	1510/1511	A MC 61281 .	5	17S 13E
FMR No. 7	6104	1512/1513	A MC 61282 .	5	17S 13E
FMR No. 8	6104	1514/1515	A MC 61283 .	5	17S 13E
FMR No. 9	6104	1516/1517	A MC 61284 .	5	17S 13E
FMR No. 10	6104	1518/1519	A MC 61285 .	5	17S 13E
FMR No. 11	6104	1520/1521	A MC 61286 .	5	17S 13E
FMR No. 12	6104	1522/1523	A MC 61287 .	5	17S 13E
FMR No. 13	6104	1524/1525	A MC 61288 .	5	17S 13E
FMR No. 14	6104	1526/1527	A MC 61289 .	5	17S 13E
FMR No. 15	6104	1528/1529	A MC 61290 .	5	17S 13E
FMR No. 16	6104	1530/1531	A MC 61291 .	5	17S 13E
FMR No. 17	7673	908/909	A MC 61292 .	5	17S 13E
" " "	"	" "	"	8	17S 13E
FMR No. 18	7673	906/907	A MC 61293 ✓	5	17S 13E
" " "	"	" "	"	8	17S 13E
Gila - 5	8846	1571	A MC 307446 .	2	17S 12E
Gila - 6	8846	1574	A MC 307447 .	2	17S 12E
Gila - 7	8846	1577	A MC 307448 ✓	2	17S 12E
Mojave - 1	8861	943	A MC 307734 .	35	16S 12E
Yuma - 1	8861	940	A MC 307735 .	35	16S 12E
Pima - 1	8861	937	A MC 307736 .	35	16S 12E
Yavapai - 1	8861	934	A MC 307737 .	35	16S 12E
Papago - 1	8861	931	A MC 307738 .	35	16S 12E
Key - 1	8861	928	A MC 307739 .	35	16S 12E
Lime - 1A	8861	925	A MC 307740 .	35	16S 12E
Lime - 4A	8861	922	A MC 307741 .	35	16S 12E

PHOTOGRAPHED
SEP 18 1947

RECEIVED
SEP 18 1947

61261-61293

307446-307448

307734-307741

9373

484

44


That all of said mining claims are owned by ASARCO Incorporated, the mailing address of which is P. O. Box 111, Sahuarita, Arizona, 85629; that between September 1, 1991 and September 1, 1992, in excess of \$500,000. worth of work and improvements were done and performed for the benefit of each of the afore-mentioned claims. Work and improvements consisted of removal of waste material and development work preparatory to mining. Please refer to the attached list for names and addresses of some of the miners, among many, who worked upon these claims.

Such labor was performed and improvements made at the expense of ASARCO Incorporated for the benefit of each and all of said mining claims comprising said contiguous groups as part of a general plan of exploration, improvements and development, and they tend to explore, improve and develop each and all of said mining claims. The amount expended for and the value of said labor and improvements is more than One Hundred Dollars (\$100.00) for each of the mining claims and at least said amount was allocated to each of the mining claims. Said expenditure was made in good faith for the purpose of exploring, improving and developing said contiguous group of mining claims and was intended as annual labor and improvements for each and all of the above-described unpatented lode mining claims for the assessment year ending at 12:00 o'clock Meridian, September 1, 1992.

John D. Low
For ASARCO Incorporated

STATE OF ARIZONA)
) SS.
County of Pima)

The foregoing instrument was acknowledged before me this 31st day of August, 1992, by John D. Low for ASARCO Incorporated.



Linda J. Bruno
Notary Public

My Commission Expires:

7-29-93

RECEIVED
BLM/AZ STATE OFFICE
SEP 18 '92
3500 East
PHOENIX, ARIZONA

ANNUAL ASSESSMENT WORK

September 1, 1991 Through August 31, 1992

Names and addresses of people performing the work, among others were:

M. S. Wildman
17712 S. Placita De Laton
Sahuarita, AZ 85629

K. L. Mosher
657 Via San Mateo
Green Valley, AZ 85614

V. J. Leeper
9401 E. 26th St.
Tucson, AZ 85710

G. L. Koestel
5424 S. Alaska Dr.
Tucson, AZ 85706

John Brambilia
5751 S. Santa Clara
Tucson, AZ 85706

H. Counts
6001 E. 33rd St.
Tucson, AZ 85711

R. Beckham
7018 S. San Fernando
Tucson, AZ 85706

L. L. Newhard
6737 E. Cooper St.
Tucson, AZ 85710

H. Young
HCR #2, Box 537
Tucson, AZ 85735

D. D. Long
6625 S. Headley Rd.
Tucson, AZ 85746

J. Shanklin
8522 E. 24th St.
Tucson, AZ 85710

G. E. Weber
5342 W. Circle "Z" St.
Tucson, AZ 85713

PHOENIX, ARIZONA
SEP 18 1992

RECEIVED
BLM, AZ STATE OFFICE

SEP 18 1992

9373

486

ASARCO

Southwestern Mining Department
T. E. Scartaccini
General Manager

September 16, 1992

CERTIFIED MAIL
RETURN RECEIPT REQUESTED

Bureau of Land Management
Arizona State Office
Mining Claims Section
P. O. Box 16563
Phoenix, AZ 85011

PHOENIX, ARIZONA

SEP 18 1992

RECEIVED
BLM, AZ STATE OFFICE

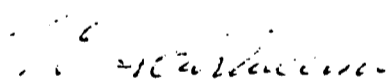
Gentlemen:

Mining Claim Annual Recordation
Mission Unit - ASARCO Incorporated
Pima County, Arizona

In accordance with the Federal Land Policy and Management Act (43 CFR, Part 3833.2), please find enclosed an exact reproduction of the affidavit of assessment work for the period September 1, 1991 - September 1, 1992, with mining claim serial numbers, as recorded in the Pima County Recorder's office in Book 9373, Pages 481 through 486.

Also enclosed is ASARCO Incorporated's check in the amount of \$775 for the filing fee for 155 claims.

Very truly yours,



T. E. Scartaccini
General Manager

GHM/mck
encls. - copy of affidavit & check

cc: JDLow - w/o encl.

UNITED STATES
DEPARTMENT OF THE INTERIOR
BUREAU OF LAND MANAGEMENT

RECEIPT AND ACCOUNTING ADVICE

No. 1925655⁰⁰⁴

CP/AZ

09/18/92

Subject: AFFIDAVITS OF ASSESSMENT WORK (155) — 2 4 12 775.00

Applicant:

ASARCO INC.
BOX 111
SAHUARITA, AZ 85269

OK

Remitter: ASARCO INC.
BOX 5747
TUCSON, AZ 85703
CK #01426

Assignor:

LEASE MANAGEMENT DATA										
<input type="checkbox"/> NEW <input type="checkbox"/> UPDATE <input type="checkbox"/> PAYMENT										
ORIGINAL SERIAL NO.	ASG.	TYPE	ST.	CTY.	FUND SYMBOL			ACRES/UNITS	RATE	
AME 5516, ET AL.										
AMOUNT	ANV. DATE	EXP. DATE	BILL CYC.	S/C	DISTRICT	NEXT BILL	MISC. DATA	U of M	ACTUAL UNITS	
ASSIGNMENT SERIAL NO.	ASG.	TYPE	ST.	CTY.	FUND SYMBOL			ACRES/UNITS	RATE	
AMOUNT	ANV. DATE	EXP. DATE	BILL CYC.	S/C	DISTRICT	NEXT BILL	MISC. DATA	U of M	ACTUAL UNITS	

APPLY REMITTANCE			
ACTION	FUND SYMBOL	CTY.	AMOUNT
FILING FEE			
RENTAL			
UNEARNED			
REFUND			
TOTAL			
AMOUNT DUE			

Remarks:

ACK. CP
BY:

DATE:

<input type="checkbox"/> Lease in Escrow?	Of Interest?
<input type="checkbox"/> KGS?	Operating Rights?
<input type="checkbox"/> Auto Escalates?	Operator
<input type="checkbox"/> Auto Renew?	Bond Filed?

FOR MMS USE ONLY		
BILLEE	NUMBER	FOREST REFUGE
OCS SECTION		
CODE		

CASE FOLDER COPY

61261
 37759
 5916
 22865
 24397
 35866
 307734

RECORDED BY: NTS
 DEPUTY RECORDER
 2100 RD18



DOCKET: 9113
 PAGE: 1170
 NO. OF PAGES: 5
 SEQUENCE: 91109586
 08/29/91
 AFFPL 14:56:00

W
 T.E. SCARTACCINI
 PO BOX 5747

TUCSON AZ 85703

ENVELOPE
 AMOUNT PAID \$ 13.00

AFFIDAVIT OF LABOR PERFORMED
 AND IMPROVEMENTS MADE

RECEIVED
 BLM AZ STATE OFFICE
 SEP 9 91
 9:00 AM
 PHOENIX, ARIZONA

STATE OF ARIZONA)
) SS.
 County of Pima)

John D. Low, being first duly sworn, deposes and says that he is a citizen of the United States and more than twenty-one (21) years of age, and resides in Tucson, County of Pima, State of Arizona, and is personally acquainted with the mining claims situated in the Pima Mining District, Pima County, Arizona, the names and books and pages of record in the office of the County Recorder of Pima County, Arizona and the Bureau of Land Management serial number of the Notices of Location whereof are as follows:

<u>Name of Claim</u>	<u>Book</u>	<u>Page</u>	<u>BLM Serial No.</u>
Mission # 3	6104	1470/1471	A MC 61261
Mission # 4	7673	910/911	A MC 61262
Mission # 5	6104	1474/1475	A MC 61263
Mission # 6	6104	1476/1477	A MC 61264
Mission # 7	6104	1478/1479	A MC 61265
Mission # 8	6104	1480/1481	A MC 61266
Mission # 9	6104	1482/1483	A MC 61267
Mission # 12	6104	1484/1485	A MC 61268
Mission # 18	6104	1486/1487	A MC 61269
Mission # 19	6104	1488/1489	A MC 61270
FED No. 5	6104	1490/1491	A MC 61271
FED No. 7	7673	904/905	A MC 61272
FED No. 9	6104	1494/1495	A MC 61273
FED No. 10	6104	1496/1497	A MC 61274
FED No. 11	6104	1498/1499	A MC 61275
FED No. 12	6104	1500/1501	A MC 61276
FED No. 31	6104	1502/1503	A MC 61277
FED No. 32	6104	1504/1505	A MC 61278
FED No. 33	6104	1506/1507	A MC 61279
FMR No. 5	6104	1508/1509	A MC 61280
FMR No. 6	6104	1510/1511	A MC 61281
FMR No. 7	6104	1512/1513	A MC 61282
FMR No. 8	6104	1514/1515	A MC 61283
FMR No. 9	6104	1516/1517	A MC 61284
FMR No. 10	6104	1518/1519	A MC 61285
FMR No. 11	6104	1520/1521	A MC 61286
FMR No. 12	6104	1522/1523	A MC 61287
FMR No. 13	6104	1524/1525	A MC 61288
FMR No. 14	6104	1526/1527	A MC 61289
FMR No. 15	6104	1528/1529	A MC 61290
FMR No. 16	6104	1530/1531	A MC 61291
FMR No. 17	7673	908/909	A MC 61292
FMR No. 18	7673	906/907	A MC 61293

<u>Name of Claim</u>	<u>Book</u>	<u>Page</u>	<u>BLM Serial No.</u>
Alpha No. 15 ✓	2662	111	A MC 37759 -
Alpha No. 17 ✓	1201	249	A MC 37760 -
Alpha No. 18 ✓	1201	250	A MC 37761 -
Alpha No. 19 ✓	1201	251	A MC 37762 -
Alpha No. 23 ✓	2662	115	A MC 37763 -
Alpha No. 35 ✓	1201	260	A MC 37764 -
Alpha No. 36 ✓	1201	261	A MC 37765 -
Alpha No. 41 ✓	1201	266	A MC 37766 -
Alpha No. 56 ✓	1201	269	A MC 37767 -
Alpha No. 57 ✓	1201	270	A MC 37768 ✓
Alpha No. 60 ✓	1201	271	A MC 37769 ✓
Alpha No. 61 ✓	1201	272	A MC 37770 -
Alpha No. 62 ✓	1201	273	A MC 37771 -
Alpha No. 63 ✓	1201	274	A MC 37772 -
Alpha No. 64 ✓	1201	275	A MC 37773 -
Alpha No. 65 ✓	1201	276	A MC 37774 -
Alpha No. 66 ✓	1201	277	A MC 37775 -
Alpha No. 67 ✓	1201	278	A MC 37776 -
Alpha No. 68 ✓	1201	279	A MC 37777 -
Alpha No. 69 ✓	1201	280	A MC 37778 -
Alpha No. 70 ✓	1201	281	A MC 37779 -
Alpha No. 71 ✓	1201	282	A MC 37780 -
Alpha No. 72 ✓	1201	283	A MC 37781 -
Alpha No. 74 ✓	1201	285	A MC 37782 -
Alpha No. 75 ✓	1201	286	A MC 37783 -
Alpha No. 76 ✓	1201	287	A MC 37784 -
Alpha No. 79 ✓	3053	183	A MC 37785 -
Alpha No. 80 ✓	3053	182	A MC 37786 -
Alpha No. 82 ✓	3053	189	A MC 37787 -
Alpha No. 83 ✓	3053	188	A MC 37788 -
Bapi No. 1 ✓	3053	185	A MC 37789 -
Bapi No. 2 ✓	3098	746	A MC 37790 ✓
EBA ✓	4533	913	A MC 37855 ✓
EBE ✓	4533	914	A MC 37856 ✓
EBI ✓	4533	915	A MC 37857 ✓
EBO ✓	4533	916	A MC 37858 ✓
EBU ✓	4533	917	A MC 37859 ✓
ECA ✓	4533	918	A MC 37860 ✓
ECE ✓	4533	919	A MC 37861 ✓
ECI ✓	4533	920	A MC 37862 ✓
ECO ✓	4533	921	A MC 37863 ✓
ECU ✓	4533	922	A MC 37864 ✓
EDA ✓	4533	923	A MC 37865 ✓
EDE ✓	4533	924	A MC 37866 ✓
EDI ✓	4533	925	A MC 37867 ✓
EDO ✓	4533	926	A MC 37868 ✓
EDU ✓	4533	927	A MC 37869 ✓
EFA ✓	4533	928	A MC 37870 ✓
EFE ✓	4533	929	A MC 37871 ✓
EFI ✓	4533	930	A MC 37872 ✓
EFO ✓	4533	931	A MC 37873 ✓

RECEIVED
BLM, AZ STATE OFFICE

SEP 9 '91

9113 1171

<u>Name of Claim</u>	<u>Book</u>	<u>Page</u>	<u>BLM Serial No.</u>
EFU /	4533	932	A MC 37874 ✓
EGA /	4533	933	A MC 37875 ✓
EGE /	4533	934	A MC 37876 ✓
EGI /	4533	935	A MC 37877 ✓
EGO /	4533	936	A MC 37878 ✓
EGU /	4533	937	A MC 37879 ✓
EHA /	4533	938	A MC 37880 ✓
EHE /	4533	939	A MC 37881 ✓
EHI /	4533	940	A MC 37882 ✓
EHO /	4533	941	A MC 37883 ✓
EHU /	4533	942	A MC 37884 ✓
EJA /	4533	943	A MC 37885 ✓
EJE /	4533	944	A MC 37886 ✓
EJI /	4533	945	A MC 37887 ✓
EJO /	4533	946	A MC 37888 ✓
EJU /	4533	947	A MC 37889 ✓
EKA /	4533	948	A MC 37890 ✓
CUNA D'ORO /	5502	828	A MC 5916 ✓
STAPLE /	5502	829	A MC 5917 ✓
RED OXIDE NO. 4 /	5502	830	A MC 5918 ✓
ATLAS /	5502	831	A MC 5919 ✓
BARBARA /	5502	832	A MC 5920 ✓
PRINCE RUPERT /	5502	834	A MC 5922 ✓
PIBA NO. 3 >	3006	156	A MC 22865 ✓
PIBA NO. 4 >	3006	157	A MC 22866 ✓
PEAK #1	444	77	A MC 22867 ✓
PEAK #2	444	78	A MC 22868 ✓
PEAK #3	444	79	A MC 22869 ✓
PEAK #4	444	80	A MC 22870 ✓
PEAK #5	444	81	A MC 22871 ✓
PEAK #6	444	82	A MC 22872 ✓
PEAK #7	1201	298	A MC 22873 ✓
PEAK #8	973	248	A MC 22874 ✓
PEAK #9	444	85	A MC 22875 ✓
PEAK #10	444	86	A MC 22876 ✓
PEAK #11	444	87	A MC 22877 ✓
ALPHA #73 /	3053	187	A MC 22878 ✓
BANANA-PI No. 1 >	3108	340	A MC 22879 ✓
BANANA-PI No. 2 >	3108	341	A MC 22880 ✓
HOGLE #1 /	775	96	A MC 24397 ✓
BOLSA /	1681	456	A MC 24399 ✓
GYPSY /	73	455	A MC 24401 ✓
CONTACT /	73	455	A MC 24402 ✓
UTE /	922	597	A MC 24403 ✓
PIUTE /	922	595	A MC 24404 ✓
COMANCHE /	1681	457	A MC 24405 ✓
HOPI /	891	379	A MC 24406 ✓
LOUISE NO. 13 /	1877	158	A MC 24407 ✓
YAQUI /	1083	407	A MC 24410 ✓
ALGONQUIN /	1083	405	A MC 24411 ✓
IROQUOIS /	1083	408	A MC 24412 ✓

RECEIVED
BLM AZ STATE OFFICE
SEP 9 '91

9113

1172

<u>Name of Claim</u>	<u>Book</u>	<u>Page</u>	<u>BLM Serial No.</u>
PUEBLO	1877	167	A MC 24413
ACOMA	1110	221	A MC 24414
BLITZ #1	76	563	A MC 24425
BLITZ #2	76	564	A MC 24426
BLITZ NO. 3	76	565	A MC 24427
BLITZ NO. 4	76	566	A MC 24428
BLITZ NO. 5	76	567	A MC 24429
BLITZ NO. 6	76	568	A MC 24430
BLITZ NO. 7	76	569	A MC 24431
BLITZ NO. 8	76	570	A MC 24432
BLITZ NO. 9	76	571	A MC 24433
BLITZ FRACTION	2840	169	A MC 24434
CHOLLA NO. 1	371	546	A MC 24437
CHOLLA NO. 2	371	547	A MC 24438
CHOLLA NO. 3	371	548	A MC 24439
CHOLLA NO. 4	371	549	A MC 24440
CHOLLA NO. 5	371	550	A MC 24441
CHOLLA NO. 6	371	551	A MC 24442
CHOLLA NO. 7	371	552	A MC 24443
CHOLLA NO. 8	371	553	A MC 24444
VALLE	73	448	A MC 24445
VALLE NO. 2	433	164	A MC 24446
VALLE NO. 3	433	165	A MC 24447
VALLE NO. 5	433	167	A MC 24449
VALLE NO. 6	458	427	A MC 24450
OLIVETTE NO. 5	75	138	A MC 35866
BOBBY NO. 1	76	574	A MC 35868
BOBBY NO. 2	76	575	A MC 35869
BOBBY NUMBER 3	76	576	A MC 35870
BOND STREET NO. 1	76	581	A MC 35871
BOND STREET NO. 2	76	582	A MC 35872
BOND STREET NO. 3	76	598	A MC 35873
Gila - 1	8846	1560	A MC 307742
Gila - 2	8846	1562	A MC 307743
Gila - 3	8846	1565	A MC 307444
Gila - 5	8846	1571	A MC 307446
Gila - 6	8846	1574	A MC 307447
Gila - 7	8846	1577	A MC 307448
Mojave - 1	8861	943	A MC 307734
Yuma - 1	8861	940	A MC 307735
Pima - 1	8861	937	A MC 307736
Yavapai - 1	8861	934	A MC 307737
Papago - 1	8861	931	A MC 307738
Key - 1	8861	928	A MC 307739
Lime - 1A	8861	925	A MC 307740
Lime - 4A	8861	922	A MC 307741

PHOENIX, ARIZONA
9:00 A.M.

RECEIVED
BLM, AZ STATE OFFICE
SEP 9 1991

9113 1173


That all of said mining claims are owned by ASARCO Incorporated, the mailing address of which is P. O. Box 111, Sahuarita, Arizona, 85629; that between September 1, 1990 and September 1, 1991, in excess of \$500,000. worth of work and improvements were done and performed for the benefit of each of the afore-mentioned claims. Work and improvements consisted of removal of waste material and development work preparatory to mining.

Such labor was performed and improvements made at the expense of ASARCO Incorporated for the benefit of each and all of said mining claims comprising said contiguous groups as part of a general plan of exploration, improvements and development, and they tend to explore, improve and develop each and all of said mining claims. The amount expended for and the value of said labor and improvements is more than One Hundred Dollars (\$100.00) for each of the mining claims and at least said amount was allocated to each of the mining claims. Said expenditure was made in good faith for the purpose of exploring, improving and developing said contiguous group of mining claims and was intended as annual labor and improvements for each and all of the above-described unpatented lode mining claims for the assessment year ending at 12:00 o'clock Meridian, September 1, 1991.


For ASARCO Incorporated


STATE OF ARIZONA)
) SS.
County of Pima)

The foregoing instrument was acknowledged before me this 13th day of August, 1991, by John D. Low for ASARCO Incorporated.


Notary Public

My Commission Expires:

7-29-93



PHOENIX, ARIZONA
9:00 A.M.

RECEIVED
ALM. AZ STATE OFFICE
SEP 9 1991

9113 1174

ASARCO

Southwestern Mining Department
T.E. Scartaccini
General Manager

September 5, 1991

CERTIFIED MAIL
RETURN RECEIPT REQUESTED

Bureau of Land Management
Arizona State Office
Mining Claims Section
P. O. Box 16563
Phoenix, AZ 85011

Gentlemen:

Mining Claim Annual Recordation
Mission Unit - ASARCO Incorporated
Pima County, Arizona

In accordance with the Federal Land Policy and Management Act (43 CFR, Part 3833.2), please find enclosed an exact reproduction of the affidavit of assessment work for the period September 1, 1990 - September 1, 1991, with mining claim serial numbers, as recorded in the Pima County Recorder's office in Book 9113, Pages 1170 through 1174.

Also enclosed is ASARCO Incorporated's check in the amount of \$905 for the filing fee for 181 claims.

Very truly yours,



T. E. Scartaccini
General Manager

GHM/mck
encls. - copy of affidavit & check

cc: JDLow - w/o encl.

PHOENIX, ARIZONA
SEP 9 1991

SEP 9 '91

RECEIVED
BLM, AZ STATE OFFICE

Form 1370-41
(March 1984)

UNITED STATES
DEPARTMENT OF THE INTERIOR
BUREAU OF LAND MANAGEMENT

RECEIPT AND ACCOUNTING ADVICE

SM/AZ NO. 1666512
09/09/91

Subject: AFFIDAVITS OF ASSESSMENT WORK (181) 2 98 12 905.00

Applicant:

ASARCO INCORPORATED
P. O. BOX 5747
TUCSON, AZ 85703-0747

SAME - CK #6551

Remitter: 792-3010

Assignor:

LEASE MANAGEMENT DATA NEW UPDATE PAYMENT

ORIGINAL SERIAL NO.	ASG.	TYPE	ST.	CTY.	FUND SYMBOL	ACRES/UNITS	RATE
AMC 61261, ET AL							

AMOUNT	ANV. DATE	EXP. DATE	BILL CYC.	S/C	DISTRICT	NEXT BILL	MISC. DATA	U of M	ACTUAL UNITS

ASSIGNMENT SERIAL NO.	ASG.	TYPE	ST.	CTY.	FUND SYMBOL	ACRES/UNITS	RATE

AMOUNT	ANV. DATE	EXP. DATE	BILL CYC.	S/C	DISTRICT	NEXT BILL	MISC. DATA	U of M	ACTUAL UNITS

APPLY REMITTANCE

ACTION	FUND SYMBOL	CTY.	AMOUNT
FILING FEE			
RENTAL			
UNEARNED			
REFUND			
TOTAL			
AMOUNT DUE			

Remarks:

ACK. eqm

BY:

DATE:

- Lease in Escrow?
- KGS?
- Auto Escalates?
- Auto Renew?

- Of Interest?
- Operating Rights?
- Operator
- Bond Filed?

FOR MMS USE ONLY

BILLEE		FOREST REFUGE
NUMBER		
OCS SECTION		
CODE		

CASE FOLDER COPY

AFFIDAVIT OF LABOR PERFORMED
AND IMPROVEMENTS MADE

RECEIVED
BLM. AZ STATE OFFICE

DEC 14 1990

7:45 A.M.
PHOENIX, ARIZONA

STATE OF ARIZONA)		61261	24397	
)	37759	295568	
County of Pima)	SS.	37855	93211	
)	5916	51409	
)	22865	35866	<i>SR LP</i>

John D. Low, being first duly sworn, deposes and says that he is a citizen of the United States and more than twenty-one (21) years of age, and resides in Tucson, County of Pima, State of Arizona, and is personally acquainted with the mining claims situated in the Pima Mining District, Pima County, Arizona, the names and books and pages of record in the office of the County Recorder of Pima County, Arizona and the Bureau of Land Management serial number of the Notices of Location whereof are as follows:

Name of Claim	Book	Page	BLM Serial No.
Mission # 3	6104	1470/1471	A MC 61261
Mission # 4	7673	910/911	A MC 61262
Mission # 5	6104	1474/1475	A MC 61263
Mission # 6	6104	1476/1477	A MC 61264
Mission # 7	6104	1478/1479	A MC 61265
Mission # 8	6104	1480/1481	A MC 61266
Mission # 9	6104	1482/1483	A MC 61267
Mission #12	6104	1484/1485	A MC 61268
Mission #18	6104	1486/1487	A MC 61269
Mission #19	6104	1488/1489	A MC 61270
FED No. 5	6104	1490/1491	A MC 61271
FED No. 7	7673	904/905	A MC 61272
FED No. 9	6104	1494/1495	A MC 61273
FED No. 10	6104	1496/1497	A MC 61274
FED No. 11	6104	1498/1499	A MC 61275
FED No. 12	6104	1500/1501	A MC 61276
FED No. 31	6104	1502/1503	A MC 61277
FED No. 32	6104	1504/1505	A MC 61278
FED No. 33	6104	1506/1507	A MC 61279
FMR No. 5	6104	1508/1509	A MC 61280
FMR No. 6	6104	1510/1511	A MC 61281
FMR No. 7	6104	1512/1513	A MC 61282
FMR No. 8	6104	1514/1515	A MC 61283
FMR No. 9	6104	1516/1517	A MC 61284
FMR No. 10	6104	1518/1519	A MC 61285
FMR No. 11	6104	1520/1521	A MC 61286
FMR No. 12	6104	1522/1523	A MC 61287
FMR No. 13	6104	1524/1525	A MC 61288
FMR No. 14	6104	1526/1527	A MC 61289
FMR No. 15	6104	1528/1529	A MC 61290
FMR No. 16	6104	1530/1531	A MC 61291
FMR No. 17	7673	908/909	A MC 61292
FMR No. 18	7673	906/907	A MC 61293

RECEIVED
B.L.M. AZ STATE OFFI

DEC 14 1990

7:45 A.M.
PHOENIX, ARIZON/

-2-

<u>Name of Claim</u>	<u>Book</u>	<u>Page</u>	<u>BLM Serial No.</u>
Alpha No. 15	2662	111	A MC 37759
Alpha No. 17	1201	249	A MC 37760
Alpha No. 18	1201	250	A MC 37761
Alpha No. 19	1201	251	A MC 37762
Alpha No. 23	2662	115	A MC 37763
Alpha No. 35	1201	260	A MC 37764
Alpha No. 36	1201	261	A MC 37765
Alpha No. 41	1201	266	A MC 37766
Alpha No. 56	1201	269	A MC 37767
Alpha No. 57	1201	270	A MC 37768
Alpha No. 60	1201	271	A MC 37769
Alpha No. 61	1201	272	A MC 37770
Alpha No. 62	1201	273	A MC 37771
Alpha No. 63	1201	274	A MC 37772
Alpha No. 64	1201	275	A MC 37773
Alpha No. 65	1201	276	A MC 37774
Alpha No. 66	1201	277	A MC 37775
Alpha No. 67	1201	278	A MC 37776
Alpha No. 68	1201	279	A MC 37777
Alpha No. 69	1201	280	A MC 37778
Alpha No. 70	1201	281	A MC 37779
Alpha No. 71	1201	282	A MC 37780
Alpha No. 72	1201	283	A MC 37781
Alpha No. 74	1201	285	A MC 37782
Alpha No. 75	1201	286	A MC 37783
Alpha No. 76	1201	287	A MC 37784
Alpha No. 79	3053	183	A MC 37785
Alpha No. 80	3053	182	A MC 37786
Alpha No. 82	3053	189	A MC 37787
Alpha No. 83	3053	188	A MC 37788
Bapi No. 1	3053	185	A MC 37789
Bapi No. 2	3098	746	A MC 37790
EBA	4533	913	A MC 37855
EBE	4533	914	A MC 37856
EBI	4533	915	A MC 37857
EBO	4533	916	A MC 37858
EBU	4533	917	A MC 37859
ECA	4533	918	A MC 37860
ECE	4533	919	A MC 37861
ECI	4533	920	A MC 37862
ECO	4533	921	A MC 37863
ECU	4533	922	A MC 37864
EDA	4533	923	A MC 37865
EDE	4533	924	A MC 37866
EDI	4533	925	A MC 37867
EDO	4533	926	A MC 37868
EDU	4533	927	A MC 37869
EFA	4533	928	A MC 37870
EFE	4533	928	A MC 37871
EFI	4533	930	A MC 37872
EFO	4533	931	A MC 37873

8910 1034

51

RECEIVED
B.L.M. AZ STATE OFFI

DEC 14 1990

7:45 A.M.
PHOENIX, ARIZONA

<u>Name of Claim</u>	<u>Book</u>	<u>Page</u>	<u>BLM Serial No</u>
EFU ✓	4533	932	A MC 37874
EGA ✓	4533	933	A MC 37875
EGE ✓	4533	934	A MC 37876
EGI ✓	4533	935	A MC 37877
EGO ✓	4533	936	A MC 37878
EGU ✓	4533	937	A MC 37879
EHA ✓	4533	938	A MC 37880
EHE ✓	4533	939	A MC 37881
EHI ✓	4533	940	A MC 37882
EHO ✓	4533	941	A MC 37883
EHU ✓	4533	942	A MC 37884
EJA ✓	4533	943	A MC 37885
EJE ✓	4533	944	A MC 37886
EJI ✓	4533	945	A MC 37887
EJO ✓	4533	946	A MC 37888
EJU ✓	4533	947	A MC 37889
EKA ✓	4533	948	A MC 37890
CUNA D'ORO ✓	5502	828	A MC 5916
STAPLE ✓	5502	829	A MC 5917
RED OXIDE NO. 4 ✓	5502	830	A MC 5918
ATLAS ✓	5502	831	A MC 5919
BARBARA ✓	5502	832	A MC 5920
PRINCE RUPERT ✓	5502	834	A MC 5922
PIBA NO. 3 >	3006	156	A MC 22865
PIBA NO. 4 >	3006	157	A MC 22866
PEAK #1	444	77	A MC 22867
PEAK #2	444	78	A MC 22868
PEAK #3	444	79	A MC 22869
PEAK #4	444	80	A MC 22870
PEAK #5	444	81	A MC 22871
PEAK #6	444	82	A MC 22872
PEAK #7	1201	298	A MC 22873
PEAK #8	973	248	A MC 22874
PEAK #9	444	85	A MC 22875
PEAK #10	444	86	A MC 22876
PEAK #11	444	87	A MC 22877
ALPHA #73	3053	187	A MC 22878
BAN-ANA-PI No. 1 >	3108	340	A MC 22879
BAN-ANA-PI NO. 2 >	3108	341	A MC 22880
HOGLE #1 -	775	96	A MC 24397 ✓
BOLSA -	1681	456	A MC 24399 ✓
GYPSY -	73	455	A MC 24401
CONTACT -	73	455	A MC 24402
UTE -	922	597	A MC 24403
PIUTE -	922	595	A MC 24404
COMANCHE -	1681	457	A MC 24405
HOPI -	891	379	A MC 24406
LOUISE NO. 13 -	1877	158	A MC 24407
YAQUI -	1083	407	A MC 24410
ALGONQUIN -	1083	405	A MC 24411
IROQUOIS -	1083	408	A MC 24412

8910 1035

RECEIVED
B.L.M. AZ STATE OFFICE

DEC 14 1990

-4-

<u>Name of Claim</u>	<u>Book</u>	<u>Page</u>	<u>BLM Serial No.</u>
PUEBLO	1877	167	A MC 24413
ACOMA	1110	221	A MC 24414
BLITZ #1	76	563	A MC 24425
BLITZ #2	76	564	A MC 24426
BLITZ NO. 3	76	565	A MC 24427
BLITZ NO. 4	76	566	A MC 24428
BLITZ NO. 5	76	567	A MC 24429
BLITZ NO. 6	76	568	A MC 24430
BLITZ NO. 7	76	569	A MC 24431
BLITZ NO. 8	76	570	A MC 24432
BLITZ NO. 9	76	571	A MC 24433
BLITZ FRACTION	2840	169	A MC 24434
CHOLLA NO. 1	371	546	A MC 24437
CHOLLA NO. 2	371	547	A MC 24438
CHOLLA NO. 3	371	548	A MC 24439
CHOLLA NO. 4	371	549	A MC 24440
CHOLLA NO. 5	371	550	A MC 24441
CHOLLA NO. 6	371	551	A MC 24442
CHOLLA NO. 7	371	552	A MC 24443
CHOLLA NO. 8	371	553	A MC 24444
VALLE	73	448	A MC 24445
VALLE NO. 2	433	164	A MC 24446
VALLE NO. 3	433	165	A MC 24447
VALLE NO. 5	433	167	A MC 24449
VALLE NO. 6	458	427	A MC 24450
OLIVETTE NO. 5	75	138	A MC 35866
BOBBY NO. 1	76	574	A MC 35868
BOBBY NO. 2	76	575	A MC 35869
BOBBY NUMBER 3	76	576	A MC 35870
BOND STREET NO. 1	76	581	A MC 35871
BOND STREET NO. 2	76	582	A MC 35872
BOND STREET NO. 3	76	598	A MC 35873

7:45 A.M.
PHOENIX, ARIZONA

32

8910 1036

31

RECEIVED
B.L.M. AZ STATE OFFICE

DEC 14 1990

7:45 A.M.
PHOENIX, ARIZONA

That all of said mining claims are owned by ASARCO Incorporated, the mailing address of which is P. O. Box 111, Sahuarita, Arizona, 85629; that between September 1, 1989 and September 1, 1990, in excess of \$500,000. worth of work and improvements were done and performed for the benefit of each of the afore-mentioned claims. Work and improvements consisted of removal of waste material and development work preparatory to mining.


Such labor was performed and improvements made at the expense of ASARCO Incorporated for the benefit of each and all of said mining claims comprising said contiguous groups as part of a general plan of exploration, improvements and development, and they tend to explore, improve and develop each and all of said mining claims. The amount expended for and the value of said labor and improvements is more than One Hundred Dollars (\$100.00) for each of the mining claims and at least said amount was allocated to each of the mining claims. Said expenditure was made in good faith for the purpose of exploring, improving and developing said contiguous group of mining claims and was intended as annual labor and improvements for each and all of the above-described unpatented lode mining claims for the assessment year ending at 12:00 o'clock Meridian, September 1, 1990.



For ASARCO Incorporated

STATE OF ARIZONA)
) SS.
County of Pima)

The foregoing instrument was acknowledged before me this 21st day of August, 1990, by John D. Low for ASARCO Incorporated.



Notary Public

My Commission Expires:

7-29-93

RECEIVED
 B.L.M. AZ STATE OFFICE
 DEC 14 1990
 7:45 A.M.
 PHOENIX, ARIZONA

S.W. MINING DEPT.
 NOV 12 1990
 TUCSON

MIKE BOYD, RECORDER
 PIMA COUNTY, ARIZONA
 CERTIFICATE OF RECORDING

11/07/90
 10:05:00

W
 ASARCO INC- T E SCARTACCINI
 P O BOX 5747

TUCSON AZ 85703

6 PAGES	AT	\$	10.00
CONVERSION FEE			3.00
0 AFFIDAVIT	AT	2.00 EACH	.00
0 COPIES	AT	1.00 EACH	.00
0 POSTAGE	AT	1.00 EACH	.00
0 SEARCHES	AT	10.00 EACH	.00

NO. OF PAGES: 006
 SEQUENCE: 90135634
 DOCKET: 08910 PAGE: 1032

RECORDING TYPE: AFFIDAVIT PROOF LABOR
 GRANTOR: AMC #61261-61293 +
 GRANTEE: PROOF LABOR

TOTAL 13.00

RBJ
 DEPUTY RECORDER

2234 RD15 AMOUNT PAID \$ 13.00
 AMOUNT DUE \$.00

ENVELOPE

THE ABOVE SPACE FOR RECORDERS USE ONLY
 TO BE RECORDED AS PART OF DOCUMENT

DO NOT DETACH CERTIFICATE FROM DOCUMENT.

8910 1032

MIS 10.4

ASARCO

Southwestern Mining Department
T.E. Scartaccini
General Manager

December 10, 1990

**RECEIVED
B.L.M. AZ STATE OFFICE**

DEC 14 1990

**7:45 A.M.
PHOENIX, ARIZONA**

CERTIFIED MAIL - RETURN RECEIPT REQUESTED

BUREAU OF LAND MANAGEMENT
Arizona State Office
Mining Claims Section
P. O. Box 16563
Phoenix, AZ 85011

Gentlemen:

Mining Claim Annual Recordation
Mission Unit - ASARCO Incorporated
Pima County, Arizona

In accordance with the Federal Land Policy and Management Act (43 CFR, Part 3833.2), please find enclosed an exact reproduction of the affidavit of assessment work for the period September 1, 1989 - September 1, 1990, with mining claim serial numbers, as recorded in the Pima County Recorder's office in Book 8910, pages 1032 through 1037.

Also enclosed is ASARCO Incorporated's check in the amount of \$835 for the filing fee.

Very truly yours,

T. E. Scartaccini
T. E. Scartaccini

TES/GHM/kh

Encls. - copy of Affidavit & check

cc; JDLow - w/o encl.

ASARCO Incorporated
1150 North 7th Avenue

P.O. Box 5747
Phone (602) 792-3010

Tucson, Az 85703
FAX (602) 624-3369

Form 1370-41
(March 1989)

UNITED STATES
DEPARTMENT OF THE INTERIOR
BUREAU OF LAND MANAGEMENT

RECEIPT AND ACCOUNTING ADVICE

NO. 1663572

SM/AZ

12/14/90

Subject:

AFFIDAVITS OF ASSESSMENT WORK (167)

2 79 12

OK
835.00

Applicant:

ASARCO INCORPORATED
P. O. BOX 5747
TUCSON, AZ 85703

Remitter: SAME - CK #4524
792-3010

Assignor:

LEASE MANAGEMENT DATA									
<input type="checkbox"/> NEW <input type="checkbox"/> UPDATE <input type="checkbox"/> PAYMENT									
ORIGINAL SERIAL NO.	ASG.	TYPE	ST.	CTY.	FUND SYMBOL			ACRES/UNITS	RATE
AMC 61261, ET AL									
AMOUNT	ANV. DATE	EXP. DATE	BILL CYC.	S/C	DISTRICT	NEXT BILL	MISC. DATA	U of M	ACTUAL UNITS
ASSIGNMENT SERIAL NO.	ASG.	TYPE	ST.	CTY.	FUND SYMBOL			ACRES/UNITS	RATE
AMOUNT	ANV. DATE	EXP. DATE	BILL CYC.	S/C	DISTRICT	NEXT BILL	MISC. DATA	U of M	ACTUAL UNITS
APPLY REMITTANCE				Remarks:					
ACTION	FUND SYMBOL	CTY.	AMOUNT	<p>Acknowledged 2/91</p> <p>BY: _____ DATE: _____</p>					
FILING FEE									
RENTAL									
UNEARNED									
REFUND									
TOTAL									
AMOUNT DUE									
<input type="checkbox"/> Lease in Escrow?	<input type="checkbox"/> KGS?	<input type="checkbox"/> Auto Escalates?	<input type="checkbox"/> Auto Renew?	<input type="checkbox"/> Of Interest?	<input type="checkbox"/> Operating Rights?	<input type="checkbox"/> Operator	<input type="checkbox"/> Bond Filed?	FOR MMS USE ONLY	
				BILLEE NUMBER		FOREST REFUGE			
				OCS SECTION CODE					

ACCOUNTING ADVICE COPY

AFFIDAVIT OF LABOR PERFORMED
AND IMPROVEMENTS MADE

STATE OF ARIZONA)
) SS.
County of Pima)

61261
~~37759~~
59165
22865
24397
35866
21805
33162
W
4

John D. Low, being first duly sworn, deposes and says that he is a citizen of the United States and more than twenty-one (21) years of age, and resides in Tucson, County of Pima, State of Arizona, and is personally acquainted with the mining claims situated in the Pima Mining District, Pima County, Arizona, the names and books and pages of record in the office of the County Recorder of Pima County, Arizona and the Bureau of Land Management serial number of the Notices of Location whereof are as follows:

<u>Name of Claim</u>	<u>Book</u>	<u>Page</u>	<u>BLM Serial No.</u>
Mission # 3	6104	1470/1471	A MC 61261
Mission # 4	7673	910/911	A MC 61262
Mission # 5	6104	1474/1475	A MC 61263
Mission # 6	6104	1476/1477	A MC 61264
Mission # 7	6104	1478/1479	A MC 61265
Mission # 8	6104	1480/1481	A MC 61266
Mission # 9	6104	1482/1483	A MC 61267
Mission #12	6104	1484/1485	A MC 61268
Mission #18	6104	1486/1487	A MC 61269
Mission #19	6104	1488/1489	A MC 61270
FED No. 5	6104	1490/1491	A MC 61271
FED No. 7	7673	904/905	A MC 61272
FED No. 9	6104	1494/1495	A MC 61273
FED No. 10	6104	1496/1497	A MC 61274
FED No. 11	6104	1498/1499	A MC 61275
FED No. 12	6104	1500/1501	A MC 61276
FED No. 31	6104	1502/1503	A MC 61277
FED No. 32	6104	1504/1505	A MC 61278
FED No. 33	6104	1506/1507	A MC 61279
FMR No. 5	6104	1508/1509	A MC 61280
FMR No. 6	6104	1510/1511	A MC 61281
FMR No. 7	6104	1512/1513	A MC 61282
FMR No. 8	6104	1514/1515	A MC 61283
FMR No. 9	6104	1516/1517	A MC 61284
FMR No. 10	6104	1518/1519	A MC 61285
FMR No. 11	6104	1520/1521	A MC 61286
FMR No. 12	6104	1522/1523	A MC 61287
FMR No. 13	6104	1524/1525	A MC 61288
FMR No. 14	6104	1526/1527	A MC 61289
FMR No. 15	6104	1528/1529	A MC 61290
FMR No. 16	6104	1530/1531	A MC 61291
FMR No. 17	7673	908/909	A MC 61292
FMR No. 18	7673	906/907	A MC 61293

RECEIVED
AZ STATE OFFICE
JV 30 1989
7:45 A.M.
DENIX, ARIZONA

<u>Name of Claim</u>	<u>Book</u>	<u>Page</u>	<u>BLM Serial No.</u>
Alpha No. 15	2662	111	A MC 37759 ✓
Alpha No. 17	1201	249	A MC 37760 ✓
Alpha No. 18	1201	250	A MC 37761 ✓
Alpha No. 19	1201	251	A MC 37762 ✓
Alpha No. 23	2662	115	A MC 37763 ✓
Alpha No. 35	1201	260	A MC 37764 ✓
Alpha No. 36	1201	261	A MC 37765 ✓
Alpha No. 41	1201	266	A MC 37766 ✓
Alpha No. 56	1201	269	A MC 37767 ✓
Alpha No. 57	1201	270	A MC 37768 ✓
Alpha No. 60	1201	271	A MC 37769 ✓
Alpha No. 61	1201	272	A MC 37770 ✓
Alpha No. 62	1201	273	A MC 37771 ✓
Alpha No. 63	1201	274	A MC 37772 ✓
Alpha No. 64	1201	275	A MC 37773 ✓
Alpha No. 65	1201	276	A MC 37774 ✓
Alpha No. 66	1201	277	A MC 37775 ✓
Alpha No. 67	1201	278	A MC 37776 ✓
Alpha No. 68	1201	279	A MC 37777 ✓
Alpha No. 69	1201	280	A MC 37778 ✓
Alpha No. 70	1201	281	A MC 37779 ✓
Alpha No. 71	1201	282	A MC 37780 ✓
Alpha No. 72	1201	283	A MC 37781 ✓
Alpha No. 74	1201	285	A MC 37782 ✓
Alpha No. 75	1201	286	A MC 37783 ✓
Alpha No. 76	1201	287	A MC 37784 ✓
Alpha No. 79	3053	183	A MC 37785 ✓
Alpha No. 80	3053	182	A MC 37786 ✓
Alpha No. 82	3053	189	A MC 37787 ✓
Alpha No. 83	3053	188	A MC 37788 ✓
Bapi No. 1	3053	185	A MC 37789 ✓
Bapi No. 2	3098	746	A MC 37790 ✓
EBA	4533	913	A MC 37855 ✓
EBE	4533	914	A MC 37856 ✓
EBI	4533	915	A MC 37857 ✓
EBO	4533	916	A MC 37858 ✓
EBU	4533	917	A MC 37859 ✓
ECA	4533	918	A MC 37860 ✓
ECE	4533	919	A MC 37861 ✓
ECI	4533	920	A MC 37862 ✓
ECO	4533	921	A MC 37863 ✓
ECU	4533	922	A MC 37864 ✓
EDA	4533	923	A MC 37865 ✓
EDE	4533	924	A MC 37866 ✓
EDI	4533	925	A MC 37867 ✓
EDO	4533	926	A MC 37868 ✓
EDU	4533	927	A MC 37869 ✓
EFA	4533	928	A MC 37870 ✓
EFE	4533	929	A MC 37871 ✓
EFI	4533	930	A MC 37872 ✓
EFO	4533	931	A MC 37873 ✓

RECEIVED
I. AZ STATE OFFICE
OV 30 1989
7:45 A.M.
TUCSON, ARIZONA

(51)

<u>Name of Claim</u>	<u>Book</u>	<u>Page</u>	<u>BLM Serial No.</u>
EFU	4533	932	A MC 37874 ✓
EGA	4533	933	A MC 37875 ✓
EGE	4533	934	A MC 37876 ✓
EGI	4533	935	A MC 37877 ✓
EGO	4533	936	A MC 37878 ✓
EGU	4533	937	A MC 37879 ✓
EHA	4533	938	A MC 37880 ✓
EHE	4533	939	A MC 37881 ✓
EHI	4533	940	A MC 37882 ✓
EHO	4533	941	A MC 37883 ✓
EHU	4533	942	A MC 37884 ✓
EJA	4533	943	A MC 37885 ✓
EJE	4533	944	A MC 37886 ✓
EJI	4533	945	A MC 37887 ✓
EJO	4533	946	A MC 37888 ✓
EJU	4533	947	A MC 37889 ✓
EKA	4533	948	A MC 37890 ✓
CUNA D'ORO	5502	828	A MC 5916 ✓
STAPLE	5502	829	A MC 5917 ✓
RED OXIDE NO. 4	5502	830	A MC 5918 ✓
ATLAS	5502	831	A MC 5919 ✓
BARBARA	5502	832	A MC 5920 ✓
PRINCE RUPERT	5502	834	A MC 5922 ✓
PIBA NO. 3	3006	156	A MC 22865 ✓
PIBA NO. 4	3006	157	A MC 22866 ✓
PEAK #1	444	77	A MC 22867 ✓
PEAK #2	444	78	A MC 22868 ✓
PEAK #3	444	79	A MC 22869 ✓
PEAK #4	444	80	A MC 22870 ✓
PEAK #5	444	81	A MC 22871 ✓
PEAK #6	444	82	A MC 22872 ✓
PEAK #7	1201	298	A MC 22873 ✓
PEAK #8	973	248	A MC 22874 ✓
PEAK #9	444	85	A MC 22875 ✓
PEAK #10	444	86	A MC 22876 ✓
PEAK #11	444	87	A MC 22877 ✓
ALPHA #73	3053	187	A MC 22878 ✓
BAN-ANA-PI No. 1	3108	340	A MC 22879 ✓
BAN-ANA-PI NO. 2	3108	341	A MC 22880 ✓
HOGLE #1	775	96	A MC 24397 ✓
BOLSA	1681	456	A MC 24399 ✓
GYPSY	73	455	A MC 24401 ✓
CONTACT	73	455	A MC 24402 ✓
UTE	922	597	A MC 24403 ✓
PIUTE	922	595	A MC 24404 ✓
COMANCHE	1681	457	A MC 24405 ✓
HOPI	891	379	A MC 24406 ✓
LOUISE NO. 13	1877	158	A MC 24407 ✓
YAQUI	1083	407	A MC 24410 ✓
ALGONQUIN	1083	405	A MC 24411 ✓
IROQUOIS	1083	408	A MC 24412 ✓

RECEIVED
BLM. AZ STATE OFFI
NOV 30 1989
7:45 A.M.
PHOENIX, ARIZONA

<u>Name of Claim</u>	<u>Book</u>	<u>Page</u>	<u>BLM Serial No.</u>
PUEBLO	1877	167	A MC 24413 ✓
ACOMA	1110	221	A MC 24414 ✓
BLITZ #1	76	563	A MC 24425
BLITZ #2	76	564	A MC 24426 ✓
BLITZ NO. 3	76	565	A MC 24427 ✓
BLITZ NO. 4	76	566	A MC 24428 ✓
BLITZ NO. 5	76	567	A MC 24429 ✓
BLITZ NO. 6	76	568	A MC 24430 ✓
BLITZ NO. 7	76	569	A MC 24431 ✓
BLITZ NO. 8	76	570	A MC 24432 ✓
BLITZ NO. 9	76	571	A MC 24433 ✓
BLITZ FRACTION	2840	169	A MC 24434 ✓
CHOLLA NO. 1	371	546	A MC 24437
CHOLLA NO. 2	371	547	A MC 24438 ✓
CHOLLA NO. 3	371	548	A MC 24439 ✓
CHOLLA NO. 4	371	549	A MC 24440 ✓
CHOLLA NO. 5	371	550	A MC 24441 ✓
CHOLLA NO. 6	371	551	A MC 24442 ✓
CHOLLA NO. 7	371	552	A MC 24443 ✓
CHOLLA NO. 8	371	553	A MC 24444 ✓
VALLE	73	448	A MC 24445 ✓
VALLE NO. 2	433	164	A MC 24446 ✓
VALLE NO. 3	433	165	A MC 24447 ✓
VALLE NO. 5	433	167	A MC 24449 ✓
VALLE NO. 6	458	427	A MC 24450 ✓
OLIVETTE NO. 5	75	138	A MC 35866
BOBBY NO. 1	76	574	A MC 35868 ✓
BOBBY NO. 2	76	575	A MC 35869 ✓
BOBBY NUMBER 3	76	576	A MC 35870 ✓
BOND STREET NO. 1	76	581	A MC 35871 ✓
BOND STREET NO. 2	76	582	A MC 35872 ✓
BOND STREET NO. 3	76	598	A MC 35873 ✓

RECEIVED
B.L.M. AZ STATE OFFICE

NOV 30 1989

7:45 A.M.
PHOENIX, ARIZONA

8621

955

32

The following described unpatented mill sites situated in the County of Pima, State of Arizona, the location notices and latest amended location notices, if any, of which are recorded in the office of the County Recorder of Pima County, and filed in the Bureau of Land Mangement State Office, State of Arizona, under the serial numbers indicated as follows:

<u>Name of Claim</u>	<u>Book</u>	<u>Page</u>	<u>BLM Serial No.</u>
GYPSEY MILL SITE	5204	96	A MC 21805 <i>Checked</i>
GYPSEY NO. 2	5923	845-847	A MC 33162
GYPSEY NO. 3	5923	848-850	A MC 33163
GYPSEY NO. 4	5923	851-853	A MC 33164
GYPSEY NO. 5	5923	854-856	A MC 33165
GYPSEY NO. 6	5923	857-859	A MC 33166
GYPSEY NO. 7	5923	860-862	A MC 33167
GYPSEY NO. 8	5923	863-865	A MC 33168

RECEIVED
B.L.M. AZ STATE OFFICE

NOV 30 1989

7:45 A.M.
PHOENIX, ARIZONA

8621 956

(?)


That all of said mining claims are owned by ASARCO Incorporated, the mailing address of which is P. O. Box 111, Sahuarita, Arizona, 85629; that between September 1, 1988 and September 1, 1989, in excess of \$500,000. worth of work and improvements were done and performed for the benefit of each of the afore-mentioned claims. Work and improvements consisted of removal of waste material and development work preparatory to mining.

Such labor was performed and improvements made at the expense of ASARCO Incorporated for the benefit of each and all of said mining claims comprising said contiguous groups as part of a general plan of exploration, improvements and development, and they tend to explore, improve and develop each and all of said mining claims. The amount expended for and the value of said labor and improvements is more than One Hundred Dollars (\$100.00) for each of the mining claims and at least said amount was allocated to each of the of the mining claims. Said expenditure was made in good faith for the purpose of exploring, improving and developing said contiguous group of mining claims and was intended as annual labor and improvements for each and all of the above-described unpatented lode mining and unpatented mill site claims for the assessment year ending at 12:00 o'clock Meridian, September 1, 1989.

John D. Low
For ASARCO Incorporated

STATE OF ARIZONA)
) SS.
County of Pima)

The foregoing instrument was acknowledged before me this 14th day of August, 1989, by John D. Low for ASARCO Incorporated.



RECEIVED
B.L.M. AZ STATE OFFICE

Linda D. Bruno
Notary Public

My Commission Expires:

7-29-93

NOV 30 1989
7:45 A.M.
PHOENIX, ARIZONA

8621 957

MIKE BOYD, RECORDER
PIMA COUNTY, ARIZONA
CERTIFICATE OF RECORDING

09/13/89
13:22:00

W
MR T E SCARTACCINI
ASARCO INC
PO BOX 5747

TUCSON AZ 85703

7 PAGES	AT	\$	11.00
CONVERSION FEE			3.00
0 AFFIDAVIT	AT	2.00 EACH	.00
0 COPIES	AT	1.00 EACH	.00
0 POSTAGE	AT	1.00 EACH	.00
0 SEARCHES	AT	10.00 EACH	.00

Q. OF PAGES: 007
SEQUENCE: 89114731
DOCKET: 08621 PAGE: 0951

RECORDING TYPE: AFFIDAVIT PROOF LABOR
ARRANTOR: AMC #61261-61293 +
ARRANTEE: PROOF LABOR

TOTAL 14.00

FVF
DEPUTY RECORDER

AMOUNT PAID \$ 14.00
2003 REC4 AMOUNT DUE \$.00

ENVELOPE

THE ABOVE SPACE FOR RECORDERS USE ONLY
TO BE RECORDED AS PART OF DOCUMENT

DO NOT DETACH CERTIFICATE FROM DOCUMENT.

RECEIVED
B.L.M. AZ STATE OFFICE

NOV 30 1989
7:45 A.M.
PHOENIX, ARIZONA

8621 951

ASARCO

Southwestern Mining Department
T. E. Scartaccini
General Manager

November 4, 1988

61261
37759
5916
22807
24397
~~35851~~
35851
21772
33162
Eji

CERTIFIED MAIL - RETURN RECEIPT

BUREAU OF LAND MANAGEMENT
Arizona State Office
Mining Claims Section
P.O. Box 16563
Phoenix, AZ 85011

Mining Claim Annual Recordation
Mission Unit - ASARCO Incorporated
Pima County, Arizona

In accordance with the Federal Land Policy and Management Act (43 CFR, Part 3833.2), please find enclosed an exact reproduction of the affidavit of assessment work for the period September 1, 1987 - September 1, 1988, with mining claim serial numbers, as recorded in the Pima County Recorder's office in Book 8396, Pages 1260 through 1266.

Very truly yours,

T. E. Scartaccini

T. E. Scartaccini

TES/GHM/kh

Encl. - copy of affidavit

cc: BKMalone -w/o encl.

RECEIVED
B.L.M. AZ STATE OFFICE

NOV 07 1988

7:45 A.M.
PHOENIX, ARIZONA

AFFIDAVIT OF LABOR PERFORMED
AND IMPROVEMENTS MADE

STATE OF ARIZONA)
) SS.
County of Pima)

B. K. Malone, being first duly sworn, deposes and says that he is a citizen of the United States and more than twenty-one (21) years of age, and resides in Tucson, County of Pima, State of Arizona, and is personally acquainted with the mining claims situated in the Pima Mining District, Pima County, Arizona, the names and books and pages of record in the office of the County Recorder of Pima County, Arizona and the Bureau of Land Management serial number of the Notices of Location whereof are as follows:

<u>Name of Claim</u>	<u>Book</u>	<u>Page</u>	<u>BLM Serial No.</u>
Mission # 3 .	6104	1470/1471	A MC 61261 .
Mission # 4 .	7673	910/911	A MC 61262 .
Mission # 5 .	6104	1474/1475	A MC 61263 .
Mission # 6 .	6104	1476/1477	A MC 61264 .
Mission # 7 .	6104	1478/1479	A MC 61265 .
Mission # 8 .	6104	1480/1481	A MC 61266 .
Mission # 9 .	6104	1482/1483	A MC 61267 .
Mission #12 .	6104	1484/1485	A MC 61268 .
Mission #18 .	6104	1486/1487	A MC 61269 .
Mission #19 .	6104	1488/1489	A MC 51270 .
FED No. 5 .	6104	1490/1491	A MC 61271 .
FED No. 7 .	7673	904/905	A MC 61272 .
FED No. 9 .	6104	1494/1495	A MC 61273 .
FED No. 10 .	6104	1496/1497	A MC 61274 .
FED No. 11 .	6104	1498/1499	A MC 61275 .
FED No. 12 .	6104	1500/1501	A MC 61276 .
FED No. 31 .	6104	1502/1503	A MC 61277 .
FED No. 32 .	6104	1504/1505	A MC 61278 .
FED No. 33 .	6104	1506/1507	A MC 61279 .
FMR No. 5 .	6104	1508/1509	A MC 61280 .
FMR No. 6 .	6104	1510/1511	A MC 61281 .
FMR No. 7 .	6104	1512/1513	A MC 61282 .
FMR No. 8 .	6104	1514/1515	A MC 61283 .
FMR No. 9 .	6104	1516/1517	A MC 61284 .
FMR No. 10 .	6104	1518/1519	A MC 61285 .
FMR No. 11 .	6104	1520/1521	A MC 61286 .
FMR No. 12 .	6104	1522/1523	A MC 61287 .
FMR No. 13 .	6104	1524/1525	A MC 61288 .
FMR No. 14 .	6104	1526/1527	A MC 61289 .
FMR No. 15 .	6104	1528/1529	A MC 61290 .
FMR No. 16 .	6104	1530/1531	A MC 61291 .
FMR No. 17 .	7673	908/909	A MC 61292 .
FMR No. 18 .	7673	906/907	A MC 61293 .

RECEIVED
B.L.M. AZ STATE OFFICE

NOV 07 1988

7:45 A.M.
PHOENIX, ARIZONA

8396 1261

<u>Name of Claim</u>	<u>Book</u>	<u>Page</u>	<u>BLM Serial No.</u>
Alpha No. 15 .	2662	111	A MC 37759 .
Alpha No. 17 .	1201	249	A MC 37760 .
Alpha No. 18 .	1201	250	A MC 37761 .
Alpha No. 19 ✓	1201	251	A MC 37762 .
Alpha No. 23 ✓	2662	115	A MC 37763 .
Alpha No. 35 .	1201	260	A MC 37764 .
Alpha No. 36 .	1201	261	A MC 37765 .
Alpha No. 41 ✓	1201	266	A MC 37766 .
Alpha No. 56 ✓	1201	269	A MC 37767 .
Alpha No. 57 ✓	1201	270	A MC 37768 .
Alpha No. 60 .	1201	271	A MC 37769 .
Alpha No. 61 .	1201	272	A MC 37770 .
Alpha No. 62 .	1201	273	A MC 37771 .
Alpha No. 63 .	1201	274	A MC 37772 .
Alpha No. 64 .	1201	275	A MC 37773 .
Alpha No. 65 .	1201	276	A MC 37774 .
Alpha No. 66 .	1201	277	A MC 37775 .
Alpha No. 67 .	1201	278	A MC 37776 .
Alpha No. 68 .	1201	279	A MC 37777 .
Alpha No. 69 .	1201	280	A MC 37778 .
Alpha No. 70 .	1201	281	A MC 37779 .
Alpha No. 71 .	1201	282	A MC 37780 .
Alpha No. 72 ✓	1201	283	A MC 37781 .
Alpha No. 74 .	1201	285	A MC 37782 .
Alpha No. 75 .	1201	286	A MC 37783 .
Alpha No. 76 ✓	1201	287	A MC 37784 .
Alpha No. 79 .	3053	183	A MC 37785 .
Alpha No. 80 ✓	3053	182	A MC 37786 .
Alpha No. 82 .	3053	189	A MC 37787 .
Alpha No. 83 ✓	3053	188	A MC 37788 .
Bapi No. 1 ✓	3053	185	A MC 37789 .
Bapi No. 2 ✓	3098	746	A MC 37790 ✓
EBA	4533	913	A MC 37855 .
EBE	4533	914	A MC 37856 .
EBI	4533	915	A MC 37857 .
EBO	4533	916	A MC 37858 .
EBU	4533	917	A MC 37859 .
ECA	4533	918	A MC 37860 .
ECE	4533	919	A MC 37861 .
ECI	4533	920	A MC 37862 .
ECO	4533	921	A MC 37863 .
ECU	4533	922	A MC 37864 .
EDA	4533	923	A MC 37865 .
EDE	4533	924	A MC 37866 .
EDI	4533	925	A MC 37867 .
EDO	4533	926	A MC 37868 .
EDU	4533	927	A MC 37869 .
EFA	4533	928	A MC 37870 .
EFE	4533	929	A MC 37871 .
EFI	4533	930	A MC 37872 .
EFO	4533	931	A MC 37873 .

RECEIVED
B.L.M. AZ STATE OFFICE
NOV 07 1988
7:45 A.M.
PHOENIX, ARIZONA

<u>Name of Claim</u>	<u>Book</u>	<u>Page</u>	<u>BLM Serial No.</u>
EFU	4533	932	A MC 37874.
EGA	4533	933	A MC 37875.
EGE	4533	934	A MC 37876.
EGI	4533	935	A MC 37877.
EGO	4533	936	A MC 37878.
EGU	4533	937	A MC 37879.
EHA	4533	938	A MC 37880.
EHE	4533	939	A MC 37881.
EHI	4533	940	A MC 37882.
EHO	4533	941	A MC 37883.
EHU	4533	942	A MC 37884.
EJA	4533	943	A MC 37885.
EJE	4533	944	A MC 37886.
EJI	4533	945	A MC 37887.
EJO	4533	946	A MC 37888.
EJU	4533	947	A MC 37889.
EKA	4533	948	A MC 37890.
CUNA D'ORO ✓	5502	828	A MC 5916.
STAPLE ✓	5502	829	A MC 5917.
RED OXIDE NO. 4 ✓	5502	830	A MC 5918.
ATLAS ✓	5502	831	A MC 5919.
BARBARA ✓	5502	832	A MC 5920.
PRINCE RUPERT ✓	5502	834	A MC 5922.
PIBA NO. 3 ✓	3006	156	A MC 22865.
PIBA NO. 4 ✓	3006	157	A MC 22866.
PEAK #1 ✓	444	77	A MC 22867.
PEAK #2 ✓	444	78	A MC 22868.
PEAK #3 ✓	444	79	A MC 22869.
PEAK #4 ✓	444	80	A MC 22870.
PEAK #5 ✓	444	81	A MC 22871.
PEAK #6 ✓	444	82	A MC 22872.
PEAK #7 ✓	1201	298	A MC 22873.
PEAK #8 ✓	973	248	A MC 22874.
PEAK #9 ✓	444	85	A MC 22875.
PEAK #10 ✓	444	86	A MC 22876.
PEAK #11 ✓	444	87	A MC 22877.
ALPHA #73 ✓	3053	187	A MC 22878.
BAN-ANA-PI No. 1 ✓	3108	340	A MC 22879.
BAN-ANA-PI NO. 2 ✓	3108	341	A MC 22880.
HOGLE #1 ✓	775	96	A MC 24397.
BOLSA ✓	1681	456	A MC 24399.
GYPSY ✓	73	455	A MC 24401.
CONTACT ✓	73	455	A MC 24402.
UTE ✓	922	597	A MC 24403.
PIUTE ✓	922	595	A MC 24404.
COMANCHE ✓	1681	457	A MC 24405.
HOPI ✓	891	379	A MC 24406.
LOUISE NO. 1 ✓	1877	158	A MC 24407.
YAQUI ✓	1083	407	A MC 24410.
ALGONQUIN ✓	1083	405	A MC 24411.
IROQUOIS ✓	1083	408	A MC 24412.

RECEIVED
B.L.M. AZ STATE OFFICE

NOV 07 1988
7:45 A.M.
PHOENIX, ARIZONA

<u>Name of Claim</u>	<u>Book</u>	<u>Page</u>	<u>BLM Serial No.</u>
PUEBLO	1877	167	A MC 24413.
ACOMA	1110	221	A MC 24414. ✓
BLITZ #1 ✓	76	563	A MC 24425.
BLITZ #2 ✓	76	564	A MC 24426.
BLITZ NO. 3 ✓	76	565	A MC 24427.
BLITZ NO. 4 ✓	76	566	A MC 24428.
BLITZ NO. 5 ✓	76	567	A MC 24429.
BLITZ NO. 6 ✓	76	568	A MC 24430.
BLITZ NO. 7 ✓	76	569	A MC 24431.
BLITZ NO. 8 ✓	76	570	A MC 24432.
BLITZ NO. 9 ✓	76	571	A MC 24433.
BLITZ FRACTION ✓	2840	169	A MC 24434. ✓
CHOLLA NO. 1 -	371	546	A MC 24437.
CHOLLA NO. 2 -	371	547	A MC 24438.
CHOLLA NO. 3 -	371	548	A MC 24439.
CHOLLA NO. 4 -	371	549	A MC 24440.
CHOLLA NO. 5 -	371	550	A MC 24441.
CHOLLA NO. 6 -	371	551	A MC 24442.
CHOLLA NO. 7 -	371	552	A MC 24443.
CHOLLA NO. 8 -	371	553	A MC 24444.
VALLE ✓	73	448	A MC 24445.
VALLE NO. 2 ✓	433	164	A MC 24446.
VALLE NO. 3 ✓	433	165	A MC 24447. ✓
VALLE NO. 5 ✓	433	167	A MC 24449.
VALLE NO. 6 ✓	458	427	A MC 24450. ✓
OLIVETTE NO. 5 ✓	75	138	A MC 35866.
BOBBY NO. 1 ✓	76	574	A MC 35868.
BOBBY NO. 2 ✓	76	575	A MC 35869.
BOBBY NUMBER 3 ✓	76	576	A MC 35870.
BOND STREET NO. 1 ✓	76	581	A MC 35871.
BOND STREET NO. 2 ✓	76	582	A MC 35872.
BOND STREET NO. 3 ✓	76	598	A MC 35873.

RECEIVED
B.L.M. AZ STATE OFFICE

NOV 07 1988

7:45 A.M.
PHOENIX, ARIZONA

8396 1264

The following described unpatented mill sites situated in the County of Pima, State of Arizona, the location notices and latest amended location notices, if any, of which are recorded in the office of the County Recorder of Pima County, and filed in the Bureau of Land Mangement State Office, State of Arizona, under the serial numbers indicated as follows:

<u>Name of Claim</u>	<u>Book</u>	<u>Page</u>	<u>BLM Serial No.</u>
GYPSEY MILL SITE ✓	5204	96	A MC 21805 •
GYPSEY NO. 2 ✓	5923	845-847	A MC 33162 •
GYPSEY NO. 3 ✓	5923	848-850	A MC 33163 •
GYPSEY NO. 4 ✓	5923	851-853	A MC 33164 •
GYPSEY NO. 5 ✓	5923	854-856	A MC 33165 •
GYPSEY NO. 6 ✓	5923	857-859	A MC 33166 •
GYPSEY NO. 7 ✓	5923	860-862	A MC 33167 •
GYPSEY NO. 8 ✓	5923	863-865	A MC 33168 •

RECEIVED
B.L.M. AZ STATE OFFICE

NOV 07 1988

7:45 A.M.
PHOENIX, ARIZONA

8396 1265

ASARCO

Southwestern Mining Department
 T. E. Scartaccini
 General Manager

37759
~~37855~~
 61261
 AR

September 21, 1987

RECEIVED
 B.L.M. AZ STATE OFFICE

SEP 22 1987

7:45 A.M.
 PHOENIX, ARIZONA

CERTIFIED MAIL - RETURN RECEIPT

BUREAU OF LAND MANAGEMENT
 Arizona State Office
 Mining Claims Section
 P O Box 16563
 Phoenix, AZ 85011

Mining Claim Annual Recordation
 Mission Unit - ASARCO Incorporated
 Pima County, Arizona
 RE: A MC Serial Numbers
61261-61293, 37759-37790 & 37855-37890

In accordance with the Federal Land Policy and Management Act (43 CFR, Part 3833.2), please find enclosed an exact reproduction of the affidavit of assessment work for the period September 1, 1986 - September 1, 1987, with mining claim serial numbers, as recorded in the Pima County Recorder's office in Book 8120, Pages 1984 through 1988.

Very truly yours,

T. E. Scartaccini
 T. E. Scartaccini

TES/GHM/kh

Encl. - copy affidavit

cc: BKMalone - w/o encl.

S.W. MINING DEPT.

SEP 18 1987

TUCSON

PIMA COUNTY RECORDER
RICHARD KENNEDY, RECORDER
PIMA COUNTY, ARIZONA
CERTIFICATE OF RECORDING

RECEIVED 09/15/87
B.L.M. AZ STATE OFFICE 14:04:00

SEP 22 1987

7:45 A.M.
PHOENIX, ARIZONA

NO. OF PAGES: 005
SEQUENCE: 87152497 DOCKET: 08120 PAGE: 1984
RECORDING TYPE: AFFIDAVIT PROOF LABOR
GRANTOR: AMC #61261 +
GRANTEE: PROOF LABOR

W
T E SCARTACCINI
PO BOX 5747

6

5 PAGES	AT		\$	10.00
CONVERSION FEE				3.00
0 AFFIDAVIT	AT	2.00 EACH		.00
0 COPIES	AT	1.00 EACH		.00
0 POSTAGE	AT	1.00 EACH		.00
0 SEARCHES	AT	10.00 EACH		.00

TUCSON AZ 85703

TOTAL 13.00

CEO
DEPUTY RECORDER

AMOUNT PAID \$ 13.00
2005 REC4 AMOUNT DUE \$.00

THE ABOVE SPACE FOR RECORDERS USE ONLY
TO BE RECORDED AS PART OF DOCUMENT



8120 1984

<u>Name of Claim</u>	<u>Book</u>	<u>Page</u>	<u>BLM Serial No.</u>
Alpha No. 15✓	2662	111	A MC 37759
Alpha No. 17	1201	249	A MC 37760
Alpha No. 18	1201	250	A MC 37761
Alpha No. 19	1201	251	A MC 37762
Alpha No. 23✓	2662	115	A MC 37763
Alpha No. 35	1201	260	A MC 37764
Alpha No. 36	1201	261	A MC 37765
Alpha No. 41✓	1201	266	A MC 37766
Alpha No. 56	1201	269	A MC 37767
Alpha No. 57	1201	270	A MC 37768
Alpha No. 60	1201	271	A MC 37769
Alpha No. 61	1201	272	A MC 37770
Alpha No. 62	1201	273	A MC 37771
Alpha No. 63	1201	274	A MC 37772
Alpha No. 64	1201	275	A MC 37773
Alpha No. 65	1201	276	A MC 37774
Alpha No. 66	1201	277	A MC 37775
Alpha No. 67	1201	278	A MC 37776
Alpha No. 68	1201	279	A MC 37777
Alpha No. 69	1201	280	A MC 37778
Alpha No. 70	1201	281	A MC 37779
Alpha No. 71	1201	282	A MC 37780
Alpha No. 72	1201	283	A MC 37781
Alpha No. 74	1201	285	A MC 37782
Alpha No. 75	1201	286	A MC 37783
Alpha No. 76	1201	287	A MC 37784
Alpha No. 79	3053	183	A MC 37785
Alpha No. 80	3053	182	A MC 37786
Alpha No. 82	3053	189	A MC 37787
Alpha No. 83	3053	188	A MC 37788
Bapi No. 1	3053	185	A MC 37789
Bapi No. 2	3098	746	A MC 37790
EBA	4533	913	A MC 37855
EBE	4533	914	A MC 37856
EBI	4533	915	A MC 37857
EBO	4533	916	A MC 37858
EBU	4533	917	A MC 37859
ECA	4533	918	A MC 37860
ECE	4533	919	A MC 37861
ECI	4533	920	A MC 37862
ECO	4533	921	A MC 37863
ECU	4533	922	A MC 37864
EDA	4533	923	A MC 37865
EDE	4533	924	A MC 37866
EDI	4533	925	A MC 37867
EDO	4533	926	A MC 37868

RECEIVED
B.L.M. AZ STATE OFFICE

SEP 22 1987

7:45 A.M.
PHOENIX, ARIZONA

8120 1986

<u>Name of Claim</u>	<u>Book</u>	<u>Page</u>	<u>BLM Serial No.</u>
EDU ✓	4533	927	A MC 37869
EFA ✓	4533	928	A MC 37870
EFE ✓	4533	929	A MC 37871
EFI ✓	4533	930	A MC 37872
EFO ✓	4533	931	A MC 37873
EFU ✓	4533	932	A MC 37874
EGA ✓	4533	933	A MC 37875
EGE ✓	4533	934	A MC 37876
EGI ✓	4533	935	A MC 37877
EGO ✓	4533	936	A MC 37878
EGU ✓	4533	937	A MC 37879
EHA ✓	4533	938	A MC 37880
EHE ✓	4533	939	A MC 37881
EHL ✓	4533	940	A MC 37882
EHO ✓	4533	941	A MC 37883
EHU ✓	4533	942	A MC 37884
EJA ✓	4533	943	A MC 37885
EJE ✓	4533	944	A MC 37886
EJI ✓	4533	945	A MC 37887
EJO ✓	4533	946	A MC 37888
EJU ✓	4533	947	A MC 37889
EKA ✓	4533	948	A MC 37890

RECEIVED
B.L.M. AZ STATE OFFICE

SEP 22 1987

7:45 A.M.
PHOENIX, ARIZONA

8120 1987

That all of said mining claims are owned by ASARCO Incorporated, the mailing address of which is P. O. Box 111, Sahuarita, Arizona, 85629; that between September 1, 1986 and September 1, 1987, in excess of \$500,000. worth of work and improvements were done and performed for the benefit of each of the afore-mentioned claims. Work and improvements consisted of removal of waste material and development work preparatory to mining.

Said labor was performed and improvements made at the expense of ASARCO Incorporated for the benefit of each and all of said mining claims comprising said contiguous groups as part of a general plan of exploration, improvements and development, and they tend to explore, improve and develop each and all of said mining claims. The amount expended for and the value of said labor and improvements is more than One Hundred Dollars (\$100.00) for each of the mining claims and at least said amount was allocated to each of the mining claims. Said expenditure was made in good faith for the purpose of exploring, improving and developing said contiguous group of mining claims and was intended as annual labor and improvements for each and all of the above-described unpatented lode mining claims for the assessment year ending at 12:00 o'clock Meridian, September 1, 1987.


B. K. Malone
For ASARCO Incorporated

STATE OF ARIZONA)
)
County of Pima)

The foregoing instrument was acknowledged before me this 13th day of August, 1987, by B. K. Malone for ASARCO Incorporated.

Linda J. Bruno
Notary Public

My Commission Expires:
7-29-89



RECEIVED
B.L.M. AZ STATE OFFICE
SEP 22 1987
7:45 A.M.
PHOENIX, ARIZONA

8120 1988

61261
37759
37855
JL

MIS-10.4

ASARCO

Southwestern Mining Department
T. E. Scartaccini
General Manager

September 15, 1986

CERTIFIED MAIL - RETURN RECEIPT

Bureau of land management
Arizona State Office
Mining Claims Section
P. O. Box 16563
Phoenix, AZ 85011

Mining Claim Annual Recordation
Mission Unit - ASARCO Incorporated
Pima County, Arizona
RE: A MC Serial Numbers
61261-61293, 37759-37790 & 37855-37890

In accordance with the Federal Land Policy and Management Act (43 CFR, Part 3833.2), please find enclosed an exact reproduction of the affidavit of assessment work for the period September 1, 1985 - September 1, 1986, with mining claim serial numbers, as recorded in the Pima County Recorder's office in Book 7857, Pages 1365 through 1368.

Very truly yours,

T. E. Scartaccini
T. E. Scartaccini

TES/RLH/kh

Encl. - copy affidavit

cc: BKMalone - w/o encl.

RECEIVED
B.L.M. AZ STATE OFFICE
SEP 17 1986
7:45 A.M.
PHOENIX, ARIZONA

ASARCO Incorporated P. O. Box 5747 Tucson, Az 85703-0747
1150 North 7th Avenue (602) 792-3010

RICHARD J. KENNEDY, RECORDER, RECORDED IN OFFICIAL RECORDS OF PIMA COUNTY, ARIZONA ^{EW}
 at the request of Asarco Inc. Date AUG 27 '86-2 00 PM
 Fee 10.00 Fee # 117033 Book 7857 Pg. 1365-
 1368

AFFIDAVIT OF LABOR PERFORMED
 AND IMPROVEMENTS MADE

STATE OF ARIZONA)
) SS.
 County of Pima)

B. K. Malone, being first duly sworn, deposes and says that he is a citizen of the United States and more than twenty-one (21) years of age, and resides in Tucson, County of Pima, State of Arizona, and is personally acquainted with the mining claims situated in the Pima Mining District, Pima County, Arizona, the names and books and pages of record in the office of the County Recorder of Pima County, Arizona and the Bureau of Land Management serial number of the Notices of Location whereof are as follows:

<u>Name of Claim</u>	<u>Book</u>	<u>Page</u>	<u>BLM Serial No.</u>
Mission # 3	6104	1470/1471	A MC 61261
Mission # 4	7673	910/911	A MC 61262
Mission # 5	6104	1474/1475	A MC 61263
Mission # 6	6104	1476/1477	A MC 61264
Mission # 7	6104	1478/1479	A MC 61265
Mission # 8	6104	1480/1481	A MC 61266
Mission # 9	6104	1482/1483	A MC 61267
Mission #12	6104	1484/1485	A MC 61268
Mission #18	6104	1486/1487	A MC 61269
Mission #19	6104	1488/1489	A MC 61270
FED No. 5	6104	1490/1491	A MC 61271
FED No. 7	7673	904/905	A MC 61272
FED No. 9	6104	1494/1495	A MC 61273
FED No. 10	6104	1496/1497	A MC 61274
FED No. 11	6104	1498/1499	A MC 61275
FED No. 12	6104	1500/1501	A MC 61276
FED No. 31	6104	1502/1503	A MC 61277
FED No. 32	6104	1504/1505	A MC 61278
FED No. 33	6104	1506/1507	A MC 61279
FMR No. 5	6104	1508/1509	A MC 61280
FMR No. 6	6104	1510/1511	A MC 61281
FMR No. 7	6104	1512/1513	A MC 61282
FMR No. 8	6104	1514/1515	A MC 61283
FMR No. 9	6104	1516/1517	A MC 61284
FMR No. 10	6104	1518/1519	A MC 61285
FMR No. 11	6104	1520/1521	A MC 61286
FMR No. 12	6104	1522/1523	A MC 61287
FMR No. 13	6104	1524/1525	A MC 61288
FMR No. 14	6104	1526/1527	A MC 61289
FMR No. 15	6104	1528/1529	A MC 61290
FMR No. 16	6104	1530/1531	A MC 61291
FMR No. 17	7673	908/909	A MC 61292
FMR No. 18	7673	906/907	A MC 61293

RECEIVED
 B.L.M. AZ STATE OFFICE
 SEP 17 1986
 7:45 A.M.
 PHOENIX, ARIZONA

7857 1365

<u>Name of Claim</u>	<u>Book</u>	<u>Page</u>	<u>BLM Serial No.</u>
Alpha No. 15	2662	111	A MC 37759
Alpha No. 17	1201	249	A MC 37760
Alpha No. 18	1201	250	A MC 37761
Alpha No. 19	1201	251	A MC 37762
Alpha No. 23	2662	115	A MC 37763
Alpha No. 35	1201	260	A MC 37764
Alpha No. 36	1201	261	A MC 37765
Alpha No. 41	1201	266	A MC 37766
Alpha No. 56	1201	269	A MC 37767
Alpha No. 57	1201	270	A MC 37768
Alpha No. 60	1201	271	A MC 37769
Alpha No. 61	1201	272	A MC 37770
Alpha No. 62	1201	273	A MC 37771
Alpha No. 63	1201	274	A MC 37772
Alpha No. 64	1201	275	A MC 37773
Alpha No. 65	1201	276	A MC 37774
Alpha No. 66	1201	277	A MC 37775
Alpha No. 67	1201	278	A MC 37776
Alpha No. 68	1201	279	A MC 37777
Alpha No. 69	1201	280	A MC 37778
Alpha No. 70	1201	281	A MC 37779
Alpha No. 71	1201	282	A MC 37780
Alpha No. 72	1201	283	A MC 37781
Alpha No. 74	1201	285	A MC 37782
Alpha No. 75	1201	286	A MC 37783
Alpha No. 76	1201	287	A MC 37784
Alpha No. 79	3053	183	A MC 37785
Alpha No. 80	3053	182	A MC 37786
Alpha No. 82	3053	189	A MC 37787
Alpha No. 83	3053	188	A MC 37788
Bapi No. 1	3053	185	A MC 37789
Bapi No. 2	3098	746	A MC 37790
EBA	4533	913	A MC 37855
EBE	4533	914	A MC 37856
EBI	4533	915	A MC 37857
EBO	4533	916	A MC 37858
EBU	4533	917	A MC 37859
ECA	4533	918	A MC 37860
ECE	4533	919	A MC 37861
ECI	4533	920	A MC 37862
ECO	4533	921	A MC 37863
ECU	4533	922	A MC 37864
EDA	4533	923	A MC 37865
EDE	4533	924	A MC 37866
EDI	4533	925	A MC 37867
EDO	4533	926	A MC 37868

RECEIVED
B.L.M. AZ STATE OFFICE
SEP 17 1986
7:45 A.M.
PHOENIX, ARIZONA

7857 1366

<u>Name of Claim</u>	<u>Book</u>	<u>Page</u>	<u>BLM Serial No.</u>
EDU	4533	927	A MC 37869
EFA	4533	928	A MC 37870
EFE	4533	929	A MC 37871
EFI	4533	930	A MC 37872
EFO	4533	931	A MC 37873
EFU	4533	932	A MC 37874
EGA	4533	933	A MC 37875
EGE	4533	934	A MC 37876
EGI	4533	935	A MC 37877
EGO	4533	936	A MC 37878
EGU	4533	937	A MC 37879
EHA	4533	938	A MC 37880
EHE	4533	939	A MC 37881
EHI	4533	940	A MC 37882
EHO	4533	941	A MC 37883
EHU	4533	942	A MC 37884
EJA	4533	943	A MC 37885
EJE	4533	944	A MC 37886
EJI	4533	945	A MC 37887
EJO	4533	946	A MC 37888
EJU	4533	947	A MC 37889
EKA	4533	948	A MC 37890

RECEIVED
B.L.M. AZ STATE OFFICE
SEP 17 1986
7:45 A.M.
PHOENIX, ARIZONA

7857 1367

37791

JK



Cyprus Mines Corporation
Division of Cyprus Minerals Company

7200 South Alton Way
Post Office Box 3299
Englewood, Colorado 80155
(303) 740-5000

September 10, 1986

Bureau of Land Management
Arizona State Office
3707 North 7th Street
P. O. Box 16563
Phoenix, Arizona 85014

Gentlemen:

Enclosed for your files is one (1) recorded copy of the Affidavit of Performance of Annual Work which covers the unpatented lode mining claims known as the ABA, et al, BLM serial numbers A MC 37791, et al.

Should you have any questions, please do not hesitate to Contact me at (303) 740-5017. Thank you for your cooperation and assistance in this matter.

Sincerely,

A handwritten signature in cursive script, appearing to read "Alan S. Yoshida".

Alan S. Yoshida
Administrative Analyst

Enclosures

J. J. Bensing
L-100664

RECEIVED
B.L.M. AZ STATE OFFICE
SEP 15 1986

7
PHOENIX

CYPRUS

AFFIDAVIT OF PERFORMANCE OF ANNUAL WORK - ARIZONA

STATE OF COLORADO)
) ss.
COUNTY OF ARAPAHOE)

R. N. McDaniel, being duly sworn, deposes and says that he is a citizen of the United States and more than eighteen years of age, resides at 7701 South Avenida De Belleza, Box 845, Tucson, Arizona 85747, Pima County, is personally acquainted with the mining claims described in Exhibit "A" attached hereto, situated in the Pima Mining District, Pima County, Arizona.

The location of the claim or claims by Township, Range, and Section, the book and page numbers wherein the original or latest amended location for each claim is recorded and the Bureau of Land Management serial numbers are shown on Exhibit "A", attached.

That between the 2nd day of June, 1986, and the 11th day of June, 1986, at least \$10,195.87 worth of work and improvements were done and performed upon said claims, not including the location work of said claims. Such work and improvements were made by and at the expense of Cyprus Pima Mining Company, holder, lessee or owner of said claims, for the purpose of complying with the laws of the United States pertaining to assessment or annual work, Joy Manufacturing Company, Drilling Division, and Donald R. Williamson, Consulting Geologist, were employed by said owner and who labored upon said claims, did said work and improvements, the same being as follows to-wit:

Development Core Drilling: Joy Manufacturing Company
Drilling Division
750 E. Evans Boulevard
Tucson, Arizona 85713

Supervision and Core Logging: Donald R. Williamson
Consulting Geologist
5902 E. 26th Street
Tucson, Arizona 85711

The Affiant is duly authorized by Cyprus Pima Mining Company to make this Affidavit.

R. N. McDaniel
R. N. McDaniel
P. O. Box 3299
7200 South Alton Way
Englewood, Colorado 80112

Attention: J. J. Bensing
Supervisor, Property Records

STATE OF COLORADO)
) ss.
COUNTY OF ARAPAHOE)

The foregoing instrument was acknowledged before me this 22nd day of August, 1986, by R. N. McDaniel on behalf of Cyprus Pima Mining Company.

IN WITNESS WHEREOF, I have hereunto set my hand and affixed my notary seal the day and year first above written.

Pat Brady
Notary Public

P. O. Box 3299
Englewood, Colorado 80155

Address

My Commission expires: 2-28-88

RECEIVED
B.L.M. AZ STATE OFFICE

SEP 15 1986

Seal

PHOTOGRAPH

L-100664

7857 1080

Cyprus Minerals Co., 7200 S. Alton Way, Englewood, CO 80155
ATTN: J. J. Bensing
P.O. Box 3299

EXHIBIT "A"

Attached to and made a part of that certain Affidavit of Performance of Annual Work dated the 22nd day of August, 1986, covering the following unpatented lode mining claims located in all or portions of Sections 11, 12, 13 and 14, Township 17 South, Range 13 East, G&SRBM, and Pima Mining District, County of Pima, State of Arizona.

NAME OF CLAIM	ORIGINAL RECORDATION		AMENDED RECORDATION		BLM SERIAL NO.
	BOOK	PAGE	BOOK	PAGE	
ABA ✓	4533	873			A MC 37791
ABE ✓	4533	874			A MC 37792
ABI ✓	4533	875			A MC 37793
ABO ✓	4533	876			A MC 37794
ABU ✓	4533	877			A MC 37795
ACA ✓	4533	878			A MC 37796
ACE ✓	4533	879			A MC 37797
ACI ✓	4533	880			A MC 37798
ACO ✓	4533	881			A MC 37799
ACU ✓	4533	882			A MC 37800
ADA ✓	4533	883			A MC 37801
ADE ✓	4533	884			A MC 37802
ADI ✓	4533	885			A MC 37803
ADO ✓	4533	886			A MC 37804
ADU ✓	4533	887			A MC 37805
AFA ✓	4533	888			A MC 37806
AFE ✓	4533	889			A MC 37807
AFO ✓	4533	891			A MC 37808
AFU ✓	4533	892			A MC 37809
AGA ✓	4533	893			A MC 37810
AGE ✓	4533	894			A MC 37811
AGI ✓	4533	895			A MC 37812
AGO ✓	4533	896			A MC 37813
AGU ✓	4533	897			A MC 37814
AHA ✓	4533	898			A MC 37815
AHE ✓	4533	899			A MC 37816
AHI ✓	4533	900			A MC 37817
AHO ✓	4533	901			A MC 37818
AHU ✓	4533	902			A MC 37819
AJA ✓	4533	903			A MC 37820
AJE ✓	4533	904			A MC 37821
AJI ✓	4533	905			A MC 37822
AJO ✓	4533	906			A MC 37823
SNAFU ✓	4533	890			A MC 37824
AJU ✓	4533	907			A MC 37825
AKA ✓	4533	908			A MC 37826
AKE ✓	4533	909			A MC 37827
AKI ✓	4533	910			A MC 37828
AKO ✓	4533	911			A MC 37829
AKU ✓	4533	912			A MC 37830
EPI ✓	4533	970			A MC 37831
EPO ✓	4533	971			A MC 37832
EPU ✓	4533	972			A MC 37833
EKE ✓	4533	949			A MC 37834
EKI ✓	4533	950			A MC 37835
EKO ✓	4533	951			A MC 37836
EKU ✓	4533	952			A MC 37837
ELA ✓	4533	953			A MC 37838
ELE ✓	4533	954			A MC 37839
ELI ✓	4533	955			A MC 37840
ELO ✓	4533	956			A MC 37841
ELU ✓	4533	957			A MC 37842
EMA ✓	4533	958			A MC 37843
EME ✓	4533	959			A MC 37844
EMI ✓	4533	960			A MC 37845
EMO ✓	4533	961			A MC 37846
EMU ✓	4533	962			A MC 37847
ENA ✓	4533	963			A MC 37848
ENE ✓	4533	964			A MC 37849
ENI ✓	4533	965			A MC 37850
ENO ✓	4533	966			A MC 37851
ENU ✓	4533	967			A MC 37852
EPA ✓	4533	968			A MC 37853
EPE ✓	4533	969			A MC 37854

RECEIVED
 B.L.M. AZ STATE OFFICE
 SEP 15 1986
 7:45 A.M.
 PHOENIX, ARIZONA

7857 1089

37791
SK



Cyprus Mines Corporation
Division of Cyprus Minerals Company

7200 South Alton Way
Post Office Box 3299
Englewood, Colorado 80155
(303) 740-5000

August 25, 1986

RECEIVED
B.L.M. AZ STATE OFFICE

AUG 27 1986

7:45 A.M.
PHOENIX, ARIZONA

Bureau of Land Management
Arizona State Office
3707 North 7th Street
P. O. Box 16563
Phoenix, Arizona 85014

Gentlemen:

Enclosed you will find one (1) unrecorded Affidavit of Performance of Annual Work which covers the unpatented lode mining claims known as the ABA, et al, BLM srial numbers A MC 37791, et al. A copy of the recorded Affidavit will be forwarded to your office as soon as it is returned from the County Recorder.

Please acknowledge receipt of this document by returning each of the following to the attention of J. J. Bensing, Supervisor, Property Records, at the above letterhead address:

1. One (1) dated and signed copy of this letter; and
2. One (1) date and time stamped copy of the enclosed document.

Should you have any questions, please do not hesitate to Contact me at (303) 740-5017. Thank you for your cooperation and assistance in this matter.

Sincerely,

Alan S. Yoshida
Administrative Analyst

Enclosures

J. J. Bensing

Received this 27th day of AUGUST, 1986.

By: Angela Henry

Title: Sand Law Examiner

L-100664

CYPRUS

AFFIDAVIT OF PERFORMANCE OF ANNUAL WORK - ARIZONA

RECEIVED
B.L.M. AZ STATE OFFICE

AUG 27 1986

7:03 A.M.
PHOENIX, ARIZ.

STATE OF COLORADO)
) ss.
COUNTY OF ARAPAHOE)

R. N. McDaniel, being duly sworn, deposes and says that he is a citizen of the United States and more than eighteen years of age, resides at 7701 South Avenida De Belleza, Box 845, Tucson, Arizona 85747, Pima County, is personally acquainted with the mining claims described in Exhibit "A" attached hereto, situated in the Pima Mining District, Pima County, Arizona.

The location of the claim or claims by Township, Range, and Section, the book and page numbers wherein the original or latest amended location for each claim is recorded and the Bureau of Land Management serial numbers are shown on Exhibit "A", attached.

That between the 2nd day of June, 1986, and the 11th day of June, 1986, at least \$10,195.87 worth of work and improvements were done and performed upon said claims, not including the location work of said claims. Such work and improvements were made by and at the expense of Cyprus Pima Mining Company, holder, lessee or owner of said claims, for the purpose of complying with the laws of the United States pertaining to assessment or annual work, Joy Manufacturing Company, Drilling Division, and Donald R. Williamson, Consulting Geologist, were employed by said owner and who labored upon said claims, did said work and improvements, the same being as follows to-wit:

Development Core Drilling: Joy Manufacturing Company
Drilling Division
750 E. Evans Boulevard
Tucson, Arizona 85713

Supervision and Core Logging: Donald R. Williamson
Consulting Geologist
5902 E. 26th Street
Tucson, Arizona 85711

The Affiant is duly authorized by Cyprus Pima Mining Company to make this Affidavit.

R. N. McDaniel

R. N. McDaniel
P. O. Box 3299
7200 South Alton Way
Englewood, Colorado 80112

Attention: J. J. Bensing
Supervisor, Property Records

APPROVED
JTG
ASJ

STATE OF COLORADO)
) ss.
COUNTY OF ARAPAHOE)

The foregoing instrument was acknowledged before me this 22nd day of August, 1986, by R. N. McDaniel on behalf of Cyprus Pima Mining Company.

IN WITNESS WHEREOF, I have hereunto set my hand and affixed my notary seal the day and year first above written.

Pat Brady
Notary Public

P. O. Box 3299
Englewood, Colorado 80155

Address

Seal

My Commission expires: 2-28-88

10/10/70
10/10/70
10/10/70
10/10/70
10/10/70

J. J. BENSING
CITRUS MINERALS COMPANY
7230 S. ALTON WAY
P. O. BOX 3299
ENGLEWOOD, COLORADO 80155

EXHIBIT "A"

RECEIVED
B.L.M. AZ STATE OFFICE
AUG 27 1986
7:45 A.M.
PHOENIX, ARIZONA

Attached to and made a part of that certain Affidavit of Performance of Annual Work dated the 22nd day of August, 1986, covering the following unpatented lode mining claims located in all or portions of Sections 11, 12, 13 and 14, Township 17 South, Range 13 East, G&SRBM, and Pima Mining District, County of Pima, State of Arizona.

NAME OF CLAIM	ORIGINAL RECORDATION		AMENDED RECORDATION		BLM SERIAL NO.
	BOOK	PAGE	BOOK	PAGE	
ABA	4533	873			A MC 37791
ABE	4533	874			A MC 37792
ABI	4533	875			A MC 37793
ABO	4533	876			A MC 37794
ABU	4533	877			A MC 37795
ACA	4533	878			A MC 37796
ACE	4533	879			A MC 37797
ACI	4533	880			A MC 37798
ACO	4533	881			A MC 37799
ACU	4533	882			A MC 37800
ADA	4533	883			A MC 37801
ADE	4533	884			A MC 37802
ADI	4533	885			A MC 37803
ADO	4533	886			A MC 37804
ADU	4533	887			A MC 37805
AFA	4533	888			A MC 37806
AFE	4533	889			A MC 37807
AFO	4533	891			A MC 37808
AFU	4533	892			A MC 37809
AGA	4533	893			A MC 37810
AGE	4533	894			A MC 37811
AGI	4533	895			A MC 37812
AGO	4533	896			A MC 37813
AGU	4533	897			A MC 37814
AHA	4533	898			A MC 37815
AHE	4533	899			A MC 37816
AHI	4533	900			A MC 37817
AHO	4533	901			A MC 37818
AHU	4533	902			A MC 37819
AJA	4533	903			A MC 37820
AJE	4533	904			A MC 37821
AJI	4533	905			A MC 37822
AJO	4533	906			A MC 37823
SNAFU	4533	890			A MC 37824
AJU	4533	907			A MC 37825
AKA	4533	908			A MC 37826
AKE	4533	909			A MC 37827
AKI	4533	910			A MC 37828
AKO	4533	911			A MC 37829
AKU	4533	912			A MC 37830
EPI	4533	970			A MC 37831
EPO	4533	971			A MC 37832
EPU	4533	972			A MC 37833
EKE	4533	949			A MC 37834
EKI	4533	950			A MC 37835
EKO	4533	951			A MC 37836
EKU	4533	952			A MC 37837
ELA	4533	953			A MC 37838
ELE	4533	954			A MC 37839
ELI	4533	955			A MC 37840
ELO	4533	956			A MC 37841
ELU	4533	957			A MC 37842
EMA	4533	958			A MC 37843
EME	4533	959			A MC 37844
EMI	4533	960			A MC 37845
EMO	4533	961			A MC 37846
EMU	4533	962			A MC 37847
ENA	4533	963			A MC 37848
ENE	4533	964			A MC 37849
ENI	4533	965			A MC 37850
ENO	4533	966			A MC 37851
ENU	4533	967			A MC 37852
EPA	4533	968			A MC 37853
EPE	4533	969			A MC 37854

QWERTY
ASDFGH
JKL;
PQRS
TUVW
XYZ

J. J. FENSING
CITRUS MINERALS COMPANY
220 S. ALTON WAY
P. O. BOX 3299
ENGLEWOOD, COLORADO 80155



Cyprus Minerals Company

7200 South Alton Way
Post Office Box 3299
Englewood, Colorado 80155

7002
1111
1111
1111



Bureau of Land Management
Arizona State Office
3707 North 7th Street
P. O. Box 16563
Phoenix, Arizona 85014



AFFIDAVIT OF PERFORMANCE OF ANNUAL WORK - ARIZONA

STATE OF COLORADO)
) ss.
COUNTY OF ARAPAHOE)

James C. Compton, being duly sworn, deposes and says that he is a citizen of the United States and more than eighteen years of age, resides at 5380 South Logan Drive, Littleton, Colorado 80121, Arapahoe County, is personally acquainted with the mining claims described in Exhibit "A" attached hereto, situated in the Pima Mining District, Pima County, Arizona.

The location of the claim or claims by Township, Range, and Section, the book and page numbers wherein the original or latest amended location for each claim is recorded and the Bureau of Land Management serial numbers are shown on Exhibit "A" attached hereto.


That between the 7th day of August, 1985 and the 17th day of August, 1985, at least \$3,273.52 worth of work and improvements were done and performed upon said claims, not including the location work of said claims, and consisted of development drilling; core logging; and supervision. Such work and improvements were made by and at the expense of Cyprus Pima Mining Company, owner of said claims, for the purpose of complying with the laws of the United States pertaining to assessment or annual work, and Joy Manufacturing Company, Drilling Division, and Donald R. Williamson, Consulting Geologist, were employed by said owner and who labored upon said claims, did said work and improvements, the same being as follows, to-wit:

Development Drilling: Joy Manufacturing Company
Drilling Division
750 E. Evans Boulevard
Tucson, Arizona 85711

Supervision and Core Logging: Donald R. Williamson
Consulting Geologist
5902 E. 26th Street
Tucson, Arizona 85711

The Affiant is duly authorized by Cyprus Pima Mining Company to make this Affidavit.

RECEIVED
B.L.M. AZ STATE OFFICE
NOV 18 1985
07.45 A.M.
PHOENIX, ARIZONA


James C. Compton
P. O. Box 3299
Engelwood, Colorado 80155

Attn: J. J. Bensing
Supervisor, Property Records

CORPORATE ACKNOWLEDGEMENT - ARIZONA

STATE OF COLORADO)
) ss.
COUNTY OF ARAPAHOE)

The foregoing instrument was acknowledged before me this 25th day of September, 1985 by James C. Compton on behalf of Cyprus Pima Mining Company.

IN WITNESS WHEREOF, I have hereunto set my hand and affixed my notary seal the day and year first above written.


Notary Public

SEAL

P. O. Box 3299
Englewood, Colorado 80155
2174 So. Richfield 3rd
Address

7627 1011

My Commission expires:

12/07/86

EXHIBIT "A"

Attached to and made a part of that certain Affidavit of Performance of Annual Work dated the 25th day of September, 1985, covering the following described unpatented lode mining claims located in all or portions of Sections 1 and 12, Township 17 South, Range 12 East; and Sections 6 and 7, Township 17 South, Range 13 East, G&SRBM, and Pima Mining District, County of Pima, State of Arizona.

<u>NAME OF CLAIM</u>	<u>ORIGINAL RECORDATION</u>		<u>AMENDED RECORDATION</u>		<u>BLM SERIAL NO.</u>
	<u>BOOK</u>	<u>PAGE</u>	<u>BOOK</u>	<u>PAGE</u>	
Alpha No. 15	391	109	2662	111	A MC 37759
Alpha No. 17	391	111	1201	249	A MC 37760
Alpha No. 18	391	112	1201	250	A MC 37761
Alpha No. 19	391	113	1201	251	A MC 37762
Alpha No. 23	391	117	2662	115	A MC 37763
Alpha No. 35	654	261	1201	260	A MC 37764
Alpha No. 36	654	262	1201	261	A MC 37765
Alpha No. 41	654	267	1201	266	A MC 37766
Alpha No. 56	683	490	1201	269	A MC 37767
Alpha No. 57	683	491	1201	270	A MC 37768
Alpha No. 60	683	492	1201	271	A MC 37769
Alpha No. 61	683	493	1201	272	A MC 37770
Alpha No. 62	683	494	1201	273	A MC 37771
Alpha No. 63	683	495	1201	274	A MC 37772
Alpha No. 64	683	496	1201	275	A MC 37773
Alpha No. 65	683	497	1201	276	A MC 37774
Alpha No. 66	683	498	1201	277	A MC 37775
Alpha No. 67	683	499	1201	278	A MC 37776
Alpha No. 68	687	366	1201	279	A MC 37777
Alpha No. 69	687	367	1201	280	A MC 37778
Alpha No. 70	687	368	1201	281	A MC 37779
Alpha No. 71	687	369	1201	282	A MC 37780
Alpha No. 72	687	370	1201	283	A MC 37781
Alpha No. 74	687	372	1201	285	A MC 37782
Alpha No. 75	687	373	1201	286	A MC 37783
Alpha No. 76	687	374	1201	287	A MC 37784
Alpha No. 79	687	377	3053	183	A MC 37785
Alpha No. 80	687	378	3053	182	A MC 37786
Alpha No. 82	687	380	3053	189	A MC 37787
Alpha No. 83	687	381	3053	188	A MC 37788
Bapi No. 1	3053	185			A MC 37789
Bapi No. 2	3053	186	3098	746	A MC 37790

37759
37790

RECEIVED
B.L.M. AZ STATE OFFICE
NOV 18 1985
07.45 A.M.
PHOENIX, ARIZONA

7627 1012

AFFIDAVIT OF PERFORMANCE OF ANNUAL WORK - ARIZONA

STATE OF COLORADO)
) ss.
COUNTY OF ARAPAHOE)

James C. Compton, being duly sworn, deposes and says that he is a citizen of the United States and more than eighteen years of age, resides at 5380 South Logan Drive, Littleton, Colorado 80121, Arapahoe County, is personally acquainted with the mining claims described in Exhibit "A" attached hereto, situated in the Pima Mining District, Pima County, Arizona.

The location of the claim or claims by Township, Range, and Section, the book and page numbers wherein the original or latest amended location for each claim is recorded and the Bureau of Land Management serial numbers are shown on Exhibit "A" attached hereto.

That between the 7th day of August, 1985 and the 17th day of August, 1985, at least \$10,045.18 worth of work and improvements were done and performed upon said claims, not including the location work of said claims, and consisted of development drilling; core logging; and supervision. Such work and improvements were made by and at the expense of Cyprus Pima Mining Company, owner of said claims, for the purpose of complying with the laws of the United States pertaining to assessment or annual work, and Joy Manufacturing Company, Drilling Division, and Donald R. Williamson, Consulting Geologist, were employed by said owner and who labored upon said claims, did said work and improvements, the same being as follows, to-wit:

Development Drilling: Joy Manufacturing Company
Drilling Division
750 E. Evans Boulevard
Tucson, Arizona 85713

Supervision and Core Logging: Donald R. Williamson
Consulting Geologist
5902 E. 26th Street
Tucson, Arizona 85711

The Affiant is duly authorized by Cyprus Pima Mining Company to make this Affidavit.

RECEIVED
B.L.M. AZ STATE OFFICE

NOV 18 1985

07.45 A.M.
PHOENIX, ARIZONA

James C. Compton
James C. Compton
P. O. Box 3299
Engelwood, Colorado 80155

Attn: J. J. Bensing
Supervisor, Property Records

CORPORATE ACKNOWLEDGEMENT - ARIZONA

STATE OF COLORADO)
) ss.
COUNTY OF ARAPAHOE)

The foregoing instrument was acknowledged before me this 25th day of September, 1985 by James C. Compton on behalf of Cyprus Pima Mining Company.

IN WITNESS WHEREOF, I have hereunto set my hand and affixed my notary seal the day and year first above written.

Patricia A. Andrews
Notary Public

SEAL

P. O. Box 3299
Englewood, Colorado 80155
2174 So. Richfield 3 ways
Address

My Commission expires: 7629 859

See record for correct BLM serial numbers.

EXHIBIT "A"

Attached to and made a part of that certain Affidavit of Performance of Annual Work dated the 25th day of September, 1985, covering the following described unpatented lode mining claims located in all or portions of Sections 11, 12, 13, 14 and 15, Township 17 South, Range 13 East, G&SRBM, and Pima Mining District, County of Pima, State of Arizona.

<u>NAME OF CLAIM</u>	<u>ORIGINAL RECORDATION</u>		<u>AMENDED RECORDATION</u>		<u>BLM SERIAL NO.</u>
	<u>BOOK</u>	<u>PAGE</u>	<u>BOOK</u>	<u>PAGE</u>	
ABA	4533	873			A MC 37791
ABE	4533	874			A MC 37792
ABI	4533	875			A MC 37793
ABO	4533	876			A MC 37794
ABU	4533	877			A MC 37795
ACA	4533	878			A MC 37796
ACE	4533	879			A MC 37797
ACI	4533	880			A MC 37798
ACO	4533	881			A MC 37799
ACU	4533	882			A MC 37800
ADA	4533	883			A MC 37801
ADE	4533	884			A MC 37802
ADI	4533	885			A MC 37803
ADO	4533	886			A MC 37804
ADU	4533	887			A MC 37805
AFA	4533	888			A MC 37806
AFE	4533	889			A MC 37807
SNAFU	4533	890			A MC 37824
AFO	4533	891			A MC 37808
AFU	4533	892			A MC 37809
AGA	4533	893			A MC 37810
AGE	4533	894			A MC 37811
AGI	4533	895			A MC 37812
AGO	4533	896			A MC 37813
AGU	4533	897			A MC 37814
AHA	4533	898			A MC 37815
AHE	4533	899			A MC 37816
AHI	4533	900			A MC 37817
AHO	4533	901			A MC 37818
AHU	4533	902			A MC 37819
AJA	4533	903			A MC 37820
AJE	4533	904			A MC 37821
AJI	4533	905			A MC 37822
AJO	4533	906			A MC 37823
AJU	4533	907			A MC 37825
AKA	4533	908			A MC 37826
AKE	4533	909			A MC 37827
AKI	4533	910			A MC 37828
AKO	4533	911			A MC 37829
AKU	4533	912			A MC 37830
EBA	4533	913			A MC 37855
EBE	4533	914			A MC 37856
EBI	4533	915			A MC 37857
EBO	4533	916			A MC 37858
EBU	4533	917			A MC 37859
ECA	4533	918			A MC 37860
ECE	4533	919			A MC 37861
ECI	4533	920			A MC 37862
ECO	4533	921			A MC 37863
ECU	4533	922			A MC 37864
EDA	4533	923			A MC 37865
EDE	4533	924			A MC 37866
EDI	4533	925			A MC 37867
EDO	4533	926			A MC 37868
EDU	4533	927			A MC 37869
EFA	4533	928			A MC 37870
EFE	4533	929			A MC 37871
EFI	4533	930			A MC 37872

37791-37807 ✓

37824 ✓

37808-37823 ✓

37825-37830 ✓

37855-37872 ✓

RECEIVED
B.L.M. AZ STATE OFFICE
NOV 18 1985
07.45 A.M.
PHOENIX, ARIZONA

EXHIBIT "A" CONTINUED

NAME OF CLAIM	ORIGINAL RECORDATION		AMENDED RECORDATION		BLM SERIAL NO.
	BOOK	PAGE	BOOK	PAGE	
EFO	4533	931			A MC 37873
EFU	4533	932			A MC 37874
EGA	4533	933			A MC 37875
EGE	4533	934			A MC 37876
EGI	4533	935			A MC 37877
EGO	4533	936			A MC 37878
EGU	4533	937			A MC 37879
EHA	4533	938			A MC 37880
EHE	4533	939			A MC 37881
EHI	4533	940			A MC 37882
EHO	4533	941			A MC 37883
KHU	4533	942			A MC 37884
EJA	4533	943			A MC 37885
EJE	4533	944			A MC 37886
EJI	4533	945			A MC 37887
EJO	4533	946			A MC 37888
EJU	4533	947			A MC 37889
EKA	4533	948			A MC 37890
EKE	4533	949			A MC 37834
EKI	4533	950			A MC 37835
EKO	4533	951			A MC 37836
EKU	4533	952			A MC 37837
ELA	4533	953			A MC 37838
ELE	4533	954			A MC 37839
ELI	4533	955			A MC 37840
ELO	4533	956			A MC 37841
ELU	4533	957			A MC 37842
EMA	4533	958			A MC 37843
EME	4533	959			A MC 37844
EMI	4533	960			A MC 37845
EMO	4533	961			A MC 37846
EMU	4533	962			A MC 37847
ENA	4533	963			A MC 37848
ENE	4533	964			A MC 37849
ENI	4533	965			A MC 37850
ENO	4533	966			A MC 37851
ENU	4533	967			A MC 37852
EPA	4533	968			A MC 37853
EPE	4533	969			A MC 37854
EPI	4533	970			A MC 37831
EPO	4533	971			A MC 37832
EPU	4533	972			A MC 37833

37873- ✓
37890
37834- ✓
37854
37831- ✓
37833

118114

RICHARD J. KENNEDY, COUNTY RECORDER RECORDED IN PIMA COUNTY, AZ.
SEP 30 '85 - 10 00 AM
FEE \$5 ⁰⁰ DKT 7629 PG 859-861
REQ. Molloy Jones et al
BY: <i>[Signature]</i>

RECEIVED
B.L.M. AZ STATE OFFICE

NOV 18 1985

07.45 A.M.
PHOENIX, ARIZONA

~~7627 1015~~

7629 861

37759
SR



Cyprus Minerals Company

7200 South Alton Way
Post Office Box 3299
Englewood, Colorado 80155
(303) 740-5000

October 7, 1985

Bureau of Land Management
Arizona State Office
3707 North 7th Street
P. O. Box 16563
Phoenix, Arizona 85014

RECEIVED
B.L.M. AZ STATE OFFICE

OCT 9 1985

07.45 A.M.
PHOENIX, ARIZONA

Gentlemen:

Alpha No. 15, etal Claims
Pima County, Arizona

Enclosed is one (1) RECORDED copy of the 1984-1985 Affidavit of Performance of Annual Work - Arizona which covers 32 unpatented lode mining claims known as the Alpha No. 15, etal, BLM serial number A MC 37759, etal.

Please acknowledge receipt of this document by returning each of the following to the attention of J. J. Bensing, Supervisor, Property Records, at the above letterhead address:

1. One (1) dated and signed copy of this letter; and
2. One (1) date and time stamped copy of the Affidavit of Performance of Annual Work - Arizona.

Should you have any questions, please do not hesitate to Contact me at (303) 740-5017. Thank you for your cooperation and assistance in this matter.

Sincerely,

Alan S. Yoshida
Property Records

Enclosures

J. J. Bensing/POL File

Received this _____ day of _____, 1985.

By: _____

Title: _____

CYPRUS

AFFIDAVIT OF PERFORMANCE OF ANNUAL WORK ARIZONA

STATE OF COLORADO)
) ss.
COUNTY OF ARAPAHOE)

James C. Compton, being duly sworn, deposes and says that he is a citizen of the United States and more than eighteen years of age, resides at 5380 South Logan Drive, Littleton, Colorado 80121, Arapahoe County, is personally acquainted with the mining claims described in Exhibit "A" attached hereto, situated in the Pima Mining District, Pima County, Arizona.

The location of the claim or claims by Township, Range, and Section, the book and page numbers wherein the original or latest amended location for each claim is recorded and the Bureau of Land Management serial numbers are shown on Exhibit "A" attached hereto.

That between the 7th day of August, 1985 and the 17th day of August, 1985, at least \$3,273.52 worth of work and improvements were done and performed upon said claims, not including the location work of said claims, and consisted of development drilling; core logging; and supervision. Such work and improvements were made by and at the expense of Cyprus Pima Mining Company, owner of said claims, for the purpose of complying with the laws of the United States pertaining to assessment or annual work, and Joy Manufacturing Company, Drilling Division, and Donald R. Williamson, Consulting Geologist, were employed by said owner and who labored upon said claims, did said work and improvements, the same being as follows, to-wit:

Development Drilling: Joy Manufacturing Company
Drilling Division
750 E. Evans Boulevard
Tucson, Arizona 85711

Supervision and Core Logging: Donald R. Williamson
Consulting Geologist
5902 E. 26th Street
Tucson, Arizona 85711

The Affiant is duly authorized by Cyprus Pima Mining Company to make this Affidavit.

RECEIVED
B.L.M. AZ STATE OFFICE
OCT 9 1985
07:45 A.M.
PHOENIX, ARIZONA

Signature of James C. Compton
James C. Compton
P. O. Box 3299
Engelwood, Colorado 80155

Attn: J. J. Bensing
Supervisor, Property Records

CORPORATE ACKNOWLEDGEMENT - ARIZONA

STATE OF COLORADO)
) ss.
COUNTY OF ARAPAHOE)

The foregoing instrument was acknowledged before me this 25th day of September, 1985 by James C. Compton on behalf of Cyprus Pima Mining Company.

IN WITNESS WHEREOF, I have hereunto set my hand and affixed my notary seal the day and year first above written.

Signature of Notary Public
Notary Public

SEAL

P. O. Box 3299
Englewood, Colorado 80155
2174 So. Techfield 3 Way
Address

7627 1011

My Commission expires:

12/07/86

EXHIBIT "A"

Attached to and made a part of that certain Affidavit of Performance of Annual Work dated the 25th day of September, 1985, covering the following described unpatented lode mining claims located in all or portions of Sections 1 and 12, Township 17 South, Range 12 East; and Sections 6 and 7, Township 17 South, Range 13 East, G&SRBM, and Pima Mining District, County of Pima, State of Arizona.

<u>NAME OF CLAIM</u>	<u>ORIGINAL RECORDATION</u>		<u>AMENDED RECORDATION</u>		<u>BLM SERIAL NO.</u>
	<u>BOOK</u>	<u>PAGE</u>	<u>BOOK</u>	<u>PAGE</u>	
Alpha No. 15	391	109	2662	111	A MC 37759
Alpha No. 17	391	111	1201	249	A MC 37760
Alpha No. 18	391	112	1201	250	A MC 37761
Alpha No. 19	391	113	1201	251	A MC 37762
Alpha No. 23	391	117	2662	115	A MC 37763
Alpha No. 35	654	261	1201	260	A MC 37764
Alpha No. 36	654	262	1201	261	A MC 37765
Alpha No. 41	654	267	1201	266	A MC 37766
Alpha No. 56	683	490	1201	269	A MC 37767
Alpha No. 57	683	491	1201	270	A MC 37768
Alpha No. 60	683	492	1201	271	A MC 37769
Alpha No. 61	683	493	1201	272	A MC 37770
Alpha No. 62	683	494	1201	273	A MC 37771
Alpha No. 63	683	495	1201	274	A MC 37772
Alpha No. 64	683	496	1201	275	A MC 37773
Alpha No. 65	683	497	1201	276	A MC 37774
Alpha No. 66	683	498	1201	277	A MC 37775
Alpha No. 67	683	499	1201	278	A MC 37776
Alpha No. 68	687	366	1201	279	A MC 37777
Alpha No. 69	687	367	1201	280	A MC 37778
Alpha No. 70	687	368	1201	281	A MC 37779
Alpha No. 71	687	369	1201	282	A MC 37780
Alpha No. 72	687	370	1201	283	A MC 37781
Alpha No. 74	687	372	1201	285	A MC 37782
Alpha No. 75	687	373	1201	286	A MC 37783
Alpha No. 76	687	374	1201	287	A MC 37784
Alpha No. 79	687	377	3053	183	A MC 37785
Alpha No. 80	687	378	3053	182	A MC 37786
Alpha No. 82	687	380	3053	189	A MC 37787
Alpha No. 83	687	381	3053	188	A MC 37788
Bapi No. 1	3053	185			A MC 37789
Bapi No. 2	3053	186	3098	746	A MC 37790

*37759
to
37790*

RECEIVED
BLM. AZ STATE OFFICE

OCT 9 1985

07:40 A.M.
PHOENIX, ARIZONA

RECEIVED
B.L.M. AZ STATE OFFICE

OCT 9 1985

0745 A.M.
PHOENIX, ARIZONA

AFFIDAVIT OF PERFORMANCE OF ANNUAL WORK - ARIZONA

STATE OF COLORADO)
) ss.
COUNTY OF ARAPAHOE)

James C. Compton, being duly sworn, deposes and says that he is a citizen of the United States and more than eighteen years of age, resides at 5380 South Logan Drive, Littleton, Colorado 80121, Arapahoe County, is personally acquainted with the mining claims described in Exhibit "A" attached hereto, situated in the Pima Mining District, Pima County, Arizona.


The location of the claim or claims by Township, Range, and Section, the book and page numbers wherein the original or latest amended location for each claim is recorded and the Bureau of Land Management serial numbers are shown on Exhibit "A" attached hereto.

That between the 7th day of August, 1985 and the 17th day of August, 1985, at least \$10,045.18 worth of work and improvements were done and performed upon said claims, not including the location work of said claims, and consisted of development drilling; core logging; and supervision. Such work and improvements were made by and at the expense of Cyprus Pima Mining Company, owner of said claims, for the purpose of complying with the laws of the United States pertaining to assessment or annual work, and Joy Manufacturing Company, Drilling Division, and Donald R. Williamson, Consulting Geologist, were employed by said owner and who labored upon said claims, did said work and improvements, the same being as follows, to-wit:

Development Drilling: Joy Manufacturing Company
Drilling Division
750 E. Evans Boulevard
Tucson, Arizona 85713

Supervision
and Core Logging: Donald R. Williamson
Consulting Geologist
5902 E. 26th Street
Tucson, Arizona 85711

The Affiant is duly authorized by Cyprus Pima Mining Company to make this Affidavit.


James C. Compton
P. O. Box 3299
Englewood, Colorado 80155

Attn: J. J. Bensing
Supervisor, Property Records

CORPORATE ACKNOWLEDGEMENT - ARIZONA

STATE OF COLORADO)
) ss.
COUNTY OF ARAPAHOE)

The foregoing instrument was acknowledged before me this 25th day of September, 1985 by James C. Compton on behalf of Cyprus Pima Mining Company.

IN WITNESS WHEREOF, I have hereunto set my hand and affixed my notary seal the day and year first above written.


Notary Public

P. O. Box 3299
Englewood, Colorado 80155
2174 So. Richfield 3 Way
Address

SEAL

My Commission expires: 7629 859

12/07/86

Be record to copy of BLM serial numbers.

EXHIBIT "A"

RECEIVED
B.L.M. AZ STATE OFFICE

OCT 9 1985

Attached to and made a part of that certain Affidavit of Performance of Annual Work dated the 25th day of September, 1985, covering the following described unpatented lode mining claims located in all or portions of Sections 11, 12, 13, 14 and 15, Township 17 South, Range 13 East, G&SRBM, and Pima Mining District, County of Pima, State of ARIZONA, Arizona.

NAME OF CLAIM	ORIGINAL RECORDATION		AMENDED RECORDATION		BLM SERIAL NO.
	BOOK	PAGE	BOOK	PAGE	
ABA	4533	873			A MC 37791
ABE	4533	874			A MC 37792
ABI	4533	875			A MC 37793
ABO	4533	876			A MC 37794
ABU	4533	877			A MC 37795
ACA	4533	878			A MC 37796
ACE	4533	879			A MC 37797
ACI	4533	880			A MC 37798
ACO	4533	881			A MC 37799
ACU	4533	882			A MC 37800
ADA	4533	883			A MC 37801
ADE	4533	884			A MC 37802
ADI	4533	885			A MC 37803
ADO	4533	886			A MC 37804
ADU	4533	887			A MC 37805
AFA	4533	888			A MC 37806
AFE	4533	889			A MC 37807
SNAFU	4533	890			A MC 37824
AFO	4533	891			A MC 37808
AFU	4533	892			A MC 37809
AGA	4533	893			A MC 37810
AGE	4533	894			A MC 37811
AGI	4533	895			A MC 37812
AGO	4533	896			A MC 37813
AGU	4533	897			A MC 37814
AHA	4533	898			A MC 37815
AHE	4533	899			A MC 37816
AHI	4533	900			A MC 37817
AHO	4533	901			A MC 37818
AHU	4533	902			A MC 37819
AJA	4533	903			A MC 37820
AJE	4533	904			A MC 37821
AJI	4533	905			A MC 37822
AJO	4533	906			A MC 37823
AJU	4533	907			A MC 37825
AKA	4533	908			A MC 37826
AKE	4533	909			A MC 37827
AKI	4533	910			A MC 37828
AKO	4533	911			A MC 37829
AKU	4533	912			A MC 37830
EBA	4533	913			A MC 37855
EBE	4533	914			A MC 37856
EBI	4533	915			A MC 37857
EBO	4533	916			A MC 37858
EBU	4533	917			A MC 37859
ECA	4533	918			A MC 37860
ECE	4533	919			A MC 37861
ECI	4533	920			A MC 37862
ECO	4533	921			A MC 37863
ECU	4533	922			A MC 37864
EDA	4533	923			A MC 37865
EDE	4533	924			A MC 37866
EDI	4533	925			A MC 37867
EDO	4533	926			A MC 37868
EDU	4533	927			A MC 37869
EFA	4533	928			A MC 37870
EFE	4533	929			A MC 37871
EFI	4533	930			A MC 37872

37791
to
37807

37824

37808

to
37823

37825

to
37830

37855

to
37872

~~7627 1014~~

7629 860

EXHIBIT "A" CONTINUED

NAME OF CLAIM	ORIGINAL RECORDATION		AMENDED RECORDATION		BLM SERIAL NO.
	BOOK	PAGE	BOOK	PAGE	
EFO	4533	931			A MC 37873
EFU	4533	932			A MC 37874
EGA	4533	933			A MC 37875
EGE	4533	934			A MC 37876
EGI	4533	935			A MC 37877
EGO	4533	936			A MC 37878
EGU	4533	937			A MC 37879
EHA	4533	938			A MC 37880
EHE	4533	939			A MC 37881
EHI	4533	940			A MC 37882
EHO	4533	941			A MC 37883
EHU	4533	942			A MC 37884
EJA	4533	943			A MC 37885
EJE	4533	944			A MC 37886
EJI	4533	945			A MC 37887
EJO	4533	946			A MC 37888
EJU	4533	947			A MC 37889
EKA	4533	948			A MC 37890
EKE	4533	949			A MC 37834
EKI	4533	950			A MC 37835
EKO	4533	951			A MC 37836
EKU	4533	952			A MC 37837
ELA	4533	953			A MC 37838
ELE	4533	954			A MC 37839
ELI	4533	955			A MC 37840
ELO	4533	956			A MC 37841
ELU	4533	957			A MC 37842
EMA	4533	958			A MC 37843
EME	4533	959			A MC 37844
EMI	4533	960			A MC 37845
EMO	4533	961			A MC 37846
EMU	4533	962			A MC 37847
ENA	4533	963			A MC 37848
ENE	4533	964			A MC 37849
ENI	4533	965			A MC 37850
ENO	4533	966			A MC 37851
ENU	4533	967			A MC 37852
EPA	4533	968			A MC 37853
EPE	4533	969			A MC 37854
EPI	4533	970			A MC 37831
EPO	4533	971			A MC 37832
EPU	4533	972			A MC 37833

37873
to
37890

37834
to
37854

37831
to
37833

118114

RECEIVED
B.L.M. AZ STATE OFFICE

OCT 9 1985

07.45 A.M.
PHOENIX, ARIZONA

RICHARD J. KENNEDY, COUNTY RECORDER RECORDED IN PIMA COUNTY, AZ.	
SEP 30 '85 - 10 00 AM	
FEE \$5.00	DKT 7629 PG 859-861
REQ. Molloy, Jones et al	
BY: <i>[Signature]</i>	

~~7627 1015~~

7629 861



Form 43-1001 (7-85)

Return Postage Guaranteed

Cyprus Minerals Company

7200 South Alton Way
Post Office Box 3299
Englewood, Colorado 80155
U.S.A.



Bureau of Land Management
Arizona State Office
3707 North 7th Street
P. O. Box 16563
Phoenix, Arizona 85014

Form 43-1001 (7-85)

Return Postage Guaranteed

EXHIBIT A

The following unpatented mining claims situated in the Pima Mining District, Pima County, Arizona, the Bureau of Land Management serial numbers of which and the book and page of the recording of the location or amended location notices of which (which notices are recorded in the office of the Recorder of Pima County, Arizona) are set forth opposite the names of the respective mining claims, as follows:

<u>Name of Claim</u>	<u>Book</u>	<u>Page</u>	<u>A MC No.</u>
Alpha No. 15 Amended	2662	111	37759✓
Alpha No. 17 Amended	1201	249	37760✓
Alpha No. 18 Amended	1201	250	37761✓
Alpha No. 19 Amended	1201	251	37762✓
Alpha No. 23 Amended	2662	115	37763✓
Alpha No. 35 Amended	1201	260	37764✓
Alpha No. 36 Amended	1201	261	37765✓
Alpha No. 41 Amended	1201	266	37766✓
Alpha No. 56 Amended	1201	269	37767✓
Alpha No. 57 Amended	1201	270	37768✓
Alpha No. 60 Amended	1201	271	37769✓
Alpha No. 61 Amended	1201	272	37770✓
Alpha No. 62 Amended	1201	273	37771✓
Alpha No. 63 Amended	1201	274	37772✓
Alpha No. 64 Amended	1201	275	37773✓
Alpha No. 65 Amended	1201	276	37774✓
Alpha No. 66 Amended	1201	277	37775✓
Alpha No. 67 Amended	1201	278	37776✓
Alpha No. 68 Amended	1201	279	37777✓
Alpha No. 69 Amended	1201	280	37778✓
Alpha No. 70 Amended	1201	281	37779✓
Alpha No. 71 Amended	1201	282	37780✓
Alpha No. 72 Amended	1201	283	37781✓
Alpha No. 74 Amended	1201	285	37782✓
Alpha No. 75 Amended	1201	286	37783✓
Alpha No. 76 Amended	1201	287	37784✓
Alpha No. 79 Amended	3053	183	37785✓
Alpha No. 80 Amended	3053	182	37786✓
Alpha No. 82 Amended	3053	189	37787✓
Alpha No. 83 Amended	3053	188	37788✓
Bapi No. 1	3053	185	37789✓
Bapi No. 2 Amended	3098	746	37790✓

RECEIVED
B.L.M. AZ STATE OFFICE

DEC 17 1984

07.45 A.M.
PHOENIX, ARIZONA

LAW OFFICES OF

MOLLOY, JONES, DONAHUE,
TRACHTA, CHILDERS
& MALLAMO, P. C.

ARIZONA BANK PLAZA
33 NORTH STONE AVENUE, SUITE 2200
P. O. BOX 2268
TUCSON, ARIZONA 85702
(602) 622-3531

JOHN F. MOLLOY
STANLEY W. TRACHTA
HERBERT MALLAMO
RICHARD T. COOLIDGE
ROBERT E. KAUL
LEO N. SMITH
PAUL D. SLOSSER
ROY W. KYLE
GARY F. HOWARD
DONALD J. OPPENHEIM
SUSAN G. BOSWELL
DUFF C. HEARON
EARL F. DANIELS, III
ALICE W. CALLISON
TERRY L. TEDESCO
MARY O. AMELN
ARDNER R. CHESHIRE, JR.

RUSSELL E. JONES
JOHN L. DONAHUE, JR.
DONALD S. ROBINSON
MYLES C. STEWART
PETER JOHNSON
MICHAEL J. MEEHAN
PETER VOEVODSKY
SARAH R. SIMMONS
FRED LUYTIES
LARRY D. CLARK
THOMAS W. ROUSE
D. MICHAEL MANDIG
JEANNETTE K. GEISER
MARK S. SIFFERMAN
DAVID A. McEVOY
WILBUR M. ROADHOUSE
KENNETH R. MOELLER

THOMAS H. CHILDERS
VICTOR H. VERITY
OF COUNSEL

HARRY M. WEISS
OF COUNSEL IN
PATENT TRADEMARK
& COPYRIGHT

PHOENIX OFFICE
114 WEST ADAMS
SUITE 1100
PHOENIX, AZ 85003
(602) 271-9453

December 13, 1984

RECEIVED
B.L.M. AZ STATE OFFICE

DEC 17 1984

07.45 A.M.
PHOENIX, ARIZONA

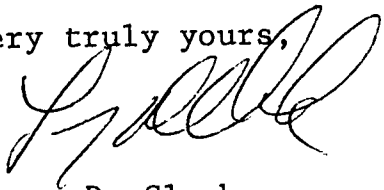
Arizona State Office
Bureau of Land Management
U.S. Department of the Interior
3707 North Seventh St., Third Flr.
Phoenix, Arizona 85014

Re: Proof of Annual Labor for
the Alpha-Bapi Group of
Unpatented Mining Claims
(A MC No. 37759 through
A MC No. 37790)

Gentlemen:

Enclosed for filing is a copy of the recorded Affidavit of Performance of Annual Work for the 32 unpatented lode mining claims which comprise Cyprus Pima Mining Company's Alpha-Bapi claim group. The enclosed affidavit is for the assessment year ending September 1, 1984 and is of record in Book 7426, pages 800 through 801 in the office of the Pima County Recorder.

Very truly yours,


Larry D. Clark

LDC/dlg

Enclosures

xc: Robert L. Wright (w/o encl.)
Kevin Loughrey (w/o encl.)

CERTIFIED NO. P325 906 608
RETURN RECEIPT REQUESTED

EXHIBIT A

The following unpatented mining claims situated in the Pima Mining District, Pima County, Arizona, the Bureau of Land Management serial number of which and the book and page of the recording of the location notices of which (which notices are recorded in the office of the Recorder of Pima County, Arizona) are set forth opposite the names of the respective mining claims, as follows:

<u>Name of Claim</u>	<u>Book</u>	<u>Page</u>	<u>A MC No.</u>
	4533	873	37791 ✓
ABA	4533	874	37792 ✓
ABE	4533	875	37793 ✓
ABI	4533	876	37794 ✓
ABO	4533	877	37795 ✓
ABU	4533	878	37796 ✓
ACA	4533	879	37797 ✓
ACE	4533	880	37798 ✓
ACI	4533	881	37799 ✓
ACO	4533	882	37800 ✓
ACU	4533	883	37801 ✓
ADA	4533	884	37802 ✓
ADE	4533	885	37803 ✓
ADI	4533	886	37804 ✓
ADO	4533	887	37805 ✓
ADU	4533	888	37806 ✓
AFA	4533	889	37807 ✓
AFE	4533	890	37824 ✓
SNAFU	4533	891	37808 ✓
AFO	4533	892	37809 ✓
AFU	4533	893	37810 ✓
AGA	4533	894	37811 ✓
AGE	4533	895	37812 ✓
AGI	4533	896	37813 ✓
AGO	4533	897	37814 ✓
AGU	4533	898	37815 ✓
AHA	4533	899	37816 ✓
AHE	4533	900	37817 ✓
AHI	4533	901	37818 ✓
AHO	4533	902	37819 ✓
AHU	4533	903	37820 ✓
AJA	4533	904	37821 ✓
AJE	4533	905	37822 ✓
AJI	4533	906	37823 ✓
AJO	4533	907	37825 ✓
AJU	4533	908	37826 ✓
AKA	4533	909	37827 ✓
AKE	4533	910	37828 ✓
AKI	4533	911	37829 ✓
AKO	4533	912	37830 ✓
AKU	4533	913	37855 ✓
EBA	4533	914	37856 ✓
EBE	4533	915	37857 ✓
EBI	4533	916	37858 ✓
EBO	4533	917	37859 ✓
EBU	4533	918	37860 ✓
ECA	4533	919	37861 ✓
ECE	4533	920	37862 ✓
ECI	4533	921	37863 ✓
ECO	4533	922	37864 ✓
ECU			

RECEIVED
B.L.M. AZ STATE OFFICE

DEC 17 1984

07.45 A.M.
ARIZONA

7426

893

<u>Name of Claim</u>	<u>Book</u>	<u>Page</u>	<u>A MC No.</u>
EDA	4533	923	37865 ✓
EDE	4533	924	37866 ✓
EDI	4533	925	37867 ✓
EDO	4533	926	37868 ✓
EDU	4533	927	37869 ✓
EFA	4533	928	37870 ✓
EFE	4533	929	37871 ✓
EFI	4533	930	37872 ✓
EFO	4533	931	37873 ✓
EFU	4533	932	37874 ✓
EGA	4533	933	37875 ✓
EGE	4533	934	37876 ✓
EGI	4533	935	37877 ✓
EGO	4533	936	37878 ✓
EGU	4533	937	37879 ✓
EHA	4533	938	37880 ✓
EHE	4533	939	37881 ✓
EHI	4533	940	37882 ✓
EHO	4533	941	37883 ✓
EHU	4533	942	37884 ✓
EJA	4533	943	37885 ✓
EJE	4533	944	37886 ✓
EJI	4533	945	37887 ✓
EJO	4533	946	37888 ✓
EJU	4533	947	37889 ✓
EKA	4533	948	37890 ✓
EKE	4533	949	37834 ✓
EKI	4533	950	37835 ✓
EKO	4533	951	37836 ✓
EKU	4533	952	37837 ✓
ELA	4533	953	37838 ✓
ELE	4533	954	37839 ✓
ELI	4533	955	37840 ✓
ELO	4533	956	37841 ✓
ELU	4533	957	37842 ✓
EMA	4533	958	37843 ✓
EME	4533	959	37844 ✓
EMI	4533	960	37845 ✓
EMO	4533	961	37846 ✓
EMU	4533	962	37847 ✓
ENA	4533	963	37848 ✓
ENE	4533	964	37849 ✓
ENI	4533	965	37850 ✓
ENO	4533	966	37851 ✓
ENU	4533	967	37852 ✓
EPA	4533	968	37853 ✓
EPE	4533	969	37854 ✓
EPI	4533	970	37831 ✓
EPO	4533	971	37832 ✓
EPU	4533	972	37833 ✓

RECEIVED
B.L.M. AZ STATE OFFICE

DEC 17 1984

07.45 A.M.
PHOENIX, ARIZONA

7426

804

LAW OFFICES OF
MOLLOY, JONES, DONAHUE,
TRACHTA, CHILDERS
& MALLAMO, P. C.

ARIZONA BANK PLAZA
33 NORTH STONE AVENUE, SUITE 2200
P. O. BOX 2268
TUCSON, ARIZONA 85702
(602) 622-3531

JOHN F. MOLLOY
STANLEY W. TRACHTA
HERBERT MALLAMO
RICHARD T. COOLIDGE
ROBERT E. KAUL
LEO N. SMITH
PAUL D. SLOSSER
ROY W. KYLE
GARY F. HOWARD
DONALD J. OPPENHEIM
SUSAN G. BOSWELL
DUFF C. HEARON
EARL F. DANIELS, III
ALICE W. CALLISON
TERRY L. TEDESCO
MARY O. AMELN
ARDNER R. CHESHIRE, JR.

RUSSELL E. JONES
JOHN L. DONAHUE, JR.
DONALD S. ROBINSON
MYLES C. STEWART
PETER JOHNSON
MICHAEL J. MEEHAN
PETER VOEVODSKY
SARAH R. SIMMONS
FRED LUYTIES
LARRY D. CLARK
THOMAS W. ROUSE
D. MICHAEL MANDIG
JEANNETTE K. GEISER
MARK S. SIFFERMAN
DAVID A. McEVoy
WILBUR M. ROADHOUSE
KENNETH R. MOELLER

THOMAS H. CHILDERS
VICTOR H. VERITY
OF COUNSEL
HARRY M. WEISS
OF COUNSEL IN
PATENT TRADEMARK
& COPYRIGHT
—
PHOENIX OFFICE
114 WEST ADAMS
SUITE 1100
PHOENIX, AZ 85003
(602) 271-9453

December 13, 1984

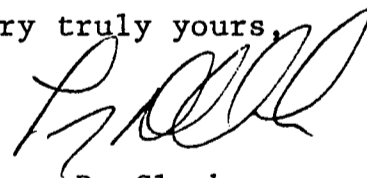
Arizona State Office
Bureau of Land Management
U.S. Department of the Interior
3707 North Seventh St., Third Flr.
Phoenix, Arizona 85014

Re: Proof of Annual Labor
for the ABA Group of
Unpatented Mining Claims
(A MC No. 37791 through
A MC No. 37890)

Gentlemen:

Enclosed for filing is a copy of the recorded Affidavit of Performance of Annual Work for the 100 unpatented lode mining claims which comprise Cyprus Pima Mining Company's ABA Claim Group. The enclosed affidavit is for the assessment year ending September 1, 1984 and is of record in Book 7426, pages 802 through 804 in the office of the Pima County Recorder.

Very truly yours,



Larry D. Clark

LDC/dlg

Enclosures

xc: Robert L. Wright (w/o encl.)
Kevin Loughrey (w/o encl.)

CERTIFIED NO. P325 906 609
RETURN RECEIPT REQUESTED

RECEIVED
B.L.M. AZ STATE OFFICE

DEC 17 1984

07.45 A.M.
PHOENIX, ARIZONA



From

LAW OFFICES OF
MOLLOY, JONES, DONAHUE,
TRACHTA, CHILDERS
& MALLAMO, P.C.
POST OFFICE BOX 2268
TUCSON, ARIZONA 85702

To

Arizona State Office
Bureau of Land Management
United States Department
of the Interior
3707 N. 7th Street
Phoenix, Arizona 85014

FIRST CLASS MAIL

37791

VERITY, SMITH & CLARK, P. C.

VICTOR H. VERITY
LEO N. SMITH
LARRY D. CLARK
PATRICIA G. MUNGER

ATTORNEYS AT LAW
902 TRANSAMERICA BUILDING
177 NORTH CHURCH AVENUE
TUCSON, ARIZONA 85701

TELEPHONE
(602) 623-6961

bgw

September 17, 1983

Arizona State Office
Bureau of Land Management
U.S. Department of the Interior
2400 Valley Bank Center
Phoenix, Arizona 85073

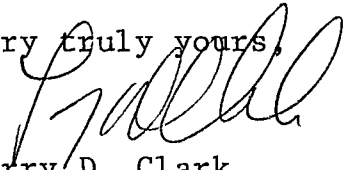
Re: Proof of Annual Labor for the
ABA Group of Unpatented Mining
Claims (A MC No. 37791 through
A MC No. 37890)

Gentlemen:

Enclosed for filing is a copy of the recorded Affidavit of Performance of Annual Work for the 100 unpatented lode mining claims which comprise Cyprus Pima Mining Company's ABA claim group. The enclosed affidavit is for the assessment year ending September 1, 1983 and is of record in Book 7117, pages 1026 through 1028 in the office of the Pima County Recorder.

Please annotate the Bureau's records to reflect that the current owner of these claims is Cyprus Pima Mining Company, whose address is P.O. Box 7187, Tucson, Arizona 85725.

Very truly yours,



Larry D. Clark

LDC:jp
Enclosures

cc: Mr. B.E. Choksey (w/o encls.)

CERTIFIED NO. P 325 906 487
RETURN RECEIPT REQUESTED

RECEIVED
B.L.M. AZ STATE OFFICE
SEP 19 1983
07.45 A.M.
PHOENIX, ARIZONA

RECEIVED
B.L.M. AZ STATE OFFICE

SEP 19 1983

07.45 A.M.
PHOENIX, ARIZONA

AFFIDAVIT OF PERFORMANCE OF ANNUAL WORK

STATE OF ARIZONA)
) ss.
COUNTY OF PIMA)

BURJORE E. CHOKSEY, being duly sworn, deposes and says:

That he is a citizen of the United States, more than eighteen (18) years of age and resides at 11491 E. Summer Trail, Tucson, Pima County, Arizona;

That he is the Resident Manager of Cyprus Pima Mining Company and that he makes this affidavit for and on behalf of the corporation;

That he is personally acquainted with and has personal knowledge of the work performed on the 100 unpatented lode mining claims commonly known as the ABA Group which are situated in the Pima Mining District, Pima County, Arizona, which claims are more particularly described in Exhibit A, attached hereto and incorporated herein by this reference, the notices of location of which claims are posted within Section 11, the West half of Section 12, the Northwest quarter of Section 13, Section 14, and Section 15, Township 17 South, Range 13 East, G&SRM;

That Cyprus Pima Mining Company, whose address is P.O. Box 7187, Tucson, Arizona 85725, is the current owner of the claims described in Exhibit A;

That between September 1, 1982 and September 1, 1983 in excess of Ten Thousand Dollars (\$10,000.00) worth of work and improvements were done and performed upon or for the benefit of each of said claims, excluding the location work for said claims;

That such work and improvements consisted of core drilling and was performed by Joy Manufacturing Company, Drilling Division;

That all of the above-described work and improvements were performed by or at the expense of Cyprus Pima Mining Company, on behalf of Cyprus Pima Associates (the former owner of said claims) and Cyprus Pima Mining Company (the current owner of said claims); for the purpose of complying with the laws of the United States pertaining to assessment or annual work;

That the unpatented mining claims described in Exhibit A form a group of contiguous claims, and that the above-described work was done pursuant to a common plan of exploration and development upon or for the benefit of each of said claims.

DATED this 14th day of September, 1983.

Burjore E. Choksey
Burjore E. Choksey

SUBSCRIBED AND SWORN TO before me this 14th day of September, 1983, by Burjore E. Chocksey.

Virginia Liberton
Notary Public

My Commission Expires:
Jan. 9, 1986

7117 PAGE 1026

EXHIBIT A

The following unpatented mining claims situated in the Pima Mining District, Pima County, Arizona, the Bureau of Land Management serial number of which and the book and page of the recording of the location notices of which (which notices are recorded in the office of the Recorder of Pima County, Arizona) are set forth opposite the names of the respective mining claims, as follows:

<u>Name of Claim</u>	<u>Book</u>	<u>Page</u>	<u>A MC No.</u>
ABA	4533	873	37791
ABE	4533	874	37792
ABI	4533	875	37793
ABO	4533	876	37794
ABU	4533	877	37795
ACA	4533	878	37796
ACE	4533	879	37797
ACI	4533	880	37798
ACO	4533	881	37799
ACU	4533	882	37800
ADA	4533	883	37801
ADE	4533	884	37802
ADI	4533	885	37803
ADO	4533	886	37804
ADU	4533	887	37805
AFA	4533	888	37806
AFE	4533	889	37807
SNAFU	4533	890	37824
AFO	4533	891	37808
AFU	4533	892	37809
AGA	4533	893	37810
AGE	4533	894	37811
AGI	4533	895	37812
AGO	4533	896	37813
AGU	4533	897	37814
AHA	4533	898	37815
AHE	4533	899	37816
AHI	4533	900	37817
AHO	4533	901	37818
AHU	4533	902	37819
AJA	4533	903	37820
AJE	4533	904	37821
AJI	4533	905	37822
AJO	4533	906	37823
AJU	4533	907	37825
AKA	4533	908	37826
AKE	4533	909	37827
AKI	4533	910	37828
AKO	4533	911	37829
AKU	4533	912	37830
EBA	4533	913	37855
EBE	4533	914	37856
EBI	4533	915	37857
EBO	4533	916	37858
EBU	4533	917	37859
ECA	4533	918	37860
ECE	4533	919	37861
ECI	4533	920	37862
ECO	4533	921	37863
ECU	4533	922	37864

RECEIVED
B.L.M. AZ STATE OFFICE
SEP 19 1983
07.45 A.M.
PHOENIX, ARIZONA

RECEIVED
STATE OFFICE

1003


<u>Name of Claim</u>	<u>Book</u>	<u>Page</u>	<u>A MC No.</u>
EDA	4533	923	37865
EDE	4533	924	37866
EDI	4533	925	37867
EDO	4533	926	37868
EDU	4533	927	37869
EFA	4533	928	37870
EFE	4533	929	37871
EFI	4533	930	37872
EFO	4533	931	37873
EFU	4533	932	37874
EGA	4533	933	37875
EGE	4533	934	37876
EGI	4533	935	37877
EGO	4533	936	37878
EGU	4533	937	37879
EHA	4533	938	37880
EHE	4533	939	37881
EHI	4533	940	37882
EHO	4533	941	37883
EHU	4533	942	37884
EJA	4533	943	37885
EJE	4533	944	37886
EJI	4533	945	37887
EJO	4533	946	37888
EJU	4533	947	37889
EKA	4533	948	37890
EKE	4533	949	37834
EKI	4533	950	37835
EKO	4533	951	37836
EKU	4533	952	37837
ELA	4533	953	37838
ELE	4533	954	37839
ELI	4533	955	37840
ELO	4533	956	37841
ELU	4533	957	37842
EMA	4533	958	37843
EME	4533	959	37844
EMI	4533	960	37845
EMO	4533	961	37846
EMU	4533	962	37847
ENA	4533	963	37848
ENE	4533	964	37849
ENI	4533	965	37850
ENO	4533	966	37851
ENU	4533	967	37852
EPA	4533	968	37853
EPE	4533	969	37854
EPI	4533	970	37831
EPO	4533	971	37832
EPU	4533	972	37833

DO NOT MAIL

104896

fee 5-00

A-2



INDEXED	COPIES	BLOTTED
---------	--------	---------

State of Arizona }
County of Pima } ss

I hereby certify that the instrument was filed for record as request of Vernit Smith + Clark

Date SEP 15 '83 - 4 PM
Book 717 Page 10267028

Witness my hand and Official Seal

day and year above written

BERNARD J. KENNEDY, County Recorder

CC Deputy

7117 PAGE 1028

37759

VERITY, SMITH & CLARK, P. C.

VICTOR H. VERITY,
LEO N. SMITH
LARRY D. CLARK
PATRICIA G. MUNGER

ATTORNEYS AT LAW
902 TRANSAMERICA BUILDING
177 NORTH CHURCH AVENUE
TUCSON, ARIZONA 85701

TELEPHONE
(602) 623-6961

bsw

September 17, 1983

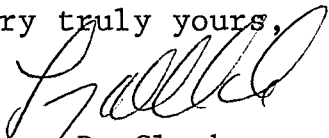
Arizona State Office
Bureau of Land Management
U.S. Department of the Interior
2400 Valley Bank Center
Phoenix, Arizona 85073

Re: Proof of Annual Labor for the
Alpha-Bapi Group of Unpatented
Mining Claims (A MC No. 37759
through A MC No. 37790)

Gentlemen:

Enclosed for filing is a copy of the recorded Affidavit of Performance of Annual Work for the 32 unpatented lode mining claims which comprise Cyprus Pima Mining Company's Alpha-Bapi claim group. The enclosed affidavit is for the assessment year ending September 1, 1983 and is of record in Book 7117, pages 1024 and 1025 in the office of the Pima County Recorder.

Please annotate the Bureau's records to reflect that the current owner of these claims is Cyprus Pima Mining Company, whose address is P.O. Box 7187, Tucson, Arizona 85725.

Very truly yours,

Larry D. Clark

LDC:jp
Enclosures

cc: Mr. B.E. Choksey (w/o encls.)

CERTIFIED NO. P 325 906 488
RETURN RECEIPT REQUESTED

RECEIVED
B.L.M. AZ STATE OFFICE
SEP 19 1983
07.45 A.M.
PHOENIX, ARIZONA

RECEIVED
B.L.M. AZ STATE OFFICE

SEP 19 1983

07.45 A.M.
PHOENIX, ARIZONA

AFFIDAVIT OF PERFORMANCE OF ANNUAL WORK

STATE OF ARIZONA)
) ss.
COUNTY OF PIMA)

BURJORE E. CHOKSEY, being duly sworn, deposes and says:

That he is a citizen of the United States, more than eighteen (18) years of age and resides at 11491 E. Summer Trail, Tucson, Pima County, Arizona;

That he is the Resident Manager of Cyprus Pima Mining Company and that he makes this affidavit for and on behalf of the corporation;

That he is personally acquainted with and has personal knowledge of the work performed on the 32 unpatented lode mining claims situated in the Pima Mining District, Pima County, Arizona which are more particularly described in Exhibit A, attached hereto and incorporated herein by this reference, the notices of location of which claims are posted within the South half of Section 1, and the Northeast quarter of Section 12, Township 17 South, Range 12 East, G&SRM, and the South half of Section 6 and the Northeast quarter of Section 7, Township 17 South, Range 13 East, G&SRM;

That Cyprus Pima Mining Company, whose address is P.O. Box 7187, Tucson, Arizona 85725, is the current owner of the claims described in Exhibit A;

That between September 1, 1982 and September 1, 1983 in excess of Three Thousand Two Hundred Dollars (\$3,200.00) worth of work and improvements were done and performed upon or for the benefit of each of said claims, excluding the location work for said claims;

That such work and improvements consisted of core drilling and was performed by Joy Manufacturing Company, Drilling Division;

That all of the above-described work and improvements were performed by or at the expense of Cyprus Pima Mining Company, on behalf of Cyprus Pima Associates (the former owner of said claims) and Cyprus Pima Mining Company (the current owner of said claims), for the purpose of complying with the laws of the United States pertaining to assessment or annual work;

That the unpatented mining claims described in Exhibit A form a group of contiguous claims, and that the above-described work was done pursuant to a common plan of exploration and development upon or for the benefit of all of said claims.

DATED this 14th day of September, 1983.

Burjore E. Choksey
Burjore E. Choksey

SUBSCRIBED AND SWORN TO before me this 14th day of September, 1983, by Burjore E. Choksey.


Virginia Wharton
Notary Public

My Commission Expires:
Jan. 9, 1986


EXHIBIT A

The following unpatented mining claims situated in the Pima Mining District, Pima County, Arizona, the Bureau of Land Management serial numbers of which and the book and page of the recording of the location or amended location notices of which (which notices are recorded in the office of the Recorder of Pima County, Arizona) are set forth opposite the names of the respective mining claims, as follows:

<u>Name of Claim</u>	<u>Book</u>	<u>Page</u>	<u>A MC No.</u>
Alpha No. 15 Amended	2662	111	37759
Alpha No. 17 Amended	1201	249	37760
Alpha No. 18 Amended	1201	250	37761
Alpha No. 19 Amended	1201	251	37762
Alpha No. 23 Amended	2662	115	37763
Alpha No. 35 Amended	1201	260	37764
Alpha No. 36 Amended	1201	261	37765
Alpha No. 41 Amended	1201	266	37766
Alpha No. 56 Amended	1201	269	37767
Alpha No. 57 Amended	1201	270	37768
Alpha No. 60 Amended	1201	271	37769
Alpha No. 61 Amended	1201	272	37770
Alpha No. 62 Amended	1201	273	37771
Alpha No. 63 Amended	1201	274	37772
Alpha No. 64 Amended	1201	275	37773
Alpha No. 65 Amended	1201	276	37774
Alpha No. 66 Amended	1201	277	37775
Alpha No. 67 Amended	1201	278	37776
Alpha No. 68 Amended	1201	279	37777
Alpha No. 69 Amended	1201	280	37778
Alpha No. 70 Amended	1201	281	37779
Alpha No. 71 Amended	1201	282	37780
Alpha No. 72 Amended	1201	283	37781
Alpha No. 74 Amended	1201	285	37782
Alpha No. 75 Amended	1201	286	37783
Alpha No. 76 Amended	1201	287	37784
Alpha No. 79 Amended	3053	183	37785
Alpha No. 80 Amended	3053	182	37786
Alpha No. 82 Amended	3053	189	37787
Alpha No. 83 Amended	3053	188	37788
Bapi No. 1	3053	185	37789
Bapi No. 2 Amended	3098	746	37790



RECEIVED
 B.L.M. AZ STATE OFFICE
 SEP 19 1983
 07.45 A.M.
 PHOENIX, ARIZONA



7117 PAGE 1025

DO NOT MAIL

fee 5.00 104895

INDEXED	COPIES	BLOTTED
---------	--------	---------

State of Arizona }
 County of Pima } ss

I hereby certify that the instrument was filed for record as request of Verity, Smith & Clark

Date SEP 15 '83 - 4 PM
 Book 7117 Page 1024-1025

Witness my hand and Official Seal
 day and year above written
 RICHARD J. KENNEDY, County Recorder
 BY RJK Deputy

37759-37790

VERITY, SMITH & CLARK, P. C.

VICTOR H. VERITY
LEO N. SMITH
LARRY D. CLARK
PATRICIA G. MUNGER

ATTORNEYS AT LAW
902 TRANSAMERICA BUILDING
177 NORTH CHURCH AVENUE
TUCSON, ARIZONA 85701

TELEPHONE
(602) 623-6961

September 27, 1982

Updated
[Signature]

Arizona State Office
Bureau of Land Management
United States Department
of the Interior
2400 Valley Bank Center
Phoenix, Arizona 85073

Re: Proof of Annual Labor for the
Alpha-Bapi Group of Unpatented
Mining Claims (A MC No. 37759
through A MC No. 37790)

Gentlemen:

Enclosed for filing is a copy of the recorded Affidavit of Performance of Annual Work for the 32 unpatented lode mining claims which constitute Cyprus Pima Associates' Alpha-Bapi claim group. The enclosed affidavit is for the assessment year ending September 1, 1982 and is of record in book 6871, pages 755 through 757 in the office of the Recorder of Pima County, Arizona.

Very truly yours,

[Signature]

Larry D. Clark

LDC:lp
Enclosure

cc: George A. Komadina (w/encl.)

CERTIFIED NO. P325 906 469
RETURN RECEIPT REQUESTED

RECEIVED
B. L. M. AZ STATE OFFICE
SEP 28 1982
07:45 A. M.
PHOENIX, ARIZONA

EXHIBIT A

The following unpatented mining claims situated in the Pima Mining District, Pima County, Arizona, the Bureau of Land Management serial numbers of which and the book and page of the recording of the location or amended location notices of which (which notices are recorded in the office of the Recorder of Pima County, Arizona) are set forth opposite the names of the respective mining claims, as follows:

<u>Name of Claim</u>	<u>Book</u>	<u>Page</u>	<u>A MC No.</u>
Alpha No. 15 Amended	2662	111	37759
Alpha No. 17 Amended	1201	249	37760
Alpha No. 18 Amended	1201	250	37761
Alpha No. 19 Amended	1201	251	37762
Alpha No. 23 Amended	2662	115	37763
Alpha No. 35 Amended	1201	260	37764
Alpha No. 36 Amended	1201	261	37765
Alpha No. 41 Amended	1201	266	37766
Alpha No. 56 Amended	1201	269	37767
Alpha No. 57 Amended	1201	270	37768
Alpha No. 60 Amended	1201	271	37769
Alpha No. 61 Amended	1201	272	37770
Alpha No. 62 Amended	1201	273	37771
Alpha No. 63 Amended	1201	274	37772
Alpha No. 64 Amended	1201	275	37773
Alpha No. 65 Amended	1201	276	37774
Alpha No. 66 Amended	1201	277	37775
Alpha No. 67 Amended	1201	278	37776
Alpha No. 68 Amended	1201	279	37777
Alpha No. 69 Amended	1201	280	37778
Alpha No. 70 Amended	1201	281	37779
Alpha No. 71 Amended	1201	282	37780
Alpha No. 72 Amended	1201	283	37781
Alpha No. 74 Amended	1201	285	37782
Alpha No. 75 Amended	1201	286	37783
Alpha No. 76 Amended	1201	287	37784
Alpha No. 79 Amended	3053	183	37785
Alpha No. 80 Amended	3053	182	37786
Alpha No. 82 Amended	3053	189	37787
Alpha No. 83 Amended	3053	188	37788
Bapi No. 1	3053	185	37789
Bapi No. 2 Amended	3098	746	37790

RECEIVED
B. L. M. AZ STATE OFFICE
SEP 28 1987
07:45 A. M.
PHOENIX, ARIZONA

37791 - 37890

VERITY, SMITH & CLARK, P. C.
ATTORNEYS AT LAW
902 TRANSAMERICA BUILDING
177 NORTH CHURCH AVENUE
TUCSON, ARIZONA 85701

VICTOR H. VERITY
LEO N. SMITH
LARRY D. CLARK
PATRICIA G. MUNGER

TELEPHONE
(602) 623-6961


September 27, 1982

Arizona State Office
Bureau of Land Management
United States Department
of the Interior
2400 Valley Bank Center
Phoenix, Arizona 85073

Re: Proof of Annual Labor for the
ABA Group of Unpatented Mining
Claims (A MC No. 37791 through
A MC No. 37890)

Gentlemen:

Enclosed for filing is a copy of the recorded Affidavit of Performance of Annual Work for the 100 unpatented lode mining claims which constitute Cyprus Pima Associates' ABA claim group. The enclosed affidavit is for the assessment year ending September 1, 1982 and is of record in book 6871, pages 758 through 761 in the office of the Recorder of Pima County, Arizona.

Very truly yours,

Larry D. Clark

LDC:lp
Enclosure

cc: Mr. George A. Komadina (w/encl.)

CERTIFIED NO. P325 906 470
RETURN RECEIPT REQUESTED

RECEIVED
B.L.M. AZ STATE OFFICE
SEP 28 1982
07:45 A.M.
PHOENIX, ARIZONA

Name of Claim

RECEIVED
B. L. M. AZ STATE OFFICE
SEP 28 1982
07:45 A. M.
PHOENIX, ARIZONA

Name of Claim	Book	Page	A MC No.
EDA	4533	923	37865
EDE	4533	924	37866
EDI	4533	925	37867
EDO	4533	926	37868
EDU	4533	927	37869
EFA	4533	928	37870
EFE	4533	929	37871
EFI	4533	930	37872
EFO	4533	931	37873
EFU	4533	932	37874
EGA	4533	933	37875
EGE	4533	934	37876
EGI	4533	935	37877
EGO	4533	936	37878
EGU	4533	937	37879
EHA	4533	938	37880
EHE	4533	939	37881
EHI	4533	940	37882
EHO	4533	941	37883
EHU	4533	942	37884
EJA	4533	943	37885
EJE	4533	944	37886
EJI	4533	945	37887
EJO	4533	946	37888
EJU	4533	947	37889
EKA	4533	948	37890
EKE	4533	949	37834
EKI	4533	950	37835
EKO	4533	951	37836
EKU	4533	952	37837
ELA	4533	953	37838
ELE	4533	954	37839
ELI	4533	955	37840
ELO	4533	956	37841
ELU	4533	957	37842
EMA	4533	958	37843
EME	4533	959	37844
EMI	4533	960	37845
EMO	4533	961	37846
EMU	4533	962	37847
ENA	4533	963	37848
ENE	4533	964	37849
ENI	4533	965	37850
ENO	4533	966	37851
ENU	4533	967	37852
EPA	4533	968	37853
EPE	4533	969	37854
EPI	4533	970	37831
EPO	4533	971	37832
EPU	4533	972	37833

EXHIBIT A

RECEIVED
B. L. M. AZ STATE OFFICE
SEP 28 1982
07:45 A. M.
PHOENIX, ARIZONA

The following unpatented mining claims situated in the Pima Mining District, Pima County, Arizona, the Bureau of Land Management serial number of which and the book and page of the recording of the location notices of which (which notices are recorded in the office of the Recorder of Pima County, Arizona) are set forth opposite the names of the respective mining claims, as follows:

<u>Name of Claim</u>	<u>Book</u>	<u>Page</u>	<u>A MC No.</u>
ABA	4533	873	37791
ABE	4533	874	37792
ABI	4533	875	37793
ABO	4533	876	37794
ABU	4533	877	37795
ACA	4533	878	37796
ACE	4533	879	37797
ACI	4533	880	37798
ACO	4533	881	37799
ACU	4533	882	37800
ADA	4533	883	37801
ADE	4533	884	37802
ADI	4533	885	37803
ADO	4533	886	37804
ADU	4533	887	37805
AFA	4533	888	37806
AFE	4533	889	37807
SNAFU	4533	890	<u>37824</u>
AFO	4533	891	37808
AFU	4533	892	37809
AGA	4533	893	37810
AGE	4533	894	37811
AGI	4533	895	37812
AGO	4533	896	37813
AGU	4533	897	37814
AHA	4533	898	37815
AHE	4533	899	37816
AHI	4533	900	37817
AHO	4533	901	37818
AHU	4533	902	37819
AJA	4533	903	37820
AJE	4533	904	37821
AJI	4533	905	37822
AJO	4533	906	37823
AJU	4533	907	37825
AKA	4533	908	37826
AKE	4533	909	37827
AKI	4533	910	37828
AKO	4533	911	37829
AKU	4533	912	<u>37830</u>
EBA	4533	913	37855
EBE	4533	914	37856
EBI	4533	915	37857
EBO	4533	916	37858
EBU	4533	917	37859
ECA	4533	918	37860
ECE	4533	919	37861
ECI	4533	920	37862
ECO	4533	921	37863
ECU	4533	922	37864

37759-
37890

VERITY, SMITH & CLARK, P. C.
ATTORNEYS AT LAW
902 TRANSAMERICA BUILDING
177 NORTH CHURCH AVENUE
TUCSON, ARIZONA 85701

TELEPHONE
(602) 623-6961

VICTOR H. VERITY
LEO N. SMITH
LARRY D. CLARK
PATRICIA G. MUNGER

October 19, 1981

ARIZONA STATE OFFICE
BU. LAND MANAGEMENT

OCT 20 1981

Arizona State Office
Bureau of Land Management
2400 Valley Bank Center
Phoenix, Arizona 85073


7:45 A.M.
PHOENIX, ARIZONA

Re: Proof of Annual Labor for the
Alpha-Bapi Group of Unpatented
Mining Claims (A MC No. 37759
through A MC No. 37890)

Gentlemen:

Enclosed for filing is a copy of the recorded affidavit of assessment work for the 32 unpatented lode mining claims which constitute Cyprus Pima Associates' Alpha-Bapi claim group. The enclosed Affidavit of Performance of Annual Work is for the assessment year ending September 1, 1981 and is of record in Book 6633, pages 1069 and 1070 in the office of the recorder of Pima County, Arizona. Please note that the claims in this group are now owned by Cyprus Pima Associates and a copy of the Assignment and Deed, dated October 16, 1980, and recorded in Book 6390, pages 1234 through 1239 in the office of the recorder of Pima County, Arizona, conveying the claims to Cyprus Pima Associates is enclosed for filing.

Very truly yours,


Larry D. Clark

LDC:hmd
Enclosure
cc: Mr. George A. Komadina
CERTIFIED MAIL
RETURN RECEIPT

AFFIDAVIT OF PERFORMANCE OF ANNUAL WORK

OCT 20 1981

STATE OF ARIZONA)
) ss.
COUNTY OF PIMA)

7:45 A.M.
PHOENIX, ARIZONA

GEORGE A. KOMADINA, being duly sworn, deposes and says:

That he is a citizen of the United States, more than eighteen (18) years of age and resides at 6641 N. Mesa View Drive, Tucson, Pima County, Arizona;

That he is the Vice President and General Manager of Cyprus Pima Mining Company, the general partner of Cyprus Pima Associates, an Arizona limited partnership, and that he makes this affidavit for and on behalf of the corporation;

That he is personally acquainted with and has personal knowledge of the work performed on the 100 unpatented lode mining claims commonly known as the ABA Group which are situated in the Pima Mining District, Pima County, Arizona, which claims are more particularly described in Exhibit A, attached hereto and incorporated herein by this reference, the notices of location of which claims are posted within Section 11, the West half of Section 12, the Northwest quarter of Section 13, Section 14, and Section 15, Township 17 South, Range 13 East, G&SRM;

That Cyprus Pima Associates, whose address is P.O. Box 7187, Tucson, Arizona 85725, is the owner of the claims described in Exhibit A;

That between September 1, 1980 and September 1, 1981 in excess of Ten Thousand Dollars (\$10,000.00) worth of work and improvements were done and performed upon or for the benefit of each of said claims, excluding the location work for said claims;

That such work and improvements consisted of core drilling, site preparation, drilling support and hole abandonment and were performed by Continental Drilling Company and Cyprus Pima;

That all of the above-described work and improvements were performed by or at the expense of Cyprus Pima Mining Company, on behalf of the owner of said claims, Cyprus Pima Associates, for the purpose of complying with the laws of the United States pertaining to assessment or annual work;


That the unpatented mining claims described in Exhibit A form a group of contiguous claims, and that the above-described work was done pursuant to a common plan of exploration and development upon or for the benefit of each of said claims.

DATED this 30th day of September, 1981.

George A. Komadina
George A. Komadina

SUBSCRIBED AND SWORN TO before me this 30th day of September, 1981, by George A. Komadina.

Virginia E. Johnston
Notary Public



My Commission Expires:
January 9, 1982

OCT 20 1981

EXHIBIT A7:45 A.M.
PHOENIX, ARIZONA

The following unpatented mining claims situated in the Pima Mining District, Pima County, Arizona, the Bureau of Land Management serial number of which and the book and page of the recording of the location notices of which (which notices are recorded in the office of the Recorder of Pima County, Arizona) are set forth opposite the names of the respective mining claims, as follows:

<u>Name of Claim</u>	<u>Book</u>	<u>Page</u>	<u>A MC No.</u>
ABA	4533	873	37791
ABE	4533	874	37792
ABI	4533	875	37793
ABO	4533	876	37794
ABU	4533	877	37795
ACA	4533	878	37796
ACE	4533	879	37797
ACI	4533	880	37798
ACO	4533	881	37799
ACU	4533	882	37800
ADA	4533	883	37801
ADE	4533	884	37802
ADI	4533	885	37803
ADO	4533	886	37804
ADU	4533	887	37805
AFA	4533	888	37806
AFE	4533	889	37807
SNAFU	4533	890	37824
AFO	4533	891	37808
AFU	4533	892	37809
AGA	4533	893	37810
AGE	4533	894	37811
AGI	4533	895	37812
AGO	4533	896	37813
AGU	4533	897	37814
AHA	4533	898	37815
AHE	4533	899	37816
AHI	4533	900	37817
AHO	4533	901	37818
AHU	4533	902	37819
AJA	4533	903	37820
AJE	4533	904	37821
AJI	4533	905	37822
AJO	4533	906	37823
AJU	4533	907	37825
AKA	4533	908	37826
AKE	4533	909	37827
AKI	4533	910	37828
AKO	4533	911	37829
AKU	4533	912	37830
EBA	4533	913	37855
EBE	4533	914	37856
EBI	4533	915	37857
EBO	4533	916	37858
EBU	4533	917	37859
ECA	4533	918	37860
ECE	4533	919	37861
ECI	4533	920	37862
ECO	4533	921	37863
ECU	4533	922	37864


6633M1072

<u>Name of Claim</u>	<u>Book</u>	<u>Page</u>	<u>A MC No.</u>
EDA	4533	923	37865
EDE	4533	924	37866
EDI	4533	925	37867
EDO	4533	926	37868
EDU	4533	927	37869
EFA	4533	928	37870
EFE	4533	929	37871
EFI	4533	930	37872
EFO	4533	931	37873
EFU	4533	932	37874
EGA	4533	933	37875
EGE	4533	934	37876
EGI	4533	935	37877
EGO	4533	936	37878
EGU	4533	937	37879
EHA	4533	938	37880
EHE	4533	939	37881
EHI	4533	940	37882
EHO	4533	941	37883
EHU	4533	942	37884
EJA	4533	943	37885
EJE	4533	944	37886
EJI	4533	945	37887
EJO	4533	946	37888
EJU	4533	947	37889
EKA	4533	948	37890
EKE	4533	949	37834
EKI	4533	950	37835
EKO	4533	951	37836
EKU	4533	952	37837
ELA	4533	953	37838
ELE	4533	954	37839
ELI	4533	955	37840
ELO	4533	956	37841
ELU	4533	957	37842
EMA	4533	958	37843
EME	4533	959	37844
EMI	4533	960	37845
EMO	4533	961	37846
EMU	4533	962	37847
ENA	4533	963	37848
ENE	4533	964	37849
ENI	4533	965	37850
ENO	4533	966	37851
ENU	4533	967	37852
EPA	4533	968	37853
EPE	4533	969	37854
EPI	4533	970	37831
EPO	4533	971	37832
EPU	4533	972	37833

ARIZONA STATE OFFICE
BU. LAND MANAGEMENT

OCT 20 1981

7:45 A.M.
PHOENIX, ARIZONA



A-2

106717

DO NOT MAIL

fee

3.00

INDEXED	COPIES	BLOTTED
---------	--------	---------

State of Arizona }
County of Pima } ss

I hereby certify that the instrument was filed for record as requested by Curran Mining

Date OCT -9 81 4 45 PM
Book 4633 Page 1071-1073

Witness my hand and Official Seal

day and year above written

RICHARD J. KENNEDY, County Recorder

By [Signature]
Deputy

VERITY, SMITH & CLARK, P. C.

VICTOR H. VERITY
LEO N. SMITH
LARRY D. CLARK
PATRICIA G. MUNGER

ATTORNEYS AT LAW
902 TRANSAMERICA BUILDING
177 NORTH CHURCH AVENUE
TUCSON, ARIZONA 85701

TELEPHONE
(602) 623-6961

October 19, 1981

ARIZONA STATE OFFICE
BU. LAND MANAGEMENT

OCT 20 1981

7:45 A.M.
PHOENIX, ARIZONA

Arizona State Office
Bureau of Land Management
2400 Valley Bank Center
Phoenix, Arizona 85073

Re: Proof of Annual Labor for the
ABA Group of Unpatented
Mining Claims (A MC No. 37791
through A MC No. 37890)

Gentlemen:

Enclosed for filing is a copy of the recorded affidavit of assessment work for the 100 unpatented lode mining claims which constitute Cyprus Pima Associates' ABA claim group. The enclosed Affidavit of Performance of Annual Work is for the assessment year ending September 1, 1981 and is of record in Book 6633, pages 1071 through 1073 in the office of the recorder of Pima County, Arizona. Please note that the claims in this group are now owned by Cyprus Pima Associates and a copy of the Assignment and Deed, dated October 16, 1980, and recorded in Book 6390, pages 1234 through 1239 in the office of the recorder of Pima County, Arizona, conveying the claims to Cyprus Pima Associates is enclosed for filing.

Very truly yours,


Larry D. Clark

LDC:hmd
Enclosure
cc: Mr. George A. Komadina
CERTIFIED MAIL
RETURN RECEIPT

AFFIDAVIT OF PERFORMANCE OF ANNUAL WORK

ARIZONA STATE OFFICE
BU. LAND MANAGEMENT

OCT 20 1981

7:45 A.M.
PHOENIX, ARIZONA

STATE OF ARIZONA)
) ss.
COUNTY OF PIMA)

GEORGE A. KOMADINA, being duly sworn, deposes and says:

That he is a citizen of the United States, more than eighteen (18) years of age and resides at 6641 N. Mesa View Drive, Tucson, Pima County, Arizona;

That he is the Vice President and General Manager of Cyprus Pima Mining Company, the general partner of Cyprus Pima Associates, an Arizona limited partnership, and that he makes this affidavit for and on behalf of the corporation;

That he is personally acquainted with and has personal knowledge of the work performed on the 32 unpatented lode mining claims situated in the Pima Mining District, Pima County, Arizona which are more particularly described in Exhibit A, attached hereto and incorporated herein by this reference, the notices of location of which claims are posted within the South half of Section 1, and the Northeast quarter of Section 12, Township 17 South, Range 12 East, G&SRM, and the South half of Section 6 and the Northeast quarter of Section 7, Township 17 South, Range 13 East, G&SRM;

That Cyprus Pima Associates, whose address is P.O. Box 7187, Tucson, Arizona 85725, is the owner of the claims described in Exhibit A;

That between September 1, 1980 and September 1, 1981 in excess of Three Thousand Two Hundred Dollars (\$3,200.00) worth of work and improvements were done and performed upon or for the benefit of each of said claims, excluding the location work for said claims;

That such work and improvements consisted of _____
diamond drilling _____ and
were performed by _____ Cyprus Pima Mining Company and by _____
Joy Manufacturing Company _____;

That all of the above-described work and improvements were performed by or at the expense of Cyprus Pima Mining Company, on behalf of the owner of said claims, Cyprus Pima Associates, for the purpose of complying with the laws of the United States pertaining to assessment or annual work;


That the unpatented mining claims described in Exhibit A form a group of contiguous claims, and that the above-described work was done pursuant to a common plan of exploration and development upon or for the benefit of all of said claims.

DATED this 30th day of September, 1981.

George A. Komadina
George A. Komadina

SUBSCRIBED AND SWORN TO before me this 30th day of September, 1981, by George A. Komadina.

Virginia
Notary Public



My Commission Expires:
January 9, 1982

OCT 20 1981

EXHIBIT A

7:45 A.M.
PHOENIX, ARIZONA

The following unpatented mining claims situated in the Pima Mining District, Pima County, Arizona, the Bureau of Land Management serial numbers of which and the book and page of the recording of the location or amended location notices of which (which notices are recorded in the office of the Recorder of Pima County, Arizona) are set forth opposite the names of the respective mining claims, as follows:


<u>Name of Claim</u>	<u>Book</u>	<u>Page</u>	<u>A MC No.</u>
Alpha No. 15 Amended	2662	111	37759
Alpha No. 17 Amended	1201	249	37760
Alpha No. 18 Amended	1201	250	37761
Alpha No. 19 Amended	1201	251	37762
Alpha No. 23 Amended	2662	115	37763
Alpha No. 35 Amended	1201	260	37764
Alpha No. 36 Amended	1201	261	37765
Alpha No. 41 Amended	1201	266	37766
Alpha No. 56 Amended	1201	269	37767
Alpha No. 57 Amended	1201	270	37768
Alpha No. 60 Amended	1201	271	37769
Alpha No. 61 Amended	1201	272	37770
Alpha No. 62 Amended	1201	273	37771
Alpha No. 63 Amended	1201	274	37772
Alpha No. 64 Amended	1201	275	37773
Alpha No. 65 Amended	1201	276	37774
Alpha No. 66 Amended	1201	277	37775
Alpha No. 67 Amended	1201	278	37776
Alpha No. 68 Amended	1201	279	37777
Alpha No. 69 Amended	1201	280	37778
Alpha No. 70 Amended	1201	281	37779
Alpha No. 71 Amended	1201	282	37780
Alpha No. 72 Amended	1201	283	37781
Alpha No. 74 Amended	1201	285	37782
Alpha No. 75 Amended	1201	286	37783
Alpha No. 76 Amended	1201	287	37784
Alpha No. 79 Amended	3053	183	37785
Alpha No. 80 Amended	3053	182	37786
Alpha No. 82 Amended	3053	189	37787
Alpha No. 83 Amended	3053	188	37788
Bapi No. 1	3053	185	37789
Bapi No. 2 Amended ()	3098	746	37790

106716

fee

3.00 DO NOT

INDEXED	COPIES	BLOTTED
---------	--------	---------



State of Arizona)
County of Pima) ss

I hereby certify that the instrument was filed for record as request
Of Cypress Pima Mining
Date OCT -9 '81 - 4:45 PM
Book 6633 Page 1069-1070

Witness my hand and Official Seal
day and year above written

RICHARD J. KENNEDY, County Recorder

By [Signature]
Deputy

37791
37890

VERITY, SMITH & CLARK, P. C.

VICTOR H. VERITY
LEO N. SMITH
LARRY D. CLARK
PATRICIA G. MUNGER

ATTORNEYS AT LAW
902 TRANSAMERICA BUILDING
177 NORTH CHURCH AVENUE
TUCSON, ARIZONA 85701

TELEPHONE
(602) 623-6961

September 3, 1980

ARIZONA STATE OFFICE
BU. LAND MANAGEMENT

SEP 4 1980

7:45 A.M.
PHOENIX, ARIZONA

Arizona State Office
Bureau of Land Management
2400 Valley Bank Center
Phoenix, Arizona 85073

Re: Proof of Annual Labor for the
ABA Group of Unpatented Mining
Claims (A MC No. 37791 through
A MC No. 37890)

Gentlemen:

Enclosed for filing is a copy of the recorded affidavit of assessment work for the 100 unpatented lode mining claims which constitute Cyprus Pima Mining Company's ABA claim group. The claims in this group consist of the ABA through EPU claims, and these claims have been assigned Bureau of Land Management serial numbers A MC 37791 through A MC 37890, respectively.

The enclosed Affidavit of Performance of Annual Work for the assessment year ending September 1, 1980 is of record in Book 6348, pages 655 through 657 in the office of the Recorder of Pima County, Arizona. The enclosed affidavit has been annotated with the Bureau of Land Management serial numbers assigned to the respective claims and the current mailing address of the owner of the claims. An additional description of each of the claims is contained in the Bureau of Land Management files pertaining to these claims.

Very truly yours,



Larry D. Clark

LDC:hmd
Enclosure
cc: Mr. George A. Komadina
CERTIFIED MAIL
RETURN RECEIPT

AFFIDAVIT OF PERFORMANCE OF ANNUAL WORK

STATE OF ARIZONA)
) ss.
COUNTY OF PIMA)

GEORGE A. KOMADINA, being duly sworn, deposes and says:

That he is a citizen of the United States and more than eighteen (18) years of age and resides at 6641 N. Mesa View Drive, Tucson, Pima County, Arizona;

That he is the Vice President and General Manager of Cyprus Pima Mining Company and makes this affidavit for and on behalf of the corporation;

That he is personally acquainted with and has personal knowledge of the work performed on the 100 unpatented lode mining claims commonly known as the ABA Group, which are situated in the Pima Mining District, Pima County, Arizona, which claims are more particularly described in Exhibit A attached hereto and made a part hereof, the notices of location of which claims are posted within the Section 11, the West half of Section 12, the Northwest quarter of Section 13, Section 14 and Section 15, Township 17 South, Range 13 East, G&SRM;

That Cyprus Pima Mining Company, whose address is P.O. Box 7187, Tucson, Arizona 85725, is the owner of the claims described in Exhibit A;

That between September 1, 19 79 and September 1, 19 80 in excess of Ten Thousand Dollars (\$10,000.00) worth of work and improvements were done and performed upon or for the benefit of each of the said claims, not including the location work of the said claims;

That such work and improvements consisted of _____
diamond drilling

and were performed by Joy Manufacturing Company

That all of the above-described work and improvements were performed by or at the expense of Cyprus Pima Mining Company, the owner of said claims, for the purpose of complying with the laws of the United States pertaining to assessment or annual work;

That the unpatented mining claims described in Exhibit A form a group of contiguous claims; and that the above-described work was done pursuant to a common plan of exploration and development upon or for the benefit of all of the said claims.

DATED this 13th day of August, 19 80.

George A. Komadina
George A. Komadina

ARIZONA STATE OFFICE
BUREAU OF LAND MANAGEMENT

19 80, by George A. Komadina. SUBSCRIBED AND SWORN TO before me this 13th day of August

SEP 4 1980

7:45 A.M.
PHOENIX, ARIZONA Notary Public

My Commission Expires:

My Commission Expires Jan. 9, 1982




EXHIBIT A

The following unpatented mining claims situated in the Pima Mining District, Pima County, Arizona, the Bureau of Land Management serial number of which and the book and page of the recording of the location notices of which (which notices are recorded in the office of the Recorder of Pima County, Arizona) are set forth opposite the names of the respective mining claims, as follows:

<u>Name of Claim</u>	<u>Book</u>	<u>Page</u>	<u>A MC No.</u>
ABA	4533	873	37791
ABE	4533	874	37792
ABI	4533	875	37793
ABO	4533	876	37794
ABU	4533	877	37795
ACA	4533	878	37796
ACE	4533	879	37797
ACI	4533	880	37798
ACO	4533	881	37799
ACU	4533	882	37800
ADA	4533	883	37801
ADE	4533	884	37802
ADI	4533	885	37803
ADO	4533	886	37804
ADU	4533	887	37805
AFA	4533	888	37806
AFE	4533	889	37807
SNAFU	4533	890	37824
AFO	4533	891	37808
AFU	4533	892	37809
AGA	4533	893	37810
AGE	4533	894	37811
AGI	4533	895	37812
AGO	4533	896	37813
AGU	4533	897	37814
AHA	4533	898	37815
AHE	4533	899	37816
AHI	4533	900	37817
AHO	4533	901	37818
AHU	4533	902	37819
AJA	4533	903	37820
AJE	4533	904	37821
AJI	4533	905	37822
AJO	4533	906	37823
AJU	4533	907	37825
AKA	4533	908	37826
AKE	4533	909	37827
AKI	4533	910	37828
AKO	4533	911	37829
AKU	4533	912	37830
EBA	4533	913	37855
EBE	4533	914	37856
EBI	4533	915	37857
EBO	4533	916	37858
EBU	4533	917	37859
ECA	4533	918	37860
ECE	4533	919	37861
ECI	4533	920	37862
ECO	4533	921	37863
ECU	4533	922	37864

ARIZONA STATE OFFICE
BU. LAND MANAGEMENT

SEP 4 1980

6348 PAGE 656

7:45 A.M.
PHOENIX, ARIZONA

<u>Name of Claim</u>	<u>Book</u>	<u>Page</u>	<u>A MC No.</u>
EDA	4533	923	37865
EDE	4533	924	37866
EDI	4533	925	37867
EDO	4533	926	37868
EDU	4533	927	37869
EFA	4533	928	37870
EFE	4533	929	37871
EFI	4533	930	37872
EFO	4533	931	37873
EFU	4533	932	37874
EGA	4533	933	37875
EGE	4533	934	37876
EGI	4533	935	37877
EGO	4533	936	37878
EGU	4533	937	37879
EHA	4533	938	37880
EHE	4533	939	37881
EHI	4533	940	37882
EHO	4533	941	37883
EHU	4533	942	37884
EJA	4533	943	37885
EJE	4533	944	37886
EJI	4533	945	37887
EJO	4533	946	37888
EJU	4533	947	37889
EKA	4533	948	37890
EKE	4533	949	37834
EKI	4533	950	37835
EKO	4533	951	37836
EKU	4533	952	37837
ELA	4533	953	37838
ELE	4533	954	37839
ELI	4533	955	37840
ELO	4533	956	37841
ELU	4533	957	37842
EMA	4533	958	37843
EME	4533	959	37844
EMI	4533	960	37845
EMO	4533	961	37846
EMU	4533	962	37847
ENA	4533	963	37848
ENE	4533	964	37849
ENI	4533	965	37850
ENO	4533	966	37851
ENU	4533	967	37852
EPA	4533	968	37853
EPE	4533	969	37854
EPI	4533	970	37831
EPO	4533	971	37832
EPU	4533	972	37833

ARIZONA STATE OFFICE
BU. LAND MANAGEMENT

SEP 4 1980

7:45 A.M.
PHOENIX, ARIZONA

6348 PAGE 657

A-2

088195

fee \$ 3.00

INDEXED	COPIES	BLANKETED
---------	--------	-----------

State of Arizona }
County of Pima } ss

I hereby certify that the instrument was filed for record as request
Of Verity Smith & Clark
Date AUG 21 '80 - 11 50 AM
Book 0348 Page 055-057

Witness my hand and Official Seal
day and year above written
JOE BEDARD County Recorder
BY [Signature] Deputy

mail (2)

177 N. Church Ave.
Suite 902
85701

37759-
37790

VERITY, SMITH & CLARK, P. C.

VICTOR H. VERITY
LEO N. SMITH
LARRY D. CLARK
PATRICIA G. MUNGER

ATTORNEYS AT LAW
902 TRANSAMERICA BUILDING
177 NORTH CHURCH AVENUE
TUCSON, ARIZONA 85701

TELEPHONE
(602) 623-6961

September 3, 1980

ARIZONA STATE OFFICE
BU. LAND MANAGEMENT

SEP 4 1980

7:45 A.M.
PHOENIX, ARIZONA

Arizona State Office
Bureau of Land Management
2400 Valley Bank Center
Phoenix, Arizona 85073

Re: Proof of Annual Labor for the
Alpha-Bapi Group of Unpatented
Mining Claims (A MC No. 37759
through A MC No. 37790)

Gentlemen:

Enclosed for filing is a copy of the recorded affidavit of assessment work for the 32 unpatented lode mining claims which constitute Cyprus Pima Mining Company's Alpha-Bapi claim group. The claims in this group consist of 30 Alpha claims and two Bapi claims, and these claims have been assigned Bureau of Land Management serial numbers A MC 37759 through A MC 37790, respectively.

The enclosed Affidavit of Performance of Annual Work for the assessment year ending September 1, 1980 is of record in Book 6348, pages 658 and 659 in the office of the Recorder of Pima County, Arizona. The enclosed affidavit has been annotated with the Bureau of Land Management serial numbers assigned to the respective claims and the current mailing address of the owner of the claims. An additional description of each of the claims is contained in the Bureau of Land Management files pertaining to these claims.

Very truly yours,



Larry D. Clark

LDC:hmd
Enclosure
cc: Mr. George A. Komadina
CERTIFIED MAIL
RETURN RECEIPT

AFFIDAVIT OF PERFORMANCE OF ANNUAL WORK

STATE OF ARIZONA)
) ss.
COUNTY OF PIMA)

GEORGE A. KOMADINA, being duly sworn, deposes and says:

That he is a citizen of the United States and more than eighteen (18) years of age and resides at 6641 N. Mesa View Drive, Tucson, Pima County, Arizona;

That he is the Vice President and General Manager of Cyprus Pima Mining Company and makes this affidavit for and on behalf of the corporation;

That he is personally acquainted with and has personal knowledge of the work performed on the 32 unpatented lode mining claims situated in the Pima Mining District, Pima County, Arizona, which claims are more particularly described in Exhibit A attached hereto and made a part hereof, the notices of location of which claims are posted within the South half of Section 1, and the Northeast quarter of Section 12, Township 17 South, Range 12 East, G&SRM, and the South half of Section 6 and the Northeast quarter of Section 7, Township 17 South, Range 13 East, G&SRM;

That Cyprus Pima Mining Company, whose address is P.O. Box 7187, Tucson, Arizona 85725, is the owner of the claims described in Exhibit A;

That between September 1, 19 79 and September 1, 19 80 in excess of Three Thousand Two Hundred Dollars (\$3,200.00) worth of work and improvements were done and performed upon or for the benefit of each of the said claims, not including the location work of the said claims;

That such work and improvements consisted of _____
_____ diamond drilling _____

and were performed by _____ Cyprus Pima Mining Company and by _____
_____ Joy Manufacturing Company _____;

That all of the above-described work and improvements were performed by or at the expense of Cyprus Pima Mining Company, the owner of said claims, for the purpose of complying with the laws of the United States pertaining to assessment or annual work;

That the unpatented mining claims described in Exhibit A form a group of contiguous claims; and that the above-described work was done pursuant to a common plan of exploration and development upon or for the benefit of all of the said claims.

DATED this 13th day of August, 1980.

Red handwritten notes:
OK 10-17-81 CD

George A. Komadina
George A. Komadina

SUBSCRIBED AND SWORN TO before me this 13th day of August, 19 80, by George A. Komadina.

ARIZONA STATE OFFICE
BU. LAND MANAGEMENT

Virginia A. [Signature]
Notary Public
Notary Seal: VIRGINIA A. [Signature] NOTARY PUBLIC

SEP 4 1980

My Commission Expires:

My Commission Expires Jan. 9, 1982
7:45 A.M. PHOENIX, ARIZONA

6348 PAGE 658

EXHIBIT A

The following unpatented mining claims situated in the Pima Mining District, Pima County, Arizona, the Bureau of Land Management serial numbers of which and the book and page of the recording of the location or amended location notices of which (which notices are recorded in the office of the Recorder of Pima County, Arizona) are set forth opposite the names of the respective mining claims, as follows:

<u>Name of Claim</u>	<u>Book</u>	<u>Page</u>	<u>A MC No.</u>
Alpha No. 15 Amended	2662	111	37759 ✓
Alpha No. 17 Amended	1201	249	37760 ✓
Alpha No. 18 Amended	1201	250	37761 ✓
Alpha No. 19 Amended	1201	251	37762 ✓
Alpha No. 23 Amended	2662	115	37763 ✓
Alpha No. 35 Amended	1201	260	37764 ✓
Alpha No. 36 Amended	1201	261	37765 ✓
Alpha No. 41 Amended	1201	266	37766 ✓
Alpha No. 56 Amended	1201	269	37767 ✓
Alpha No. 57 Amended	1201	270	37768 ✓
Alpha No. 60 Amended	1201	271	37769 ✓
Alpha No. 61 Amended	1201	272	37770 ✓
Alpha No. 62 Amended	1201	273	37771 ✓
Alpha No. 63 Amended	1201	274	37772 ✓
Alpha No. 64 Amended	1201	275	37773 ✓
Alpha No. 65 Amended	1201	276	37774 ✓
Alpha No. 66 Amended	1201	277	37775 ✓
Alpha No. 67 Amended	1201	278	37776 ✓
Alpha No. 68 Amended	1201	279	37777 ✓
Alpha No. 69 Amended	1201	280	37778 ✓
Alpha No. 70 Amended	1201	281	37779 ✓
Alpha No. 71 Amended	1201	282	37780 ✓
Alpha No. 72 Amended	1201	283	37781 ✓
Alpha No. 74 Amended	1201	285	37782 ✓
Alpha No. 75 Amended	1201	286	37783 ✓
Alpha No. 76 Amended	1201	287	37784 ✓
Alpha No. 79 Amended	3053	183	37785 ✓
Alpha No. 80 Amended	3053	182	37786 ✓
Alpha No. 82 Amended	3053	189	37787 ✓
Alpha No. 83 Amended	3053	188	37788 ✓
Bapi No. 1	3053	185	37789 ✓
Bapi No. 2 Amended	3098	746	37790 ✓


088196

mail
②

fee 3.00

INDEXED	COPIES	BILLED
---------	--------	--------

State of Arizona }
County of Pima } ss



I hereby certify that the instrument was filed for record as request
 Of Verit Smith - Charles
 Date AUG 21 '80 - 11 50 AM
 Book 0348 Page 058-059

ARIZONA STATE OFFICE
BU. LAND MANAGEMENT

SEP 4 1980

7:45 A.M.
PHOENIX, ARIZONA

Witness my hand and Official Seal
 day and year above written
 JOE BEDARD County Recorder
 BY [Signature]
 Deputy

To DSC
A MC 37759
+ MC 37790
OK to process

RECEIVED VERITY, SMITH & CLARK, P. C.
ATTORNEYS AT LAW
B.L.M. AZ STATE OFFICE 902 TRANSAMERICA BUILDING
177 NORTH CHURCH AVENUE
TUCSON, ARIZONA 85701

VICTOR H. VERITY
LEO N. SMITH
LARRY D. CLARK
PATRICIA G. MUNGER

TELEPHONE
(602) 623-6961

OCT 15 1979

October 11, 1979

10:00 A.M.
PHOENIX, ARIZONA

Arizona State Office
Bureau of Land Management
2400 Valley Bank Center
Phoenix, Arizona 85073

Re: Proof of Annual Labor for the
Alpha-Bapi Group of Unpatented
Mining Claims (A MC No. 37759
through A MC No. 37790)

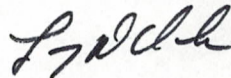
Gentlemen:

Enclosed for filing are copies of recorded affidavits of assessment work for the 32 unpatented lode mining claims which constitute Cyprus Pima Mining Company's Alpha-Bapi claim group. The claims in this group consist of 30 Alpha claims and two Bapi claims and these claims have been assigned Bureau of Land Management serial numbers A MC number 37759 through A MC number 37790, inclusive.

The enclosed consist of an Affidavit of Performance of Annual Work for the assessment year ending September 1, 1979, which is of record in Book 6119, pages 732 and 733 in the office of the Recorder of Pima County, Arizona, and an Affidavit of Performance of Annual Work for the assessment year ending September 1, 1978, which is of record in Book 5930, pages 669 and 670 in the office of the Recorder of Pima County, Arizona. Both affidavits have been annotated with the Bureau of Land Management serial numbers assigned to the respective claims and the current mailing address of the owner of the claims. An additional description of each of the claims is contained in the Bureau of Land Management files pertaining to these claims.

Please file the enclosed affidavits in the appropriate Bureau of Land Management files for these claims.

Very truly yours,



Larry D. Clark

LDC:lp
Enclosures

xc: George A Komadina
Donald R. Williamson
CERTIFIED # 509559
RETURN RECEIPT REQUESTED

ack. 12-31-79
LC

AFFIDAVIT OF PERFORMANCE OF ANNUAL WORK

STATE OF ARIZONA)
) ss.
COUNTY OF PIMA)

GEORGE A. KOMADINA, being duly sworn, deposes and says:

That he is a citizen of the United States and more than eighteen (18) years of age and resides at 6641 N. Mesa View Drive, Tucson, Pima County, Arizona;

That he is the Vice President and General Manager of Cyprus Pima Mining Company and makes this affidavit for and on behalf of the corporation;

That he is personally acquainted with and has personal knowledge of the work performed on the 32 unpatented lode mining claims situated in the Pima Mining District, Pima County, Arizona, which claims are more particularly described in Exhibit A attached hereto and made a part hereof, the notices of location of which claims are posted within the South half of Section 1, and the Northeast quarter of Section 12, Township 17 South, Range 12 East, G&SRM, and the South half of Section 6 and the Northeast quarter of Section 7, Township 17 South, Range 13 East, G&SRM;

That Cyprus Pima Mining Company, whose address is P.O. Box 7187, Tucson, Arizona 85725, is the owner of the claims described in Exhibit A;

That between September 1, 19 78 and September 1, 1979 in excess of Three Thousand Two Hundred Dollars (\$3,200.00) worth of work and improvements were done and performed upon or for the benefit of each of the said claims, not including the location work of the said claims;

That such work and improvements consisted of RECEIVED
diamond drilling B.L.M. AZ STATE OFFICE

and were performed by Joy Manufacturing Co. OCT 15 1979

10:00 A.M.
PHOENIX, ARIZONA

That all of the above-described work and improvements were performed by or at the expense of Cyprus Pima Mining Company, the owner of said claims, for the purpose of complying with the laws of the United States pertaining to assessment or annual work;

That the unpatented mining claims described in Exhibit A form a group of contiguous claims; and that the above-described work was done pursuant to a common plan of exploration and development upon or for the benefit of all of the said claims.

DATED this 14th day of September, 19 79.


George A. Komadina
George A. Komadina

SUBSCRIBED AND SWORN TO before me this 14th day of September, 19 79, by George A. Komadina.

Virginia C. Harton
Notary Public

My Commission Expires:

Apr. 9, 1982



OCT 15 1979

10:00 A.M.
PHOENIX, ARIZONA

EXHIBIT A

The following unpatented mining claims situated in the Pima Mining District, Pima County, Arizona, the Bureau of Land Management serial numbers of which and the book and page of the recording of the location or amended location notices of which (which notices are recorded in the office of the Recorder of Pima County, Arizona) are set forth opposite the names of the respective mining claims, as follows:

<u>Name of Claim</u>	<u>Book</u>	<u>Page</u>	<u>A MC No.</u>
Alpha No. 15 Amended	2662	111	37759
Alpha No. 17 Amended	1201	249	37760
Alpha No. 18 Amended	1201	250	37761
Alpha No. 19 Amended	1201	251	37762
Alpha No. 23 Amended	2662	115	37763
Alpha No. 35 Amended	1201	260	37764
Alpha No. 36 Amended	1201	261	37765
Alpha No. 41 Amended	1201	266	37766
Alpha No. 56 Amended	1201	269	37767
Alpha No. 57 Amended	1201	270	37768
Alpha No. 60 Amended	1201	271	37769
Alpha No. 61 Amended	1201	272	37770
Alpha No. 62 Amended	1201	273	37771
Alpha No. 63 Amended	1201	274	37772
Alpha No. 64 Amended	1201	275	37773
Alpha No. 65 Amended	1201	276	37774
Alpha No. 66 Amended	1201	277	37775
Alpha No. 67 Amended	1201	278	37776
Alpha No. 68 Amended	1201	279	37777
Alpha No. 69 Amended	1201	280	37778
Alpha No. 70 Amended	1201	281	37779
Alpha No. 71 Amended	1201	282	37780
Alpha No. 72 Amended	1201	283	37781
Alpha No. 74 Amended	1201	285	37782
Alpha No. 75 Amended	1201	286	37783
Alpha No. 76 Amended	1201	287	37784
Alpha No. 79 Amended	3053	183	37785
Alpha No. 80 Amended	3053	182	37786
Alpha No. 82 Amended	3053	189	37787
Alpha No. 83 Amended	3053	188	37788
Bapi No. 1	3053	185	37789
Bapi No. 2 Amended	3098	746	37790

STATE OF ARIZONA
 COUNTY OF PIMA
 Witness my hand and Official Seal.

COUNTY RECORDER
 I hereby certify that the within
 is a true and correct copy of the
 original as filed for record
 in Pima County, State of Arizona

MAE SMYTH
 County Recorder
 Deputy

Indexed	Paged	Blotter

No. **113282**
 Book 6119 Page 732-733
 Date: **SEP 21 1979 - 9:10 AM**
 Request of: Cyprus Pima Mining
 Fee: 3.00

OCT 15 1979
AFFIDAVIT OF PERFORMANCE OF ANNUAL WORK

STATE OF ARIZONA)
) 10:00 A.M.
) PHOENIX, ARIZONA
COUNTY OF PIMA)

GEORGE A. KOMADINA, being duly sworn, deposes and says:

That he is a citizen of the United States and more than eighteen (18) years of age and resides in Tucson, Pima County, Arizona;

That he is the Vice President and General Manager of Cyprus Pima Mining Company and makes this affidavit for and on behalf of the corporation;

That he is personally acquainted with and has personal knowledge of the work performed on the 32 unpatented lode mining claims situated in the Pima Mining District, Pima County, Arizona, which claims are more particularly described in Exhibit A attached hereto and made a part hereof, the notices of location of which claims are posted within the South half of Section 1, and the Northeast quarter of Section 12, Township 17 South, Range 12 East, G&SRM, and the South half of Section 6 and the Northeast quarter of Section 7, Township 17 South, Range 13 East, G&SRM;

That between September 1, 1977 and September 1, 1978 in excess of Three Thousand Two Hundred Dollars (\$3,200.00) worth of work and improvements were done and performed upon or for the benefit of each of the said claims, not including the location work of the said claims; that such work and improvements consisted of diamond drilling

and was performed by Joy Manufacturing Company and employees of Cyprus Pima Mining Company;

that all of the above-described work was done by or at the expense of Cyprus Pima Mining Company, the owner of all of the claims described in Exhibit A, for the purpose of complying with the laws of the United States pertaining to assessment or annual work;

That the unpatented mining claims described in Exhibit A form a group of contiguous claims; and that the above-described work was done pursuant to a common plan of exploration and development upon or for the benefit of all of the said claims.

DATED this 22nd day of December, 1978.

RECEIVED
B.L.M. AZ STATE OFFICE

OCT 15 1979

George A. Komadina
George A. Komadina

SUBSCRIBED AND SWORN TO before me this 22nd day of December, 1978, by George A. Komadina.

Virginia Asharton
Notary Public

My Commission Expires:

January 9, 1982

EXHIBIT A

The following unpatented mining claims situated in the Pima Mining District, Pima County, Arizona, the location notices of which are recorded in the office of the Recorder of Pima County, Arizona in the books and at the pages set forth opposite the names of the respective mining claims, as follows:

<u>Name of Claim</u>	<u>Book</u>	<u>Page</u>	<u>A MC No.</u>
Alpha No. 15 Amended	2662	111	37759
Alpha No. 17 Amended	1201	249	37760
Alpha No. 18 Amended	1201	250	37761
Alpha No. 19 Amended	1201	251	37762
Alpha No. 23 Amended	2662	115	37763
Alpha No. 35 Amended	1201	260	37764
Alpha No. 36 Amended	1201	261	37765
Alpha No. 41 Amended	1201	266	37766
Alpha No. 56 Amended	1201	269	37767
Alpha No. 57 Amended	1201	270	37768
Alpha No. 60 Amended	1201	271	37769
Alpha No. 61 Amended	1201	272	37770
Alpha No. 62 Amended	1201	273	37771
Alpha No. 63 Amended	1201	274	37772
Alpha No. 64 Amended	1201	275	37773
Alpha No. 65 Amended	1201	276	37774
Alpha No. 66 Amended	1201	277	37775
Alpha No. 67 Amended	1201	278	37776
Alpha No. 68 Amended	1201	279	37777
Alpha No. 69 Amended	1201	280	37778
Alpha No. 70 Amended	1201	281	37779
Alpha No. 71 Amended	1201	282	37780
Alpha No. 72 Amended	1201	283	37781
Alpha No. 74 Amended	1201	285	37782
Alpha No. 75 Amended	1201	286	37783
Alpha No. 76 Amended	1201	287	37784
Alpha No. 79 Amended	3053	183	37785
Alpha No. 80 Amended	3053	182	37786
Alpha No. 82 Amended	3053	189	37787
Alpha No. 83 Amended	3053	188	37788
Bapi No. 1	3053	185	37789
Bapi No. 2 Amended	3098	746	37790

RECEIVED
B.L.M. AZ STATE OFFICE


OCT 15 1979

10:00 A.M.
PHOENIX, ARIZONA

STATE OF ARIZONA

COUNTY OF PIMA

Witness my hand and seal



Indexed	Pages

do hereby certify that the within instrument was filed for record in the County, State of Arizona

IDA MAE SMYTH

County Recorder
By Barbara Allen
Deputy

No. 141373

Book 5930

Page 669-670

Date: DEC 26 1978

3 45 PM

Request of: Verity, Smith & Kearns

Fee: 3.00

The owner of these claims is Cyprus Pima Mining Company whose address is P.O. Box 7187, Tucson, Arizona 85725.

To [] MC 37791
D50 A MC 37890
Ox to process

VERITY, SMITH & CLARK, P. C.

ATTORNEYS AT LAW
902 TRANSAMERICA BUILDING
177 NORTH CHURCH AVENUE
TUCSON, ARIZONA 85701

TELEPHONE
(602) 623-6961

VICTOR H. VERITY
LEO N. SMITH
LARRY D. CLARK
PATRICIA G. MUNGER

October 11, 1979

RECEIVED
B.L.M. AZ STATE OFFICE

OCT 15 1979

10:00 A.M.
PHOENIX, ARIZONA

Arizona State Office
Bureau of Land Management
2400 Valley Bank Center
Phoenix, Arizona 85073

Re: Proof of Annual Labor for the
ABA Group of Unpatented
Mining Claims (A MC No. 37791
through A MC No. 37890)

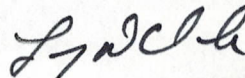
Gentlemen:

Enclosed for filing are copies of recorded affidavits of assessment work for the 100 unpatented lode mining claims which constitute Cyprus Pima Mining Company's ABA claim group. The claims in this group consist of the claims named ABA through EPU and these claims have been assigned Bureau of Land Management serial numbers A MC number 37791 through A MC number 37890, inclusive.

The enclosed consist of an Affidavit of Performance of Annual Work for the assessment year ending September 1, 1979, which is of record in Book 6119, pages 734 through 736 in the office of the Recorder of Pima County, Arizona, and an Affidavit of Performance of Annual Work for the assessment year ending September 1, 1978, which is of record in Book 5930, pages 667 and 668 in the office of the Recorder of Pima County, Arizona. Both affidavits have been annotated with the Bureau of Land Management serial numbers assigned to the respective claims and the current mailing address of the owner of the claims. An additional description of each of the claims is contained in the Bureau of Land Management files pertaining to these claims.

Please file the enclosed affidavits in the appropriate Bureau of Land Management files for these claims.

Very truly yours,



Larry D. Clark

LDC:lp
Enclosures

xc: George A Komadina
Donald R. Williamson

CERTIFIED # 509558
RETURN RECEIPT REQUESTED

ack. 12-31-79
DC

RECEIVED
B.L.M. AZ STATE OFFICE
AFFIDAVIT OF PERFORMANCE OF ANNUAL WORK

OCT 15 1979

STATE OF ARIZONA)
) ss.
COUNTY OF PIMA)

10:00 A.M.
PHOENIX, ARIZONA

GEORGE A. KOMADINA, being duly sworn, deposes and says:

That he is a citizen of the United States and more than eighteen (18) years of age and resides at 6641 N. Mesa View Drive, Tucson, Pima County, Arizona;

That he is the Vice President and General Manager of Cyprus Pima Mining Company and makes this affidavit for and on behalf of the corporation;

That he is personally acquainted with and has personal knowledge of the work performed on the 100 unpatented lode mining claims commonly known as the ABA Group, which are situated in the Pima Mining District, Pima County, Arizona, which claims are more particularly described in Exhibit A attached hereto and made a part hereof, the notices of location of which claims are posted within the Section 11, the West half of Section 12, the Northwest quarter of Section 13, Section 14 and Section 15, Township 17 South, Range 13 East, G&SRM;

That Cyprus Pima Mining Company, whose address is P.O. Box 7187, Tucson, Arizona 85725, is the owner of the claims described in Exhibit A;

That between September 1, 19 78 and September 1, 1979 in excess of Ten Thousand Dollars (\$10,000.00) worth of work and improvements were done and performed upon or for the benefit of each of the said claims, not including the location work of the said claims;

That such work and improvements consisted of _____
diamond drilling

and were performed by Joy Manufacturing Co.

That all of the above-described work and improvements were performed by or at the expense of Cyprus Pima Mining Company, the owner of said claims, for the purpose of complying with the laws of the United States pertaining to assessment or annual work;

That the unpatented mining claims described in Exhibit A form a group of contiguous claims; and that the above-described work was done pursuant to a common plan of exploration and development upon or for the benefit of all of the said claims.

DATED this 14th day of September, 1979.

George A. Komadina
George A. Komadina

SUBSCRIBED AND SWORN TO before me this 14th day of September, 19 79, by George A. Komadina.

Virginia Wharton
Notary Public

My Commission Expires:

Jan. 9, 1982




EXHIBIT A

The following unpatented mining claims situated in the Pima Mining District, Pima County, Arizona, the Bureau of Land Management serial number of which and the book and page of the recording of the location notices of which (which notices are recorded in the office of the Recorder of Pima County, Arizona) are set forth opposite the names of the respective mining claims, as follows:


<u>Name of Claim</u>	<u>Book</u>	<u>Page</u>	<u>A MC No.</u>
ABA	4533	873	37791
ABE	4533	874	37792
ABI	4533	875	37793
ABO	4533	876	37794
ABU	4533	877	37795
ACA	4533	878	37796
ACE	4533	879	37797
ACI	4533	880	37798
ACO	4533	881	37799
ACU	4533	882	37800
ADA	4533	883	37801
ADE	4533	884	37802
ADI	4533	885	37803
ADO	4533	886	37804
ADU	4533	887	37805
AFA	4533	888	37806
AFE	4533	889	37807
SNAFU	4533	890	37824
AFO	4533	891	37808
AFU	4533	892	37809
AGA	4533	893	37810
AGE	4533	894	37811
AGI	4533	895	37812
AGO	4533	896	37813
AGU	4533	897	37814
AHA	4533	898	37815
AHE	4533	899	37816
AHI	4533	900	37817
AHO	4533	901	37818
AHU	4533	902	37819
AJA	4533	903	37820
AJE	4533	904	37821
AJI	4533	905	37822
AJO	4533	906	37823
AJU	4533	907	37825
AKA	4533	908	37826
AKE	4533	909	37827
AKI	4533	910	37828
AKO	4533	911	37829
AKU	4533	912	37830
EBA	4533	913	37855
EBE	4533	914	37856
EBI	4533	915	37857
EBO	4533	916	37858
EBU	4533	917	37859
ECA	4533	918	37860
ECE	4533	919	37861
ECI	4533	920	37862
ECO	4533	921	37863
ECU	4533	922	37864

RECEIVED
B.L.M. AZ STATE OFFICE
OCT 15 1979
10:00 A.M.
PHOENIX, ARIZONA

<u>Name of Claim</u>	<u>Book</u>	<u>Page</u>	<u>A MC No.</u>
EDA	4533	923	37865
EDE	4533	924	37866
EDI	4533	925	37867
EDO	4533	926	37868
EDU	4533	927	37869
EFA	4533	928	37870
EFE	4533	929	37871
EFI	4533	930	37872
EFO	4533	931	37873
EFU	4533	932	37874
EGA	4533	933	37875
EGE	4533	934	37876
EGI	4533	935	37877
EGO	4533	936	37878
EGU	4533	937	37879
EHA	4533	938	37880
EHE	4533	939	37881
EHI	4533	940	37882
EHO	4533	941	37883
EHU	4533	942	37884
EJA	4533	943	37885
EJE	4533	944	37886
EJI	4533	945	37887
EJO	4533	946	37888
EJU	4533	947	37889
EKA	4533	948	37890
EKE	4533	949	37834
EKI	4533	950	37835
EKO	4533	951	37836
EKU	4533	952	37837
ELA	4533	953	37838
ELE	4533	954	37839
ELI	4533	955	37840
ELO	4533	956	37841
ELU	4533	957	37842
EMA	4533	958	37843
EME	4533	959	37844
EMI	4533	960	37845
EMO	4533	961	37846
EMU	4533	962	37847
ENA	4533	963	37848
ENE	4533	964	37849
ENI	4533	965	37850
ENO	4533	966	37851
ENU	4533	967	37852
EPA	4533	968	37853
EPE	4533	969	37854
EPI	4533	970	37831
EPO	4533	971	37832
EPU	4533	972	37833

RECEIVED
 B.L.M. AZ STATE OFFICE
 OCT 15 1979
 10:00 A.M.
 PHOENIX, ARIZONA

STATE OF ARIZONA
 COUNTY OF PIMA
 Witness my hand and Official Seal.



I hereby certify that the within
 instrument was filed for record
 in the County of Arizona

IDA MAE SMYTH
 County Recorder
 By: *[Signature]*
 Deputy

No. **113283**
 Book 6119 Page 734-736

Date: **SEP 24 1979 - 9:10 AM**

Request of: Cyprus Pima Mining


Fee: 3.00

Indexed	Paged	Noted

Witness my hand and Official Seal

DA MAE SMYTH
County Recorder

Indexed	Paged	Filed



By Barbara Allen
Deputy

Fee: 3.00
85901

RECEIVED 902 Transamerica Bldg. 85901
AFILMAZ STATE OFFICE PERFORMANCE OF ANNUAL WORK

STATE OF ARIZONA) OCT 15 1979

COUNTY OF PIMA) 10:00 A.M.

PHOENIX, ARIZONA

GEORGE A. KOMADINA, being duly sworn, deposes and says:

That he is a citizen of the United States and more than eighteen (18) years of age and resides in Tucson, Pima County, Arizona;

That he is the Vice President and General Manager of Cyprus Pima Mining Company and makes this affidavit for and on behalf of the corporation;

That he is personally acquainted with and has personal knowledge of the work performed on the 100 unpatented lode mining claims commonly known as the ABA Group, which are situated in the Pima Mining District, Pima County, Arizona, which claims are more particularly described in Exhibit A attached hereto and made a part hereof, the notices of location of which claims are posted within Section 11, the West half of Section 12, the Northwest quarter of Section 13, Section 14, and Section 15, Township 17 South, Range 13 East, G&SRM;

That between September 1, 1977 and September 1, 1978 in excess of Ten Thousand Dollars (\$10,000.00) worth of work and improvements were done and performed upon or for the benefit of each of the said claims, not including the location work of the said claims; that such work and improvements consisted of diamond drilling, drill site preparation, road construction and maintenance and water supply

and was performed by Joy Manufacturing Company and employees of Cyprus Pima Mining Company;

that all of the above-described work was done by or at the expense of Cyprus Pima Mining Company, the owner of all of the claims described in Exhibit A, for the purpose of complying with the laws of the United States pertaining to assessment or annual work;


That the unpatented mining claims described in Exhibit A form a group of contiguous claims; and that the above-described work was done pursuant to a common plan of exploration and development upon or for the benefit of all of the said claims.

DATED this 22nd day of December, 1978.

George A. Komadina
George A. Komadina

SUBSCRIBED AND SWORN TO before me this 22nd day of December, 1978, by George A. Komadina.

Virginia A. Stanton
Notary Public



My Commission Expires:

January 9, 1982

OCT 15 1979

EXHIBIT A

10:00 A.M.
PHOENIX, ARIZONA.

The following unpatented mining claims situated in the Pima Mining District, Pima County, Arizona, the location notices of which are recorded in the office of the Recorder of Pima County, Arizona in the books and at the pages set forth opposite the names of the respective mining claims, as follows:

<u>Name of Claim</u>	<u>Book</u>	<u>Page</u>	<u>Name of Claim</u>	<u>Book</u>	<u>Page</u>	<u>A MC No.</u>
ABA	4533	873	EDA	4533	923	37865
ABE	4533	874	EDE	4533	924	37866
ABI	4533	875	EDI	4533	925	37867
ABO	4533	876	EDO	4533	926	37868
ABU	4533	877	EDU	4533	927	37869
ACA	4533	878	EFA	4533	928	37870
ACE	4533	879	EFE	4533	929	37871
ACI	4533	880	EFI	4533	930	37872
ACO	4533	881	EFO	4533	931	37873
ACU	4533	882	EFU	4533	932	37874
ADA	4533	883	EGA	4533	933	37875
ADE	4533	884	EGE	4533	934	37876
ADI	4533	885	EGI	4533	935	37877
ADO	4533	886	EGO	4533	936	37878
ADU	4533	887	EGU	4533	937	37879
AFA	4533	888	EHA	4533	938	37880
AFE	4533	889	EHE	4533	939	37881
SNAFU	4533	890	EHI	4533	940	37882
AFO	4533	891	EHO	4533	941	37883
AFU	4533	892	EHU	4533	942	37884
AGA	4533	893	EJA	4533	943	37885
AGE	4533	894	EJE	4533	944	37886
AGI	4533	895	EJI	4533	945	37887
AGO	4533	896	EJO	4533	946	37888
AGU	4533	897	EJU	4533	947	37889
AHA	4533	898	EKA	4533	948	37890
AHE	4533	899	EKE	4533	949	37834
AHI	4533	900	EKI	4533	950	37835
AHO	4533	901	EKO	4533	951	37836
AHU	4533	902	EKU	4533	952	37837
AJA	4533	903	ELA	4533	953	37838
AJE	4533	904	ELE	4533	954	37839
AJI	4533	905	ELI	4533	955	37840
AJO	4533	906	ELO	4533	956	37841
AJU	4533	907	ELU	4533	957	37842
AKA	4533	908	EMA	4533	958	37843
AKE	4533	909	EME	4533	959	37844
AKI	4533	910	EMI	4533	960	37845
AKO	4533	911	EMO	4533	961	37846
AKU	4533	912	EMU	4533	962	37847
EBA	4533	913	ENA	4533	963	37848
EBE	4533	914	ENE	4533	964	37849
EBI	4533	915	ENI	4533	965	37850
EBO	4533	916	ENO	4533	966	37851
EBU	4533	917	ENU	4533	967	37852
ECA	4533	918	EPA	4533	968	37853
ECE	4533	919	EPE	4533	969	37854
ECI	4533	920	EPI	4533	970	37831
ECO	4533	921	EPO	4533	971	37832
ECU	4533	922	EPU	4533	972	37833

The owner of these claims is
Cyprus Pima Mining Company
whose address is P.O. Box 7187, Tucson, Arizona 85725

5930 PAGE 0508

NOTICE!!

These documents have been scanned!

Do not place un-scanned documents beneath this notice!

Do not remove this notice from this file!

GPO Jacket No. 560-102
Print Order 61549
Rise Business Services, LLC
Job=AZ15 9/20/2019



Box Number= AZ15270



Claim Begin-End: AMC037759-AMC037890

5 Miscellaneous



AZ15270-7

AMC035995-AMC037759

April 24, 1995

RECORD OF TELEPHONE CONVERSATION:

Spoke with Mr. Henry Kreis, ASARCO, 798-7717. He said to show ASARCO Inc as the name in all cases. The main address will be P.O. Box 5747, Tucson, AZ 85703.

We currently show 3 other addresses for ASARCO Inc:

1. Box 8, Hayden AZ 85235
2. ~~Silver Bell Unit~~, Marana AZ 85653 *25000 W AVRA VALLEY*
3. Box 111, Sahuarita AZ 85629

Mr. Kreis said to continue to show the addresses as we have them. In the future, we will show ASARCO Inc at whatever address is indicated on the location notice. If no address is given, use P.O. Box 5747, Tucson, AZ 85703.

*cc: Sam
Mary
Jesse
Julie*

Evelyn Stob
Evelyn Stob
Land Law Examiner

1186	35995	64123	314545
5916	37759	66892	315168
13284	45684	253273	315170
14972	46740	277468	316548
15002	46919	289373	313532
22807	47449	294050	310328
24397	48521	296632	310413
25210	51409	303735	316095
27423	51965	303950	319065
28871	61261	307734	324310
32768	62735	309087	324410
33746	63296	312984	325894
		314088	330891

E.S.

43531

43519

37759

119304

172613

187203

JULY 11, 1985

PER TELECON WITH DAVE ZIMMERMAN OF
CYPRUS MINERALS COMPANY (NAME CHANGED JULY 1, 1985
FROM CYPRUS MINES CORPORATION) THE FOLLOWING
ADDRESS CHANGES HAVE TAKEN PLACE:

THE BENSON ADDRESS HAS CHANGED
FROM P.O. DRAWER R; BENSON, AZ 85602
TO P.O. BOX 2108; BENSON, AZ 85602

THE TUCSON ADDRESS HAS CHANGED
FROM P.O. BOX 7187; TUCSON, AZ 85725
TO P.O. BOX 22590; TUCSON, AZ 85734

Colleen



December 20, 1984

file 37759

Cyprus Mines Corporation

7000 South Yosemite Street
P.O. Box 3299
Englewood, Colorado 80155
303-740-5200

*updated
nlg*

Bureau of Land Management
Arizona State Office
Siete Square Building
3707 N. 7th Street
Phoenix, Arizona 85014

Gentlemen:

Cyprus Pima Mining Company
Cyprus Pima Associates
Pima Mining Company
Notice of Change of Address
Pima County, Arizona

Effective immediately, please send all future correspondence/notices of any kind affecting the unpatented mining claims shown on the attached list to the following address:

Cyprus Pima Mining Company
7000 South Yosemite Street
P. O. Box 3299
Englewood, Colorado 80155

Attn: Supervisor, Property Records

Should you have any questions concerning this matter, please do not hesitate to contact me at (303) 740-5295. Thank you for your cooperation and assistance.

Very truly yours,

L. T. Gaskins
Property Records Analyst I

LTG/ltg

J. J. Bensing
M. T. Nesbitt

RECEIVED
B.L.M. AZ STATE OFFICE

DEC 24 1984

07.45 A.M.
PHOENIX, ARIZONA

<u>Name of Claim</u>	<u>Book</u>	<u>Page</u>	<u>A MC No.</u>
Alpha No. 15 Amended	2662	111	37759
Alpha No. 17 Amended	1201	249	37760
Alpha No. 18 Amended	1201	250	37761
Alpha No. 19 Amended	1201	251	37762
Alpha No. 23 Amended	2662	115	37763
Alpha No. 35 Amended	1201	260	37764
Alpha No. 36 Amended	1201	261	37765
Alpha No. 41 Amended	1201	266	37766
Alpha No. 56 Amended	1201	269	37767
Alpha No. 57 Amended	1201	270	37768
Alpha No. 60 Amended	1201	271	37769
Alpha No. 61 Amended	1201	272	37770
Alpha No. 62 Amended	1201	273	37771
Alpha No. 63 Amended	1201	274	37772
Alpha No. 64 Amended	1201	275	37773
Alpha No. 65 Amended	1201	276	37774
Alpha No. 66 Amended	1201	277	37775
Alpha No. 67 Amended	1201	278	37776
Alpha No. 68 Amended	1201	279	37777
Alpha No. 69 Amended	1201	280	37778
Alpha No. 70 Amended	1201	281	37779
Alpha No. 71 Amended	1201	282	37780
Alpha No. 72 Amended	1201	283	37781
Alpha No. 74 Amended	1201	285	37782
Alpha No. 75 Amended	1201	286	37783
Alpha No. 76 Amended	1201	287	37784
Alpha No. 79 Amended	3053	183	37785
Alpha No. 80 Amended	3053	182	37786
Alpha No. 82 Amended	3053	189	37787
Alpha No. 83 Amended	3053	188	37788
Bapi No. 1	3053	185	37789
Bapi No. 2 Amended	3098	746	37790

Cyprus Mines Corporation

7000 South Yosemite Street
Post Office Box 3299
Englewood, Colorado 80155



Bureau of Land Management
Arizona State Office
Sietz Square Building
3707 N. 7th Street
Phoenix, Arizona 85014

NOTICE!!

These documents have been scanned!

Do not place un-scanned documents beneath this notice!

Do not remove this notice from this file!

GPO Jacket No. 560-102
Print Order 61549
Rise Business Services, LLC
Job=AZ15 9/20/2019



Box Number= AZ15270



Claim Begin-End: AMC037759-AMC037890

6 Location Notices-Amendments and Supporting Documents



AZ15270-7

AMC035995-AMC037759

**NO
DOCUMENTS
FOUND**

NO DOCUMENTS FOUND
NO DOCUMENTS FOUND